

**Phase I Environmental
Site Assessment Report**

**CDA BNSF Railroad Corridor
Highway 95/railroad
Coeur d'Alene, ID 83814**

Prepared for

Idaho Department of Environmental Quality
2110 Ironwood Parkway
Coeur d'Alene, Idaho 83814

Prepared by

TerraGraphics Environmental Engineering, Inc.
988 S. Longmont Avenue, Suite 200
Boise, ID 83704
Phone: 208.336.7080

Job Number: 15029
05/12/2015

TABLE OF CONTENTS

Acronyms & Abbreviations.....	1
Glossary.....	4
Executive Summary.....	15
Executive Summary.....	16
Findings, Opinions & Conclusions and Redevelopment Potential.....	16
Findings.....	16
Opinions.....	17
Conclusions and Redevelopment Potential.....	18
Environmental Report Summary.....	18
Detail Report.....	20
General Information.....	21
1.0 Introduction.....	22
1.1 Purpose.....	22
1.2 Detailed Scope of Services.....	23
1.3 Significant Assumptions.....	23
1.4 Limitations and Exceptions.....	23
1.5 Special Terms and Conditions.....	24
1.6 User Reliance.....	24
2.0 Site Description.....	25
2.1 Location and Site Description.....	25
2.2 Site and Vicinity General Characteristics.....	25
2.3 Current Use of the Property.....	26
2.4 Description of Structures, Roads, Other Improvements on the Site.....	26
2.5 Current Uses of the Adjoining Properties.....	26
3.0 User Provided Information.....	28
3.1 Title Records.....	28
3.2 Environmental Liens or Activity and Use Limitations.....	28
3.3 Specialized Knowledge.....	28
3.4 Commonly Known or Reasonably Ascertainable Information.....	28
3.5 Valuation Reduction for Environmental Issues.....	29
3.6 Reason For Performing Phase I.....	29
3.7 Owner, Property Manager, and Occupant Information.....	29
3.8 Other.....	29
4.0 Records Review.....	30
4.1 Standard Environmental Records Sources.....	30
4.2 Additional Environmental Record Sources.....	31
4.2.1 City Directories.....	31
4.2.2 Physical Setting Source(s).....	33
4.2.3 Aerial Photographs.....	34
4.2.4 Previous Environmental Assessment Reports.....	34
4.3 Historical Use Information on the Property.....	35
4.4 Historical Use Information on Adjoining Properties.....	35
5.0 Site Reconnaissance.....	37
5.1 Methodology and Limiting Conditions.....	37
5.2 General Site Setting.....	37
5.2.1 Hazardous Substances.....	37
5.2.2 Unidentified Containers.....	37
5.2.3 Staining.....	37

TABLE OF CONTENTS

5.2.4 Stressed Vegetation..... 37

5.2.5 Aboveground Storage Tanks (ASTs)..... 37

5.2.6 Lack of Secondary Containment..... 38

5.2.7 Underground Storage Tanks (USTs)..... 38

5.2.8 Pits, Ponds, And Lagoons..... 38

5.2.9 PCB Containing Equipment.....38

5.2.10 Solid Waste Disposal.....38

5.2.11 Wetlands.....38

5.2.12 Septic System with On-Site Drainfield.....38

5.2.13 Oil/Water Separator.....38

5.2.14 Dry Wells or Injection Wells..... 38

5.2.15 Contamination of Soil..... 38

5.2.16 Contamination of Groundwater..... 39

5.2.17 Vapor Migration..... 40

5.2.18 Use of Pesticides on Site.....40

5.2.19 Other Concerns.....40

5.3 Exterior Observations..... 40

5.4 Interior Observations..... 40

6.0 Interviews..... 41

7.0 Findings.....42

8.0 Opinions..... 43

9.0 Conclusions and Redevelopment Potential.....44

10.0 Deviations.....45

11.0 Additional Services.....46

12.0 References / Information Sources.....47

Appendices

Appendix A Figures..... 49

Appendix B Historical Research Documentation.....59

Appendix C Regulatory Records Documentation..... 218

Appendix D Site Survey Information.....581

Appendix E Site Photographs.....621

Appendix F Miscellaneous Information.....635

Acronyms and Abbreviations

AEC	Atomic Energy Commission
AIG	American International Group
AQCR	Air quality control regions
ARAR	Applicable or relevant and appropriate requirement ARP Accidental Release Program
AST	Aboveground storage tank
ASTM	American Society for Testing and Materials
BOD	Biochemical oxygen demand
BTU	British thermal unit
BTEX	Benzene-toluene-ethylbenzene-xylene
°	
C	Degrees Celsius
CA	California
CAA	(Federal) Clean Air Act
CCME	Canadian Council of Ministers of the Environment
CDEP	Connecticut Department of Environmental Protection
CEPA	Canadian Environmental Protection Act
CERCLA	(Federal) Comprehensive Environmental Response Compensation and Liability Act of 1980
CFC	Chlorofluorocarbon
C.F.R.	Code of Federal Regulations
CLP	(EPA) Contract Laboratory Program
CMHC	Canada Mortgage and Housing Corporation
CO	Carbon monoxide
CZMA	(Federal) Coastal Zone Management Act
DDT	Dichloro diphenyl trichloro ethane
DEC	Department of Environmental Conservation (New York State)
DEP	Department for Environmental Protection (Florida; Massachusetts; New Jersey)
DEPE	Department of Environmental Protection and Energy (New Jersey)
DEQ	Department of Environmental Quality (Louisiana)
DER	Department of Environmental Resources (Pennsylvania)
DMR	Discharge Monitoring Report DI Deionized
DNR	Department of Natural Resources (Michigan)
DOE	(U.S.) Department of Energy
DOH	Department of Health (New York State)
DOI	(U.S.) Department of Interior
DOL	(U.S.) Department of Labor
DOT	(U.S.) Department of Transportation
EIS	Environmental Impact Statement
EM	Electromagnetic
EP	Extraction procedure
EPA	(U.S.) Environmental Protection Agency
°	
F	Degrees Fahrenheit
f/cc	fibers per cubic centimeter
Fed.Reg.	Federal Register
FID	Flame ionization detector
FOIA	(Federal) Freedom of Information Act
FWPCA	Federal Water Pollution Control Act
GC	Gas chromatograph
GC/MS	Gas chromatography/mass spectrometry
gal	gallon

gph	gallons per hour
GPR	Ground-penetrating radar
H ₂ S	Hydrogen sulfide
HA	Halogenated aromatics
HAP	Hazardous air pollutant
HCFC	Hydrochlorofluorocarbons
HCS	(OSHA) Hazard Communication Standard
HREC	Historical Recognized Environmental Condition
HRS	Hazard Ranking System
HSWA	(Federal) Hazardous and Solid Waste Amendments of 1984
HWM	Hazardous waste management (facilities)
kPa	kilopascal
L	liter
LAER	Lowest achievable emission rate
LEL	Lower explosive limit
LNG	Liquid natural gas
LSP	Licensed site professionals (Massachusetts)
LUST	Fund Leaking underground storage tank (petroleum)
m ³	cubic meter
MCL	Maximum contaminant level
MCLG	Maximum contaminant level goal
MCP	Massachusetts Contingency Plan
MeV	Million electron volts
mg/l	milligrams per liter
ml	milliliter
MMS	Minerals Management Service
MS	Mass spectrometry
MSDS	Material safety data sheet
NFA	No Further Action (letter)
NGWA	National Ground Water Association
NO ₂	Nitrogen dioxide
Nox	Nitrogen oxides
NPDES	National Pollutant Discharge Elimination System
NPL	National Priorities List
NRC	Nuclear Regulatory Commission
O ₂	Oxygen
O ₃	Ozone
O&M	Operating and maintenance
ODCs	Other direct costs
OSHA	Occupational Safety and Health Act
OVA	Organic vapor analyzer
PCB	Polychlorinated biphenyl
PCi/l	Picocuries per liter
PEL	Permissible airborne exposure level
PID	Photoionization detector
POTW	Publicly owned treatment works
ppb	parts per billion
ppm	parts per million
PRPs	Potentially responsible parties
PSD	Prevention of significant deterioration
psi	pounds per square inch

PVC	Polyvinyl chloride
QA	Quality assurance
QC	Quality control
R.A.	Regional Administrator
R&D	Research and development
RAP	Remedial Assessment Plan
RCP	Response Claims Procedure
RCRA	(Federal) Resource Conservation and Recovery Act
REC	Recognized Environmental Condition
rem	Roentgen equivalent man [a measure of radiation]
RI/FS	Remedial Investigation & Feasibility Study
RMP	Risk management plan
RMPP	Risk Management and Prevention Programs
ROD	Record of Decision
RQ	Reportable quantity
RUST	Repair of Underground Storage Tank Program
SARA	(Federal) Superfund Amendments and Reauthorization Act of 1986
SDWA	(Federal) Safe Drinking Water Act
SEC	Securities and Exchange Commission
SOW	Scope of work
SPCC	Plan Spill Prevention Control and Countermeasure Plan
SPDES	State Pollutant Discharge Elimination System (New York)
SQG	Small quantity generator
SWDA	(Federal) Solid Waste Disposal Act of 1965
SWMA	Solid Waste Management Act (New Jersey)
SWMU	Solid waste management unit
T	Temperature
TAT	Turn-around time
TBC	To-be-considered (material)
TCLP	Toxicity characteristic leaching procedure
TOC	Total organic carbon
TSCA	(Federal) Toxic Substance Control Act
UEL	Upper explosive limit
USGS	United States Geological Survey
UST	Underground storage tank
UV	Ultraviolet
vs.	versus
VCP	Voluntary Cleanup
VOA	Volatile organic analyses
VOC	Volatile organic compound
WQA	(Federal) Water Quality Act

Glossary

Glossary

Action-specific ARARS	usually technology-or activity-based requirements or limitations on actions or conditions involving specific substances.
Alpha particle	a positively charged nuclear particle, consisting of two neutrons and two 1 protons, emitted with high energy (3 to 8 Me V) during some nuclear 1 transformations.
Annual aggregate financial ability	the amount of money that would be required to pay for accidental releases that may occur within 12 months.
Area of concern	a term defined in (New Jersey's) Industrial Site Reclamation Act referring to any location where hazardous substances or wastes are or may be present.
As-Is Site Plan	drawing of the existing site layout, shows property boundaries, streets bordering the site, and building locations and configurations, other site features, and includes an accurate scale and the north direction.
Barrier remediation	prevents radon from entering the enclosure.
Becquerel	international unit of measurement for the rate of nuclear transformations (per second).
Beta particle	an electrically-charged particle [either positive (positron) or negative (electron)], ejected from the nucleus of an atom during radioactive decay; has the mass of an electron, can penetrate skin, up to about 1/4 inch.
Caveat emptor	meaning "let the buyer beware;" without a warranty the buyer takes the risk of quality upon himself.
Certification (laboratories)	granted by some states to certain laboratories; ensures that laboratories meet certain minimum standards.
Chemical-specific ARARS	usually health-or risk-based values or methodologies used to determine acceptable concentrations of chemicals that may be found in, or discharged to, the environment. Maximum contaminant levels (MCLs) or other water quality criteria are examples of chemical-specific ARARS.
Composite sample	a single composite sample is made up of a combination of samples.
Conventional pollutant	EP A has identified five; biochemical oxygen demand, total suspended solids, pH, fecal coliform, and grease.

Criteria pollutant	a pollutant for which EPA has established, under the Clean Air Act, a national standard.
Curie	unit of measurement of the rate of nuclear transformations (per second), approximately equal to the radiation from one gram of radium.
Dilution ventilation	a method of radon remediation; increases the frequency of air exchange in a enclosure.
Direct discharge	one that is released into the 'waters of the United States.'
Discharge of dredged material	generally means any addition of reintroduction of the material, either directly or indirectly, including 'runoff or overflow from a contained land or water disposal area.'
Discharge of a pollutant	CWA defines this as any addition of a pollutant to receiving waters. Dredged material material excavated or dredged from water bodies.
Due diligence	identifying and evaluating environmental liabilities and risks is also known as performing due diligence.
Duplicate samples	provide information about the precision of a laboratory's results by providing a check to determine if the correct sampling technique or method was used; may be a mandatory requirement of some regulatory agencies. Duplicate samples should be collected at locations where suspected contaminant levels are believed to be at their highest concentrations.
Eminent domain	the inherent right of the state or its designated agents to appropriate or take private property provided that the property owner receives just compensation for the taking and there has been a determination that a valid public necessity exists for the taking.
Environmental due diligence process	the process used to investigate a commercial or industrial property (usually prior to completion of a real estate transaction) for contamination by hazardous wastes or hazardous substances.
Environmental professional	ASTM standards terminology used to describe a person possessing the necessary training and experience to conduct all aspects of the ESA and also the ability to develop valid conclusions regarding the presence of recognized environmental conditions. The term is typically interchangeable with consultant, assessor, environmental assessor, engineering consultant, geologist, hydrogeologist, or certified engineering geologist.

Existing source	is one, the construction of which commenced before publication of an applicable proposed regulation setting NSPSs for that category.
Exposed	(to radiation) the individual is subjected to airborne concentration of radio nuclides with no allowance for the use of protective clothing, equipment or particle size.
Exposure assessment	the defining of exposure pathways and the calculation of the potential magnitude of exposure.
Field blanks	extra field samples that help to ensure "quality control" (QC).
Field-constructed tanks	vertical cylinders with a capacity of greater than 50,000 gallons. Field duplicates
Fill material	any material used primarily for either 'replacing an aquatic area with dry land' or raising the bottom elevation of water body.
First encountered ground water	the most-shallow ground water aquifer. Such an aquifer is the one most likely to be affected if surface discharges of waste have occurred.
Friable asbestos material	any material that contains more than one percent asbestos by weight, and can be crumbled, pulverized, or reduced to powder by hand pressure.
Gamma rays	electromagnetic radiation (similar to X-rays but higher in frequency spectrum) emitted by a radioactive substance. This radiation has no charge and is the most penetrating of the radiation forms.
General permit	authorizes a type of activity as long as it meets certain standards or conditions described in the permit.
Geophysical techniques	tests (including magnetometer surveys, ground penetrating radar, electrical resistivity, and seismic refraction) used to locate buried metallic objects, such as USTs and to map groundwater pathways.
Giga	a billion
Grab samples	uncomposited samples (usually taken for water).
Harmful quantities of oil discharge	any discharge that violates a water quality standard, or causes a film or sheen upon the surface of the water.
Hazard assessment	helps to define the potential adverse health or environmental effects associated with chemicals onsite, the potential magnitude of exposure, and the frequency of exposure.

Hazard identification	the identification of those chemicals that may pose a threat to human health or the environment.
Highest and best use	the most profitable likely use to which a property can be put.
Indemnification agreement	a written promise by one party that it will not hold another party liable; also called a "hold harmless clause."
Indirect point source discharges	discharges by industries of pollutants indirectly into U.S. waters through publicly-owned treatment works (POTWs).
Individual permit	authorizes a specific individual or entity to conduct a specific activity.
Joint and several liability	imposed in cases where the harm caused is indivisible-where there are multiple parties who are potentially responsible for the harm, but it cannot be determined with any degree of certainty which parties or defendants are responsible for which aspects of the damage.
Just compensation	the market value of the property in its highest and best use in cash as of the
Laboratory blanks	laboratory-grade samples that re analyzed in the same way as field samples.
Laboratory duplicates	unmarked samples whose results help to ensure QC.
Location-specific ARARs	restrict actions or contaminant concentrations in certain environmentally sensitive areas. Examples of areas regulated under various federal and state laws include floodplains, wetlands, and locations where endangered species or historically significant cultural resources are present
Matrix spikes	duplicate field samples that are spiked in the laboratory with measured quantities of contaminant; the volume of contamination in a matrix spike can then be subtracted from the overall quantity of contaminant in the pure sample to determine the contamination level in the original soil sample.
Maximum holding times	the total time a sample can be retained under proper storage conditions before analytical results are considered legally invalid.
Method blank	used to calibrate the instrument chosen to test a sample. For example, in spectrometry, a method blank containing deionized water is used to obtain a base reading; this reading is then deducted from the readings obtained from the samples.
Micro	one millionth

Negative declaration	a term defined in (New Jersey's) Industrial Site Reclamation Act.
New source	one for which construction began after publication of an applicable proposed regulation settings NSPS for that category.
New underground storage tanks (New USTs)	tanks used to contain regulated substances, and installed after December 22, 1988.
No Further Action letter	a term defined in (New Jersey's) Industrial Site Reclamation Act.
Opportunity costs	those costs associated with the loss of use of the property due to remedial activities.
Per occurrence financial ability	refers to the amount of money that must be available to pay the cost of one accidental release.
Permeability	the ability of liquid or gas to pass through; in this case, defined as the ability of a rock formation to transmit water.
Pesticide	any substance or mixture of substances intended to prevent, destroy, repel, or mitigate pests.
Phase I (ESA)	non-intrusive research conducted to evaluate the potential for significant onsite impacts.
Phase II (investigation)	an intrusive study of at the site's soil and ground water to evaluate the location and extent of impacts from historical uses.
Phase III	a framework for identifying remediation approaches so that a cleanup strategy can be developed.
Pico	one trillionth
Pits	floor drains that may be used to discharge hazardous wastes; also called "trenches."
Point source discharges	any discernible, confined and discrete conveyance, including but not limited to any pipe, ditch, channel, tunnel, conduit, well, discrete fissure, container, rolling stock, concentrated animal feed operation, or vessel or other floating craft, from which pollutants are or may be discharged into waters.

Pollutant	according to CW A, dredged spoil, solid waste, incinerator residue, sewage, garbage, sewage sludge, munitions, chemical wastes, biological materials, radioactive materials, heating wrecked or discharged equipment, rock, sand, cellar dirt and industrial, municipal, and agricultural waste discharged into water. See a/so conventional, non-conventional and toxic pollutants.
Portable organic vapor analyzer	used to screen volatile organic compounds, the most common contaminant present on commercial and industrial properties.
Potential to emit	calculated using the major stationary source's maximum design capacity (continuous year-round operation) following application of pollution controls.
Primary standards (for airborne pollutants)	EPA's standards which are designed to protect human health with an adequate margin of safety.
Pristine sites	sites unaffected by any negative impact from man or nature
Profiling	defining the subsurface features. This is used to define the lateral extent of a feature, such as a waste site, with little or no data on depth.
Proportional allocation method	involves allocating liability according to the percentage of total wastes found at the site that is clearly attributable to each potentially responsible party (pRP).
Pumping and treatment	a man-made system for extracting contaminated ground water and ~ treating it to remove contaminants; typically there is no re-injection of the water.
Quad map	a topographic map with an approximate scale of one inch to 2,000 feet; shows physical features such as wetlands, water bodies, roadways, mines, and buildings.
Quality assurance (QA)	a firm-wide program that establishes project policies, procedures, standards, and guidelines designed to produce an acceptable level of professional quality.
Quality control (QC) programs	establish project activities that apply the policies, procedures, standards, and guidelines designed to produce an acceptable level of professional quality.
Radioactive material	any material which emits, by spontaneous nuclear disintegration, corpuscle or electromagnetic emanations.
Radiation	includes alpha rays, beta rays, and gamma rays. Alpha and beta rays are corpuscle (particle) emanations; gamma rays are electromagnetic emanations.

Radiation area	any area accessible to personnel, in which radiation exposure could exceed 5 millirems in one hour, or 100 millirems in any five consecutive days.
Radon	a chemical element fomled by the disintegration of radium, is a heavy, colorless, odorless, and radioactive gas.
Real estate value	cost approach to value involves the estimation of the replacement cost of the utility of the improvements, from which is subtracted the estimated depreciation, to which is added to the value of the land. The land value is nomlally obtained from the market approach to value. income approach is applicable in estimating the value of real estate that is purchased primarily for its income-producing potential. Market data approach is an appraisal process in which the estimated market value of a property is based upon prices paid in actual market transactions, or upon current offering prices for similar real estate. Selected properties are compared to that under appraisal in order to arrive at an indicated value of the subject. The various features of the comparables are considered with respect to their absence, presence, and quality in the subject and adjustments are made to the unit sale price of the comparable property for these major differences.
Recharge	water management systems designed to inject water collected by surface systems back into ground water aquifers.
Regulated substances	"The teml regulated substances means (1) any substance defined [as hazardous substance under CERCLA]...(but not including any substance regulated as hazardous waste under [RCRA]), and (2) petroleum."
Releases	defined by federal and most state laws as any spilling, leaking, pouring, dumping, emitting, discharging, injecting, escaping, leaching, or disposing of hazardous waste or hazardous waste constituents into the environment.
Rem	(roentgen equivalent man) a measure of ionizing radiation dosage with the same biological effect as a roentgen of X- or gamma rays.
Remedial action	a teml defined in (New Jersey's) Industrial Site Reclamation Act.
Restricted area	any area where access is controlled by the employer for the purpose of limiting employee exposure to radiation or radioactive materials.
Restricted-use pesticides	pesticides that must be applied under the supervision of a certified applicator.

Risk characterization	combines information on the potential magnitude of exposure to chemicals from the site with dose-response information derived from the "hazard assessment." The result is a description of the potential nature and magnitude of health or environmental risk associated with each chemical onsite.
Roentgen	the international unit of measurement for X-radiation or gamma radiation
Sample price	the total price for all samples including samples necessary to test for QA.
Sampling round	a consultant's visit to the site to gather samples.
Secondary standards (for airborne pollutants)	EPA's standards designed to protect against environmental damage, such as damage to soils, crops, wildlife, weather, climate, and personal comfort.
Small quantity generators (SQGs)	defined as facilities producing less than 1,000 kilograms of hazardous waste per calendar month (kilograms per month), which is the equivalent of about 300 gallons or about five 55-gallon drums; note, however, some states define SQGs more narrowly.
Soil and ground water analyses	tests used to determine the presence of surficial or subsurface contamination and concentration levels; may involve soil borings and installations of test pits and/or observation wells.
Soil vapor surveys	surveys using gas chromatography equipment to map potential soil and groundwater contamination.
Sophisticated surface water sampling program	consists of more samples taken at several different depths and tests of such physical parameters as pH, conductivity, presence of dissolved oxygen, and temperature.
Sounding	a radar technique used to determine the depth of a buried object at a specific location.
Spikes	samples that have been fixed with a preservative.
Strict liability	indicates that fault is not a prerequisite to determining responsibility under the statute. The purchaser may be liable for cleanup costs even if the property was contaminated prior to his or her purchase. The original owner may also be held accountable for all or part of a property's cleanup costs despite compliance with all regulations in effect at the time of property transfer.

Suction piping	piping which does not require leak detection if it has the following two main characteristics Below-grade piping is sloped so that the contents will drain back into the storage tank if the suction is released. Each suction line has only one check valve which is located directly below the suction pump.
Super lien law	provides states the authority to impose a lien on any property requiring cleanup that involves state expense. The super lien law takes precedence over all other encumbrances, including first mortgage.
Tank testing	used to identify leaks in USTs.
Tax Assessor's Map	provides legal description, property boundaries, locations, types of easement (if any), and the locations of properties bordering the subject site.
Technology-based limits	the minimum level of water pollution control technology that a discharger must apply, regardless of which water body receives the effluent discharge.
Thief	a long, hollow, outer tube with evenly-spaced openings along its length and an inner tube of the same configuration. It is used for collecting samples by aligning the openings after inserting it into the material to be samples.
Title search	a process used to confirm legal ownership (of property).
To-be-considered materials	defined by EP A as "non-promulgated advisories or guidance used by federal or state government that are not legally binding and do not have the status of potential ARARs. In many cleanups, TBCs will be considered along with ARARs in determining the necessary level of cleanup.
Transportation-related release	a release of a hazardous substance during transportation or storage if the stored substance is moved under manifest and has not reached its designated destination.
Transported (radioactive materials)	not defined in OSHA regulations, but these are interpreted to mean moved from one location to another on a property, or from a restricted area to an unrestricted area.
Travel blanks	containers filled with deionized (DI) water that should accompany each container or sample.
Trenches	floor drains which may be used to discharge hazardous wastes; also called "pits."
Trier	a hollow rod that will produce a core sample when thrust into unconsolidated, moist materials.

Underground storage tanks (USTs)	tanks that store regulated substances and have at least 10 percent of their volume, including the contents of connected pipes, underground.
User	ASTM terminology for the person [usually the client] responsible for providing this data to the environmental professional.
Vadose	unsaturated zone.
Warranty	a pledge that a certain matter is true. For example, a seller may warrant that the facility has obtained all federal and state environmental permits required for continued operation.
Waste management units	physical areas of the site where hazardous wastes are generated, used, stored, or treated.
Waters of the United States	(i) navigable waters; waters of the u.s. subject to tidal action shore-ward to the mean high water mark and are presently used or may be used to transport interstate or foreign transport. The term includes coastal and inland waters, lakes, rivers, and streams that are navigable and the oceans; (ii) tributaries of navigable waters (iii) wetlands, including those adjacent to waters of the United States.
Water quality-limited requirements	the pollution controls that dischargers in selected locations must apply to ensure their discharges do not cause violations of the water quality standards set for that receiving body.
Well-casing volume	determined by multiplying the total depth of the well from ground surface to the bottom of the water column by the cross-sectional area.
Wellhead protection areas	surface and sub-surface areas surrounding water wells or well fields supplying public water systems
Wetlands	definition varies by state, generally one or more of the following criteria apply . Whether or not the area is permanently wet during most of the year. . Whether or not wetlands-related submergent and emergent plants are present. . Whether or not characteristic soil types are present.

Executive Summary

EXECUTIVE SUMMARY

Findings, Opinions & Conclusions and Redevelopment Potential

Findings

TerraGraphics Environmental Engineering, Inc. (TerraGraphics) has performed a Phase I Environmental Site Assessment (ESA) in conformance with the scope and limitations of ASTM Practice E 1527-13 of the subject railroad right-of-way (ROW) property located in Coeur d'Alene, Idaho in accordance with the agreement dated March 9, 2015, and the specifications set forth in the Agreement for Professional Services, Contract No. C975 developed with the Idaho Department of Environmental Quality (IDEQ).

TerraGraphics divided the Railroad Corridor Right-of-Way (ROW) into three Zones based upon historical industrial uses. Figure 1 illustrates the three zones. Figures 2 through 4 show the findings and recognized environmental conditions (RECs) identified within each specific Zone. Table 1 provides a summary of RECs for each Zone.

The Phase I ESA uncovered the following **findings**, which identify known or suspect RECs, controlled recognized environmental conditions (CRECs), historical recognized environmental conditions (HRECs), and de minimis conditions:

Historic Railroad Line Use All Zones:

All zones have a history of railroad use for more than 100 years. In the early 1900s there were hourly electric train services along this corridor linking the cities of Spokane, Washington and Coeur d'Alene, Idaho. Previous limited assessment included sampling of shallow sub-surface soils for the Resource Recovery and Conservation Act (RCRA) 8 metals, Total Petroleum Hydrocarbons (TPHs), and limited polycyclic aromatic hydrocarbons (PAHs) from the 18- to 24-inch depth interval. Metals concentrations from soil samples collected from the 18- to 24-inch depth interval were above Initial Default Target Levels (IDTLs), but may be within regional background concentrations at this depth interval. The region also has a long history of heavy metal mining and rail distribution.

Zone 1 Findings:

Zone 1 includes recent residential development and limited commercial development on both the north and south parcels of the ROW. The historical use up-gradient is heavy industrial with decades of use as a lumber mill that included burners and other related activities which have the potential to impact shallow ground water. Zone 1 covers

- The Ohio Match Mill (1921-1958), which later became known as the Diamond National Mill (1959-1965). This mill produced matches and related wood products. Photographic evidence suggest an historical trash burner on site near the river.
- An underground storage tank (UST) was removed in the western-most edge of the ROW in 2004. IDEQ issued a no-further-action letter in April 2004. Evidence of an abandoned monitoring well was observed within the ROW during the site visit and is show in Figure 2.

Zone 2 Findings:

The area has a long history of industrial uses and includes obvious visual signs of large earth work and soil disturbance, which includes historical ponds with connections to the river. Zone 2 covers two primary industrial facilities known as

- Stimson Lumber Mill (1965-2005), and
- Atlas Tie Company (1909-1965).

Records indicated previous use of hazardous substances (above ground petroleum tanks) up gradient from the ROW. Previous environmental assessment work within the zone addressed petroleum-stained soil and remediation efforts to remove that stained soil. However, confirmatory sampling did not include all related petroleum analytes, and ground water was never assessed (see Appendix B for historical documents). IDEQ provided a no-further-action letter for the soil removals in 2007. There are additional verbal reports of buried wood debris throughout the site. Other potential locations where hazardous substances may have been used are shown in Figure 3. They include the Atlas Pellet Plant and Oil Storage Area, Vehicle Wash Pads, above ground storage tank locations, Bone Yards, Mechanic Shops, and Log Yards. Other related activities associated with the boneyards and milling operations have potential for pentachlorophenol- or creosote-treated poles.

The site reconnaissance uncovered limited surface staining that appeared to be petroleum (oil). The size of the stained area suggests it may have come from a vehicle leak or a small discharge.

Zone 3 Findings:

Zone 3 includes significant development both on the north and south sides of the ROW. Current land use to the north is predominantly commercial (Riverstone Park) and multi-family residential with limited residential to the south. Zone 3 includes the previous industrial sites known as

- Central PreMix site (1950-2006), and
- Winton Lumber (later known as Northwest Timber) (1918-1990).

Findings (continued)

Previous reports suggest the presence of a coal loading dock within this zone. The Zone 3 ROWs parallel the North Idaho Centennial Trail for the majority of the zone. There was a train derailment known as the "Train Wreck at Lacrosse" in 1909 within Zone 3. Zone 3 also included a citizen complaint to IDEQ in 2008 regarding fill-material and earth work just west of what is now the Riverstone Park.

During the time of the site visit, residential development continued to the south of the ROW along the Spokane River on the central and eastern portions of Zone 3.

Opinions

The following includes TerraGraphics' **opinions** of the impact of the findings on the subject property:

Historic Railroad Line Use All Zones:

All zones have a history of railroad use for more than 100 years. Previous limited assessment included sampling of shallow sub-surface soils for RCRA 8 metals, TPHs, and PAHs from the 18- to 24-inch depth interval. Metals concentrations were above IDTLs, but may be within regional background concentrations at this depth interval. Metals and PAH concentrations for surface soils (0-18 inches) are unknown. The surface soils provide the source for likely exposure from metals and PAHs, and will also be the likely worst case scenario from spills and/or rail line sources along the corridor. TerraGraphics identified shallow surface soil as a data gap and an REC and recommends expanded sampling of surface soils along the corridor.

Opinions for Zone 1:

Zone 1 includes recent residential development and limited commercial development on parcels both north and south of the ROW. The historical use up-gradient is heavy industrial with decades of use as a lumber mill that included burners and other related activities, which have the potential to impact shallow ground water. Based upon space restrictions, the future land use appears limited to recreation (i.e., walking/biking path) or potential green space. Development of structures either residential or otherwise seems unlikely. This suggests potential vapor issues from ground water and other related exposures from ground water and sub-surface soils from up-gradient sources are unlikely. Consequently, TerraGraphics does not recommend further sampling in addition to the surface soil sampling discussed above. However, should the land function as residential use or include scenarios that contain structures, additional assessment may assist in ruling out potential ground water and sub-surface soil impacts from up-gradient sources.

Opinions for Zone 2:

Zone 2 has the potential for unrestricted development throughout the zone. Up-gradient historical uses include the Stimson Lumber Mill and the Atlas Tie Company. This area has a long history of industrial uses and includes obvious visual signs of large earth work and soil disturbance, including historic ponds with connections to the river. Records indicated previous use of hazardous substances (above ground petroleum tanks) up gradient from the ROW. Previous environmental assessments within the zone addressed petroleum-stained soil and remediation efforts to remove that stained soil. However, confirmatory sampling did not include all related petroleum analytes and ground water was never assessed. IDEQ did provide a no-further-action letter for the soil removals in 2007. There are additional verbal reports of buried wood debris on site. Zone 2 also included boneyards and historic bridge/trestle structures. These structures and uses included poles often treated with pentachlorophenol or creosote and are identified as a REC.

In addition to the surface sampling discussed above, TerraGraphics recommends sampling near the historical boneyard area and trestle area for pentachlorophenol and creosote to rule out environmental impacts from historical uses. Should Zone 2 include future residential use or include the construction of buildings within the ROW, TerraGraphics recommends evaluating sub-surface soils and potentially ground water to rule out possible offsite migration from activities up-gradient of the ROW.

Opinions for Zone 3:

Zone 3 includes ROWs with significant development to both the north and south. Zone 3 includes the Central PreMix site and other historical uses such as lumber milling. Previous reports also suggest the presence of a coal loading dock within this zone. Zone 3 also includes the site of the Lacrosse Train crash. During the time of the site visit, residential development continued to the south of the ROW along the Spokane River on the central and eastern portions of Zone 3. The Zone 3 ROWs parallel the North Idaho Centennial Trail for the majority of the zone.

TerraGraphics does not recommend any additional sampling for Zone 3, except for the surface sampling for metals and PAHs discussed above with a focus on the coal loading/offloading area in Zone 3. However, if the ROW within Zone 3 includes future residential use or will include buildings within the ROW, TerraGraphics recommends evaluating

Opinions (continued)

sub-surface soils and potentially ground water to rule out possible offsite migration from activities up-gradient of the ROW.

Conclusions and Redevelopment Potential

TerraGraphics has performed a Phase I ESA in conformance with the scope and limitations of ASTM Practice E 1527-13 of the Railroad ROW property located in Coeur d'Alene, Idaho (as shown in Figure 1) in accordance with the agreement dated March 9, 2015. Any exceptions to, or deletions from, this practice are described in Sections 10.0 and 11.0 of this report. This assessment has revealed no evidence of RECs in connection with the property except for the following:

Conclusions and Recommendations for Historic Railroad Line Use All Zones:

Based upon the historical uses identified within the Findings section and only limited environmental data on the 18- to 24-inch soil depth, TerraGraphics recommends sampling the surface soils (0-18 inches) throughout the ROW for metals and PAHs. This data will provide information to rule out or determine exposures from spills and/or rail line sources along the corridor.

Conclusions and Recommendations for Zone 1:

Zone 1 includes recent residential development and limited commercial development on both the north and south parcels of the ROW. Based upon space restrictions, the future land use appears limited to recreation (i.e., walking/biking path) or potential green space. Therefore, TerraGraphics does not recommend additional sampling beyond the surface soil sampling discussed above for this zone. However, should land function as residential use or include scenarios that contain structures, additional assessment would assist in ruling out shallow sub-surface soil and shallow ground water impacts from potential up-gradient sources.

Conclusions and Recommendations for Zone 2:

Zone 2 is relatively undeveloped but has the potential for unrestricted development throughout the zone. The area has a long history of industrial uses and includes obvious visual signs of large earth work and soil disturbance, including historical ponds with connections to the river. Records indicated previous use of hazardous substances up gradient from the ROW. Historical boneyards and trestles have the potential for use of pentachlorophenol and creosote. Therefore, TerraGraphics recommends sampling for pentachlorophenol and creosote (otherwise known as semi-volatile organic compounds [SVOCs]) within the boneyard and trestle areas adjacent to the ROW in Zone 2.

If the ROW within Zone 2 includes future residential use or will contain buildings within the ROW, TerraGraphics recommends evaluating sub-surface soils and potentially ground water to rule out possible offsite migration from activities up-gradient of the ROW.

Conclusions and Recommendations for Zone 3:

Zone 3 includes ROWs with significant development to both the north and south. During the time of the site visit, residential development continued to the south of the ROW along the Spokane River on the central and eastern portions of Zone 3. TerraGraphics does not recommend any additional sampling beyond the surface soil sampling discussed above for the ROW. However, if the ROW within Zone 3 includes future residential use or will contain buildings within the ROW, TerraGraphics recommends evaluating sub-surface soils and potentially ground water to rule out possible offsite migration from activities up-gradient of the ROW.

Based upon the available information collected from historical databases, personal interviews, and site reconnaissance activities, it appears additional environmental assessment is warranted depending on the proposed future land use in each zone.

Environmental Report Summary

TerraGraphics has performed a Phase I ESA of the above referenced property. Any exceptions to, or deletions from, this practice are described in Sections 10.0 and 11.0 of this report. A summary of the report is provided in the table below and further described in Sections 7.0 and 8.0 of this report.

Report Section	Results	Recommendations	Cost Estimate Range
5.2.1	Hazardous Substances	Potentially Sig. Risk	Phase II
5.2.2	Unidentified Containers	Low-Risk	None
5.2.3	Staining	Potentially Sig. Risk	Phase II
5.2.4	Stressed Vegetation	No Risk	None

Environmental Report Summary (continued)

Report Section		Results	Recommendations	Cost Estimate Range
5.2.5	Aboveground Storage Tanks (ASTs)	Not Applicable	None	
5.2.6	Lack of Secondary Containment	Not Applicable	None	
5.2.7	Underground Storage Tanks (USTs)	Not Applicable	None	
5.2.9	PCB Containing Equipment	No Risk	None	
5.2.10	Solid Waste Disposal	Potentially Sig. Risk	Phase II	
5.2.11	Wetlands	Low-Risk	None	
5.2.12	Septic System with On-Site Drainfield	Not Applicable	None	
5.2.13	Oil/Water Separator	Not Applicable	None	
5.2.14	Dry Wells or Injection Wells	Low-Risk	None	
5.2.15	Contamination of Soil	Potentially Sig. Risk	Phase II	
5.2.16	Contamination of Groundwater	Low-Risk	None	
5.2.17	Vapor Migration	No Risk	None	
5.2.18	Use of Pesticides on Site	Low-Risk	None	
5.2.19.1	Asbestos	No Risk	None	
5.2.19.2	Lead	Low-Risk	None	
5.2.19.3	Radon	Low-Risk	None	
5.2.19.4	Lead in Drinking Water	Low-Risk	None	
5.2.19.5	Mold	No Risk	None	
5.3	Exterior Observations	No Risk	None	
5.4	Interior Observations	Not Applicable	None	

Detail Report

GENERAL INFORMATION

Project Information:

CDA BNSF Railroad Corridor Study

Project Number:

15029

Consultant Information:

TerraGraphics Environmental Engineering, Inc.

988 S. Longmont Avenue, Suite 200

Boise, ID 83704

Phone: 208.336.7080

Fax: 208.908.4980

E-mail Address:

Inspection Date: 04/09/2015

Report Date: 05/12/2015

Site Information:

CDA BNSF Railroad Corridor

Highway 95/railroad

Coeur d'Alene, ID 83814

County: Kootenai

Latitude, Longitude: 47.698400, -116.824500

Site Access Contact:

Client Information:

Idaho Department of Environmental Quality

Steve Gill

2110 Ironwood Parkway

Coeur d'Alene, Idaho 83814

Site Assessor



Jon Munkers

Principal

Senior Reviewer



Jon Munkers

Principal

EP Certification:

I declare that, to the best of my professional knowledge and belief, I meet the definition of Environmental Professional as defined in 312.10 of this part.



Jon Munkers - Principal

AAI Certification:

I have the specific qualifications based on education, training, and experience to assess a property of the nature, history, and setting of the subject property. I have developed and performed the all appropriate inquiries in conformance with the standards and practices set forth in 40 CFR Part 312.



Jon Munkers - Principal

1.0 INTRODUCTION

The area, a 60-foot wide corridor of the right-of-way (ROW) of the former Burlington Northern Santa Fe (BNSF) Railway, stretches 2.2 miles along the Spokane River in Coeur d'Alene, Kootenai County, Idaho (hereinafter referred to as the "subject property," "target property," or "site"). During this assessment, the ROW corridor and surrounding areas were divided into three zones based on historical use of the area.

Zone 1:

- Ohio Match Lumber Company (1921-1958)
- Diamond National Lumber (1959-1965)
- Crown Pacific/DAW Lumber (1965-2008)

Zone 2:

- Former location of Atlas Tie Co. (1909-1965)
- Stimson Lumber (1965-2005)

Zone 3:

- Former location of Central PreMix (1950-2006)
- Winton Lumber/NW Timber (1918-1990)

See Figures 1 through 4 in Appendix A for site maps of the zones. The 2.2-mile corridor spans from west to east starting at N. Huetter Road and ends at the Highway 95 Bridge that crosses the Spokane River. The corridor is located within a mix of City-owned, private-owned, and BNSF-owned ROW.

The city of Coeur d'Alene and the City's Urban Renewal Agency, Lake City Development Corporation, have negotiated a Purchase and Sale Agreement to purchase the ROW from BNSF Railroad for \$2.5 million, assuming that there are no significant contamination issues found.

This assessment was authorized by the client, the Idaho Department of Environmental Quality (IDEQ), on March 9, 2015. TerraGraphics completed an inspection of the site on April 16, 2015.

1.1 Purpose

The purpose of this Phase I Environmental Site Assessment (ESA) is to provide due diligence on the ROW corridor within Zones 1, 2, and 3 for the city of Coeur d'Alene prior to their purchase of property from BNSF (detailed in sections 1.0 and 2.1). This American Society for Testing and Materials (ASTM) standard practice is intended to permit a User to satisfy one of the requirements to qualify for the innocent landowner, contiguous property owner, or bona fide prospective purchaser limitations on Comprehensive Environmental Response, Compensation and Liability Act (CERCLA) landowner liability protection: that is, the practice that constitutes "all appropriate inquiry into the previous ownership and uses of the property consistent with good commercial or customary practice" (42 United States Code [USC] paragraph 9601 (35)(B)). The following conditions apply to the completion of this Phase I ESA:

- The purpose of this report is to identify recognized environmental conditions associated with the subject property and/or potential for impact from adjacent sites in conjunction with the ASTM E 1527-13 Standard Practice for Environmental Site Assessments: Phase I Environmental Site Assessment Process.
- A recognized environmental condition is defined under the ASTM Standard as the presence or likely presence of any hazardous substances or petroleum products in, on, or at a property: (1) due to any release to the environment; (2) under conditions indicative of a release to the environment; or (3) under conditions that pose a material threat of a future release to the environment. De minimis conditions are not recognized environmental conditions.
- A historical recognized environmental condition is a past release of any hazardous substances or petroleum products that has occurred in connection with the property and has been addressed to the satisfaction of the applicable regulatory authority or meeting unrestricted use criteria established by a regulatory authority, without subjecting the property to any required controls. Before calling the past release a historical recognized environmental condition, the environmental professional must determine whether the past release is a recognized environmental condition at the time the Phase I ESA is conducted (for example, if there has been a change in the regulatory criteria).
- A controlled recognized environmental condition is a recognized environmental condition resulting from a past release of hazardous substances or petroleum products that has been addressed to the satisfaction of the applicable regulatory authority, with hazardous substances or petroleum products allowed to remain in place subject to the implementation of required controls.
- The ASTM E 1527-13 standard practice is designed to define good commercial and customary practice in the United States of America for conducting an environmental site assessment of a parcel of commercial real estate with respect to the range of contaminants within the scope of CERCLA and petroleum products.

1.2 Detailed Scope of Services

The Phase I ESA conducted along the ROW within Zones 1, 2, and 3 was in general accordance with ASTM Standard E 1527-13, under the "All Appropriate Inquiries" process by conducting due diligence to determine prior uses and ownership of a property and assess conditions at the property that may be indicative of releases or threatened releases of hazardous substances at, on, in, or to the property. The standards and practices established as comprising "All Appropriate Inquiries" are set forth in regulations in Title 40 Part 312 of the Code of Federal Regulations (40 CFR 312) and included the following activities:

- Review of previous ESAs
- Review of regulatory files
- Conduct interviews with regulatory officials and personnel associated with the subject and adjoining properties
- Visit the site
- Evaluate information and prepare the report provided herein

Typically, a Phase I ESA does not include sampling or testing of air/vapor, soil, groundwater, surface water, or building materials. These activities would be carried out in a Phase II ESA, if required. For this Phase I ESA, no additions to the ASTM E 1527-13 standard were made with the exception of the following: None.

1.3 Significant Assumptions

There is a possibility that even with the proper application of these methodologies conditions may exist that TerraGraphics could not identify within the scope of the assessment or which were not reasonably identifiable and/or ascertainable from the available information on the ROW corridor within Zones 1, 2, and 3. TerraGraphics believes that the information obtained from the regulatory file review and the interviews concerning the site is reliable. However, TerraGraphics cannot and does not warrant or guarantee that the information provided by these other sources is accurate or complete. The methodologies of this assessment are not intended to produce all inclusive or comprehensive results, but rather to provide the client with information relating to the subject property.

1.4 Limitations and Exceptions

Along with all of the limitations set forth in various sections of the ASTM E 1527-13 protocol, the accuracy and completeness of this report may be limited by the following:

- Access Limitations - None.
- Physical Obstructions to Observations - None.
- Outstanding Information Requests - None.
- Historical Data Source Failure - None.
- Other - None.

It should be noted that this assessment did not include a review or audit of operational environmental compliance issues, or of any environmental management systems (EMS) that may exist along the ROW corridor. Where required, the documents listed in Appendices A through F were used as reference material for the completion of the Phase I ESA. Some of the information presented in this report was provided through existing documents and interviews. Although attempts were made, whenever possible, to obtain a minimum of two confirmatory sources of information, in certain instances TerraGraphics has been required to assume that the information provided is accurate.

The information and conclusions contained in this report are based upon work undertaken by trained professional and technical staff in accordance with generally accepted engineering and scientific practices current at the time the work was performed. The conclusions and recommendations presented represent the best judgment of TerraGraphics based on the data obtained from the work. Due to the nature of investigation and the limited data available, TerraGraphics cannot warrant against undiscovered environmental liabilities that are beyond the scope of a Phase I ESA. A Phase I ESA is not an all encompassing investigation. It is a professional investigation with a limited scope based on reasonably obtainable information that an experienced professional practicing due care could be expected to obtain or observe and evaluate. Conclusions and recommendations presented in this report should not be construed as legal advice.

Should additional information become available which differs significantly from our understanding of conditions presented in this report, we request that this information be brought to our attention so that we may reassess the conclusions provided herein.

1.5 Special Terms and Conditions

Authorization to perform this assessment was given by the client on March 9, 2015. Instructions as to the location of the property, site access, and an explanation of the property and facilities to be assessed were provided by IDEQ.

1.6 User Reliance

The information in parts of this report was accurate to the best of TerraGraphics' knowledge on April 16, 2015 (the date of the site reconnaissance). TerraGraphics has prepared this report for the sole benefit of the client. The report may not be relied upon by any other person or entity without the express written consent of TerraGraphics Environmental Engineering, Inc.

2.0 SITE DESCRIPTION

2.1 Location and Site Description

The railroad and ROW corridor is located in the general vicinity of latitude 47.698400 North and longitude -116.824500 West in Coeur d'Alene, Idaho, and extends a portion of the Southwest Quarter of Section 4, the Southeast Quarter of Section 5, Government Lot 4 of Section 8, Government Lots 1, 2, 3 and 4 of Section 9, Government Lots 1, 2, 3 and 4 and the Northeast Quarter of Section 10 and Government Lot 8 and the Southwest Quarter of Section 11, all in Township 50 North, Range 4 West, Boise Meridian, Kootenai County, Idaho (see Appendix B for the legal description for the railroad and ROW areas). The Site can be accessed at several locations along the Spokane River through public and private access roads that parallel the former railway or from City-owned recreational lands. The North Idaho Centennial Trail offers access to the western portion of the corridor, where the majority of new development has occurred. Interstate-90 parallels the corridor about half a mile to the north.

For the purposes of this Phase I ESA, the BNSF railroad and ROW, and surrounding areas, are divided into three separate zones based on historical use:

- Zone 1: Former location of Ohio Match (1921-1958), Diamond National Lumber (1959-1965), and Crown Pacific/DAW (1965-2008)
- Zone 2: Former location of Atlas Tie Co. (1909-1965) and Stimson Lumber (1965-2005)
- Zone 3: Former location of Central PreMix (1950-2006) and Winton Lumber/NW Timber (1918-1990)

BNSF abandoned the railroad along this corridor in 2009. Most of the railway ties have been removed along the corridor although some remain in the western section of Zone 1. The surrounding properties are currently a mix of new recreational developments (restaurants, parks, walkways, etc.), residential housing, and undeveloped land (with the intent to be developed).

2.2 Site and Vicinity General Characteristics

Topography of the site has been determined from United States Geological Survey (USGS) 7.5' Digital Elevation Models as presented in the Environmental Data Resources, Inc. (EDR) Radius Map Report (see Appendix C). The average Site elevation is approximately 2,133 feet above mean sea level (amsl). One mile north of the site, the elevation rises to 2,238 feet amsl. The elevation rises to 2,429 feet amsl about one mile south of the site. The elevation lowers to 2,129 feet amsl approximately one mile west of the site and the elevation rises to 2,222 feet amsl about one mile east. The site is reported to be in the Federal Emergency Management Agency (FEMA) Flood Zone and a flood map is included as Figure 5 in Appendix A. The target property is listed to be within a 1-mile radius of National Wetland Inventory site as found on the US Fish and Wildlife Service (USFWS) "National Wetlands Inventory" (<http://107.20.228.18/Wetlands/WetlandsMapper.html>, accessed April 22, 2015). The main type of documented wetland surrounding the site is "Lake," comprising the nearby Spokane River to the south (see Figure 6 in Appendix A). Specific groundwater flow direction for this site is best determined using site-specific information; however, the EDR Radius Map Report (see Appendix C) did not provide such information. Groundwater flow direction was determined based on the north-northwest dipping topography, the flow direction of the Spokane River and under the assumption that subsurface geology is laterally continuous.

The dominant soil composition at the site is named in the EDR Radius Map Report as McGuire and the surface soil texture is described as gravelly sandy loam. The soil is listed as hydrologic group Class B with moderate infiltration rates. Four layers compose the dominant soil composition at the site. Layer 1 (0-7 inches) has a soil texture of gravelly sandy loam. Layer 2 (7-22 inches) has a soil texture of very gravelly sandy loam. Layer 3 (22-25 inches) has a soil texture of extremely gravelly coarse sandy loam. Layer 4 (25-59 inches) has a soil texture of extremely gravelly coarse sand. Additional information regarding the soils surrounding the subject property can be seen in the EDR Radius Map Report in Appendix C.

The EDR Radius Map Report revealed that Kootenai County is designated by the US Environmental Protection Agency (USEPA) Map of Radon Zones as "Zone 1," which is defined as having a radon measurement greater than 4 picoCuries per liter of air (pCi/L). Zone designation reflects the average short-term radon measurement that can be expected to be measured in a building without the implementation of radon control methods. If more details concerning radon are desired, site-specific radon monitoring should be conducted at the site.

Thirty-one public and private water wells were identified in the EDR physical setting source map within a 1-mile radius of the target property (eleven of the wells are located south of the Spokane River). Three wells are located within the ROW corridor. One well is owned and operated by the Idaho Department of Water Resources and used for monitoring purposes. It is a 6-inch cased well drilled to a depth of 120 feet below the surface with a static water level of 85 feet below the top of casing. The other two wells are privately owned. A more detailed list of wells in the vicinity of the site can be found in the EDR Radius Map Report provided in Appendix C.

2.3 Current Use of the Property

The site consists of 2.2 miles of BNSF-owned ROW corridor that stretches along the Spokane River in Coeur d'Alene, Idaho. BNSF abandoned the railroad along this corridor in 2009. Most of the railway ties have been removed along the corridor although some remain in the western section of the corridor near Huetter Road.

2.4 Description of Structures, Roads, Other Improvements on the Site

The ROW corridor is located north of the Spokane River in Coeur d'Alene, Idaho. The 2.2-mile stretch of corridor is divided into three zones based on historical use of the surrounding areas. See Appendix A for site figures, Appendix E for site photographs, and Appendix F for historical documents.

Zone 1:

Zone 1 is the former location of the Ohio Match/Diamond National/CrownPacific/DAW Lumber Mills. The mill operations were shut down in 2004 and all subsequent buildings, trash burners, etc., were removed. Zone 1 is bordered to the west by Huetter Road, which is the main north-south arterial connected to W. Seltice Way to the north. The Spokane River borders Zone 1 to the south. Residential homes, collectively known as the Milltown Development, have been built along the northern shore of the Spokane River in the location of the former mill operations. While Zone 1 is mainly residential, there are some commercial zoned areas in the western portion by Huetter Road that include a self-storage unit and a construction company. Development at this site began around 2008 and continues through the present day. Several undeveloped lots remained during the site reconnaissance.

Zone 2:

Zone 2 is the former location of Atlas Tie Company and Stimson Lumber. Currently, Rivers Edge Apartment LLC owns the western portion of Zone 2, which is approximately 19 acres; however, the site remains widely undeveloped. Stimson Lumber still owns the eastern portion of Zone 2, which is approximately 47 acres. All former buildings involved with the lumber mill have been removed from the area. There is one commercial building within the zone: a Honda dealership bordering W. Seltice Way to the south. Zone 2 is located directly east of Zone 1, bordered to the south by the Spokane River, and to the north by W. Seltice Way.

Zone 3:

Zone 3 is the former location of Central PreMix and Winton Lumber/NW Timber. Zone 3 is bordered by Zone 2 to the west and the Highway 95 bridge to the east. Like all of the zones, the Spokane River borders Zone 3 to the south. W. Seltice Way and Northwest Boulevard form the border of Zone 3 to the north and northeast. Zone 3 is the most developed of all of the zones. W. Riverstone Street is the main north-south arterial connecting this area to W. Seltice Way and Northwest Boulevard. Riverstone Park, North Idaho Centennial Trail, several entertainment venues (movie theatres, restaurants, etc.), and several other commercial vendors are established within this zone. However, several undeveloped lots remained during the site reconnaissance. There appears to be a small area along the river that is residential.

2.5 Current Uses of the Adjoining Properties

The property is currently a mix of new recreational and commercial developments (restaurants, parks, walkways, etc.), residential housing, and undeveloped land (with the intent to be developed). Development and current use within each zone is described below.

Zone 1:

- Milltown Residential Development (riverfront properties with individual boat docks) developed in 2008. Several undeveloped lots were present at the time of site reconnaissance.
- Johnson Mill River Park borders the Spokane River in the eastern portion of the zone, east of the Milltown Residential Development.
- Garage Town, a self-storage facility, and Contractors Northwest, Inc. are located north of the Milltown Residential Development along Huetter Road.
- The remainder of the zone is subdivided into several residential properties.

Zone 2:

- Western ~19 acres: owned by Rivers Edge Apartments, LLC (currently undeveloped).
- Eastern ~47 acres: owned by Stimson Lumber Co (all previous buildings removed, undeveloped).

Zone 3:

- Riverstone Development (includes restaurants, movie theatres, a park, hotels, and other commercial locations).
- Several undeveloped lots were present at the time of site reconnaissance.

2.5 Current Uses of the Adjoining Properties (continued)

- North Idaho Centennial Trail (a paved recreational trail) extends through the Riverstone Development area.
- Residential riverfront properties exist along the Spokane River.
- There are plans to develop the riverfront property south of the North Idaho Centennial Trail (See Appendix A, Figure 9, Four Corners/BLM Corridor Master Plan).

According to the Kootenai County zoning map (see Figure 8 in Appendix A), Zone 1 is a mixture of commercial and residential designations, Zone 2 is zoned light-industrial, and Zone 3 is primarily zoned commercial.

3.0 USER PROVIDED INFORMATION

3.1 Title Records

A Title Commitment was provided by First American Title Company of Coeur d'Alene, which gives a legal description of the ROW corridor. A copy of this description is located in Appendix B.

3.2 Environmental Liens or Activity and Use Limitations

No environmental liens were reported for the subject property.

3.3 Specialized Knowledge

TRC Environmental Corporation (TRC) of Houston, Texas, completed a Phase II ESA on November 5, 2014, for 2.2 miles of ROW in Coeur d'Alene that BNSF requested prior to the city of Coeur d'Alene acquiring the ROW. All soil borings were completed with a hand auger and were located approximately every 1,000 feet, alternated on either side of the ROW. Therefore, on any one side of the ROW, samples were collected approximately 2,000 feet apart. Soil samples were collected for laboratory analyses for the predetermined interval of 18 inches to 24 inches below ground surface (bgs). A total of 12 soil samples were analyzed for total petroleum hydrocarbons (TPH) via Method 8015 and total Resource Conservation and Recovery Act (RCRA) 8 metals via Methods 7471 for mercury and 6010B for arsenic, barium, cadmium, chromium, lead, silver, and selenium. Select soil samples were further analyzed for polycyclic aromatic hydrocarbons (PAHs) by Method 8270 based on the TPH results.

The detectable concentrations were compared to their respective initial default target level (IDTL) set by IDEQ (IDEQ 2004) and regional screening levels (RSL) for residential soil set by the USEPA (USEPA 2014). The results of the RCRA 8 metals analysis reported detectable concentrations of arsenic, barium, cadmium, chromium, lead, and mercury. All of the arsenic concentrations were above its IDTL and USEPA RSL. Ten of the mercury concentrations were above its IDTL but all of the mercury concentrations were below its USEPA RSL. All of the other detectable metal concentrations were below the applicable IDTL or USEPA RSL.

The results of the TPH analysis reported detectable concentrations in the diesel range organics (DRO) (TPH C10 to C28) and the oil range organics (ORO) (TPH C28 to C40). IDTLs and USEPA RSLs are not available for TPH. The highest TPH concentrations were reported in soil borings SB-9 (DRO 190 milligrams per kilogram [mg/kg], ORO 310 mg/kg), and SB-10 (DRO 220 mg/kg, ORO 380 mg/kg); therefore, TRC further analyzed both samples for PAHs. The PAH results for SB-9 and SB-10 indicated no detectable concentrations over their respective IDTLs or USEPA RSLs.

Surface soil, 0-18 inches bgs, were not collected or analyzed by the laboratory. It is likely these surficial soils would carry the greatest amount of contamination, if any. Therefore, this is a data gap and TerraGraphics recommends sampling surface soils along the ROW and analyzing these soils for RCRA 8 metals and PAHs.

3.4 Commonly Known or Reasonably Ascertainable Information

A public records request (PRR) was submitted to IDEQ regarding RCRA records, known/reported environmental releases, or any other information they might have on record. IDEQ supplied the following records.

BNSF ROW

- BNSF Overall Boundary Survey.
- BNSF Record of Survey.
- BNSF 517879-C Old Republic 2006 Title Commitment.
- BNSF 386640-C Old Republic 2006 Title Commitment.
- 2009 correspondence to BNSF notifying BNSF that IDEQ will inquire whether an environmental assessment was performed as part of the planned rail line abandonment.
- 2010 correspondence from IDEQ to BNSF regarding a visual assessment of the ROW noting that no significant environmental concerns were observed.
- 2014 BNSF Phase II ESA, by TRC, 2.2 miles of right-of way, Coeur 'Alene, Idaho. TRC conducted the Phase II ESA for BNSF as a requirement for rail line abandonment proceedings.

Zone 1

IDEQ provided records of four USTs being removed in 1990 and a single UST being removed from the Crown Pacific (a.k.a. DAW Forest Products) property in 2004 (aviation fuel). Based on the review of the site plot plan, laboratory analyses, tank closure forms, and on-site inspection, IDEQ granted a no-further-action status for this LUST event. For more detail, see Section 4.4.

3.4 Commonly Known or Reasonably Ascertainable Information (continued)

- UST Closure NFA DAW Huetter Road 08-09-1990.pdf. Four UST abandonments in 1990. Received a No Further Action letter from IDEQ.
- UST Closure Chronology Crown Pacific (a.k.a. Diamond National Mill) Huetter Rd 04-01-2004 to 06-09-2004.pdf.
- UST Notification Form Crown Pacific (a.k.a. Diamond National Mill) Huetter Rd 06-07-2004.pdf.
- UST Closure NFA Crown Pacific (a.k.a. Diamond National Mill) Huetter Rd 06-09-2004.pdf. No Further Action Letter approved by IDEQ on June 9, 2004.

Zone 2

2006 Stimson Lumber Company Phase II ESA, completed by Weston Solutions Inc. The following documents the sampling and removal of approximately 5 cubic yards of petroleum-stained soil. For more detail see Section 4.2.4.

- On August 28, 2007, IDEQ approved site closure with a no-further-action status.

Zone 3

2008 IDEQ email correspondence from a concerned citizen regarding gravel pit filling activities at the former Central PreMix property.

3.5 Valuation Reduction for Environmental Issues

The property is currently owned by BNSF. It is not likely the value of the property has significantly lowered or raised due to environmental issues in the past 10 years.

3.6 Reason For Performing Phase I

This Phase I ESA is being conducted as part of environmental due diligence. The purpose of the ESA is to determine the likely presence of recognized environmental conditions associated with the property and/or potential for impact from adjacent properties prior to the redevelopment of the property.

BNSF intends to sell the ROW to the City. If approved, the City would use the ROW to satisfy the Coeur d'Alene Education Corridor Master Plan, which contemplates the expansion of education institutions; the development of commercial, wholesale, retail, and residential land; and create parks and trails along the corridor. According to BNSF, the Bureau of Land Management (BLM) has also reached a tentative agreement with the City to exchange the federally granted ROWs for land in the general area that is more suitable to BLM's use. The railroad between mileposts 6.10 and 8.66 would be converted to industry track and used for storage of surplus rail cars. BNSF states that there are no shippers on the railroad and that the last remaining shipper, Stimson Lumber Company's DeArmond Mill, closed its operations on May 18, 2008. BNSF also states that there has been no overhead traffic for many years.

3.7 Owner, Property Manager, and Occupant Information

The subject property is currently owned by BNSF, although there is a pending offer to purchase the corridor by the city of Coeur d'Alene. There are no occupants living at the site. IDEQ provided TerraGraphics with a study that BNSF completed on this stretch of railroad. Additional information from that report is located in sections 3.3 and 4.3.

3.8 Other

No other information was provided.

4.0 RECORDS REVIEW

4.1 Standard Environmental Records Sources

TerraGraphics obtained an ASTM-compliant government records radial database report from EDR for this assessment. The following standard federal database listings were searched if available: Resource Conservation and Recovery Act Conditionally Exempt Small Quantity Generators (**RCRA CESQG**), RCRA Non Generators/No Longer Reporting (**RCRA NonGen/NLR**), Federal Insecticide, Fungicide, & Rodenticide Act/Toxic Substances Control Act Tracking System (**FTTS**) and **HIST FTTS** which included records which may not be shown in newer FTTS database updates, Material Licensing Tracking System (**MLTS**), Facility Index System/Facility Registration System (**FINDS**). Criteria for being listed on each database and specific facility information are reviewed within the database report (see Appendix C).

The following standard state databases listings were associated with these properties: Remediation Database (**ALLSITES**), Leaking Underground Storage Tank (**LUST**) List, the Registered Underground Storage Tank (**UST**) List, **FINANCIAL ASSURANCE** is intended to ensure that resources are available to pay for the cost of closure, post-closure care, and corrective measures if the owner or operator of a regulated facility is unable or unwilling to pay, Brownfields Sites (**BROWNFIELDS**), Clandestine Drug Lab Contaminated Site List (**CDL**), Underground Injection Wells Database Listing (**UIC**), Permitted Sources & Emissions Listing (**AIRS**), and Tier 2 Data Listing of facilities that store or manufacture hazardous materials and submit a chemical inventory report (**TIER 2**). Criteria for being listed on each database and specific facility information are reviewed within the database report (see Appendix C).

According to the most recent EDR Radius Map Report, there are 502 sites that can be mapped and are listed in federal or state databases. TerraGraphics did not research properties north of Interstate 90 or south of the Spokane River as each landmark creates a barrier that is likely to prevent offsite migration onto the BNSF ROW. The following lists the sites that fell within the project area of interest and separates them by zones. In-depth information for the following sites are in Appendix C.

Zone 1

- **Mill River Storage Facility** (ALLSITES, UST, FINANCIAL ASSURANCE) is located at 3400 Huetter Road.
- **Neighbors Inc** (ALLSITES) is located at 3201 N Huetter Road.
- **Hidden Hill Mobile Home Park** (FINDS) is located at 4506 W Seltice Way.
- **P I C Industries Inc** (ALLSITES, FINDS, RCRA-CESQG) is located at 4401 W Seltice Way.
- **Tony Weimer** (UIC) is located at 4200 W Seltice Way Suite 2.
- **US Bank Call Center / US Bank Coeur d'Alene Data Center** (UIC, FINDS, US AIRS) are located at 3700 W Seltice Way.
- **Y-J Foods Inc** (ALLSITES, UST, FINANCIAL ASSURANCE) is located at 3585 W Seltice Way.

Zone 2

- **Coeur d'Alene Fiber Fuels - CDA** (FINDS) is located at 3528 W Seltice Way.
- **Stimson Lumber Co Atlas Operation / Stimson Lumber Company - Atlas** (FINDS) are located at 3074 W Seltice Way.
- **Seltice Way Roadway** (UIC) is located at the Seltice Way Bridge Easterly.
- **Idaho Forest Industries Inc / Simson Lumber Company / I.F.I** (HIST FTTS, FTTS, FINDS, UIC) are located at 2850 W Seltice Way.
- **Stimson Lumber Atlas Mill** (ALLSITES) is located at 2772 W Seltice Way.
- **Coeur d'Alene Honda** (UST, FINANCIAL ASSURANCE, ALLSITES, UIC) is located at 2745 W Seltice Way.
- **Sundown Saloon** (UIC) is located at 2691 W Seltice Way.

Zone 3

- **Coeur d'Alene Honday Auto Body / CDA Honda / Central Pre-Mix Concrete Co.** (RCRA NonGen/NLR, FINDS, SPILLS, ALLSITES) are located at 2620 W Seltice Way.
- **2400 Seltice Way** (CDL).
- **Holiday Inn Express Hotel & Suites** (UIC, FINDS) is located at 2300 W Seltice Way southwest corner of Seltice.
- **Riverstone Former Central Pre-Mix** (ALLSITES, BROWNFIELDS) is located at 2200 W John Loop.
- **Riverstone West 3rd Addition** (UIC) is located at 2238 W John Loop.
- **Central Pre-Mix Concrete / Central Pre-Mix CDA / Riverstone Plaza Subdivision** (UST, LUST, SPILLS, FINANCIAL ASSURANCE, FINDS, TIER 2, UIC) are located at 2500 W Seltice Way.
- **Plaza at Ironwood** (UIC) is located at Ironwood Drive & Northwest Boulevard.
- **Days Inn** (UIC) is located at 2200 Northwest Boulevard.
- **River Tower** (UIC) is located at 2100 Northwest Boulevard.
- **SRM Development LLC** (FINDS) is located at 2362 Old Mill Loop.
- **ETCO Services** (UIC) is located at 1950 Bellerive.
- **Caldwell Banker, Schneidmiller Realty** (UIC) is located at 1924 Northwest Boulevard.

4.1 Standard Environmental Records Sources (continued)

- **WI Forest Productions** (UST, LUST, SPILLS, ALLSITES, FINANCIAL ASSURANCE) is located at 1401 W Davidson.
- **Jackpot Food Mart** (ALLSITES) is located at 1801 Northwest Boulevard.
- **A L Welding Products Inc** (ALLSITES) is located at 1705 Northwest Boulevard.
- **Qwik Stop No 14** (FINDS, RCRA NonGen/NLR, UST, FINANCIAL ASSURANCE) is located at 1720 Northwest Boulevard.
- **Federal Express Corp Coeur d'Alene** (FINDS) is located at 1717 Northwest Boulevard.
- **Northwest Financial Village (Interstate Financial)** (UIC) is located at 1620 Northwest Boulevard.
- **Pit Stop/Mini Mart** (ALLSITES) is located at 1527 Northwest Boulevard.
- **Quality Auto & Marine Repair** (ALLSITES) is located at 1525 Northwest Boulevard.
- **Gibbs Mercantile Bldg. (Northwest Trading Post)** (UIC) is located at 1520 Northwest Boulevard.
- **Northwest Place** (UIC) is located at 1450 Northwest Boulevard.
- **Pines Restaurant & Motel** (UIC) is located at 1422 Northwest Boulevard.

4.2 Additional Environmental Record Sources

A review of historical aerial photos, available city directories, Sanborn Fire Insurance maps (if available), and topographical maps show the subject property and surrounding properties. Details describing these environmental record sources are described in sections 4.2.1 through 4.2.4 and the environmental records can be found in Appendix B.

4.2.1 City Directories

EDR conducted review of available city directories: Polk's City Directory spanning years 1967 through 1987, and Cole Information Sources spanning years 1992 through 2013 (a copy of the EDR city directory review is presented in Appendix B). The BNSF railway and the surrounding ROW do not have any addresses to research. Additionally, it was not feasible for EDR to research all of the roadways that are nearby the railway and ROW. The roads that EDR did search include Highway 95 (the eastern-most cross street of the railway and ROW), Huetter Road (the western-most cross street of the railway and ROW), Seltice Way/Old Highway 10 (a major thoroughfare north of the railway and ROW), and John Loop. The following presents those businesses with historical uses that may have impacted the environment of the target property; TerraGraphics did not call out residential properties.

Highway 95

Associated Loggers Exchange / Associated Logging Contractors Inc.

- 10589 S Highway 95: 2003, 2008, 2013
- 5815 S Highway 95: 1999

Checkmate Marine

- 0 S Highway 95: 1995

Circle B Ranch

- 13700 S Highway 95: 1999, 2003

Fighting Creek Landfill

- 22089 S Highway 95: 2013

Fighting Creek Materials

- 23100 S Highway 95: 2008

Skyview Storage

- 1 Highway 95: 2013

South Fork Trout Farm

- 10755 S Highway 95: 1999

Huetter Road

Advantage Northwest

- 3786 N Huetter Road: 2013

Brooks Truck Lines Incorporated

- 3455 Huetter Road: 1999

Crown Pacific LP

- 200 Huetter Road: 1999

Daw Forest Products

- 200 Huetter Road: 1992, 1995

Ductz

- 3501 N Huetter Road: 2013

4.2.1 City Directories (continued)

Sage Truck Driving School

- 3448 N Huetter Road: 2013

Wilber R B & Co Inc

- 3591 N Huetter Road: 2013
- 3575 Huetter Road: 1992, 1995, 1999
- 15 S Huetter Road: 1982

Yellowstone Trucking

- 3400 Huetter Road: 1992, 1995, 1999

Seltice Way (Old Highway 10)

Anderson Iron Works (ornamental iron work)

- No address listed: 1972, 1977

Atlas Building Center

- No address listed: 1967, 1972, 1977

Atlas Tie Co Sawmill

- No address listed: 1967, 1972, 1977

The Cabinetree Etc, Paige Construction Co / Quality Form Setters

- 2621 W Seltice Way: 1982

Central Pre-Mix Concrete Co:

- No address listed: 1972, 1977
- 3815 W Seltice Way: 1982
- 2621 W Seltice Way: 1987
- 2500 Seltice Way: 1992, 1995, 1999
- 2179 W Seltice Way: 2003

Clare Pendar Co (electronic components)

- No address listed: 1967, 1972

Coeur d'Alene Fiber Fuels

- 3550 Seltice Way: 1992, 1995, 1999

Coeur d'Alene Honda / Centennial Marine (appears in 1992)

- No address listed: 1972, 1977
- 2745 W Seltice Way: 1982, 1987, 1992, 1995, 1999, 2008, 2013

Coeur d'Alene Honda Auto Body

- 2620 W Seltice Way: 1987

Coeur d'Alene Livestock Inc.

- No address listed: 1972, 1977
- 3385 W Seltice Way: 1987

Dale's Equip Co (farm equipment)

- No address listed: 1972, 1977

Diamond National Corp

- No address listed: 1967, 1972, 1982

Dings Dents & Paint / Mink CT Trim Auto Body

- 2620 Seltice Way: 1992

Diversified Machine Works / McFeron & Marcus Exploration Services

- 3125 Seltice Way: 1999, 2003, 2008, 2013

D-J Custom Cabinets / Dreamwood Cabinets

- No address listed: 1972
- 3729 Seltice Way: 1999

Empire Concrete

- No address listed: 1972, 1977

Hunt Bros Construction Inc

- No address listed: 1972, 1982

Idaho Forest Industries

- No address listed: 1972, 1977
- 3815 W Seltice Way: 1982
- 3385 W Seltice Way: 1987
- 3074 W Seltice Way: 2003
- 2850 Seltice Way: 1992, 1999

Liberty Tool & Manufacturing Incorporated / Quad Manufacturing Incorporated

- 4201 Seltice Way: 1999
- 4259 W Seltice Way: 2003, 2013

Mor Manufacturing Corporation

4.2.1 City Directories (continued)

- 5676
Perfection Cleaning & Restoration
 - 3247 N Huetter Road: 2008
- REB Excavating
 - 4200 Seltice Way: 1995, 1999
- Sound Forest Products Incorporated
 - 5225 Seltice Way: 1999
- Spokane Rock Products Inc
 - 3795 W Seltice Way: 2008
- Steves Toyota Repair
 - 1623 W Seltice Way: 2003
- Stimson Lumber Co
 - 2772 W Seltice Way: 2003
 - 3075 W Seltice Way: 2008
- White Pine International Corp
 - No address listed: 1977

4.2.2 Physical Setting Source(s)

Topographical Maps

EDR conducted a review of topographical maps. The available maps are from 1903, 1957, 1981, and 1996. The EDR topographical maps are presented in Appendix B. The following describes significant features present in the available maps and mentions differences between each map.

- **Target Property**
 - 1903: The railroad and ROW are not present. A road from Post Falls follows the Spokane River to Coeur d'Alene.
 - 1957, 1981, and 1996: The railroad and ROW are present. In 1957, it is labeled as Great Northern CMSP&P (Chicago, Milwaukee, St. Paul, and Pacific). It is labeled as Burlington Northern in 1981. It is not labeled on the 1996 map.
- **Adjacent Properties**
 - 1903: To the north of the railroad and ROW is the Northern Pacific Railroad that is labeled as the Fort Sherman Branch. There are a few buildings located on either side of the target property. The Spokane River flows south of the target property.
 - 1957: There are four distinct areas surrounding the target property: Huetter in the west end, Atlas and Blackwell in the center, and Gibbs on the east end. Many large buildings are present in the Huetter area between the target property and the Spokane River. There are several large buildings in the Atlas area on either side of the target property. There are a few smaller buildings located on either side of the target property in the Blackwell and Gibbs areas. There are several mining sites in the Atlas and Blackwell areas.
 - 1981 and 1996: In the Huetter area, there are large buildings between the target property and the Spokane River. The Atlas area also has additional buildings north of the target property. The Blackwell and Gibbs areas are no longer labeled as such. Several gravel pits and a borrow pit are located north of the target property. Large buildings have been added in the former Gibbs area on both sides of the target property.

Sanborn Fire Insurance Maps

EDR provided Sanborn Fire Insurance maps from the following years: 1921, 1942, 1954, and 1961 (Appendix B). The available maps only cover portions of Zone 3. The following describes the historical land uses in relation to the current land uses. Figures showing this overlay of historical uses are in Appendix B.

- **Target Property:** The railroad and ROW are present in all four years. A few depots flank the eastern portion of the railroad.
- **Adjacent Properties:** The land surrounding the railroad and ROW belongs to Winton Lumber and Northwest Timber; however, the business names are never explicitly written on the maps. Lumber piles are present in all four years in the area northwest of the railroad and ROW. To the north and northeast of the railroad and ROW are several buildings that have the following uses: planing mill, dry lumber shed, and main office. Residential buildings are located to the northwest of the railroad. More shops, kilns, sorting sheds, saw and lath mills, machine shops, and storage are located south and southwest of the railroad. A few residential buildings are located southwest of the railroad. There are several buildings labeled oil warehouse, lime and cement storage, gas and oil stations, etc. Most of these buildings lie outside of the ROW; however, one oil house is present in the 1942, 1954, and 1961 maps approximately 22 feet from the railroad (circled in the overlay figures). The current location of this oil house is west of N Lakewood Drive.

4.2.3 Aerial Photographs

A review of historical aerial photographs was conducted by EDR. The dates of the maps are 1954, 1971, 1975, 1981, and 1992. The EDR aerial photographs are presented in Appendix B. All zones show the Spokane River to the south of the ROW.

Zone 1:

1954: The railroad and ROW are clearly visible in all photographs. What was known as Ohio Match Company (1921-1958) is present. Other land uses appear to be timber and agriculture.

1971-1992: Surrounding land uses have become more industrial immediately adjacent to the ROW. Farther north there are more residential properties.

Zone 2:

1954: The railroad and ROW are clearly visible in all photographs. What was known as the Atlas Tie Company (1909-1965) is present. Other land uses appear to be timber and agriculture.

1971-1992: What was known as Stimson Lumber Mill (1965-2005) is present. Surrounding land uses have become more industrial immediately adjacent to the ROW. Further north there are more residential properties.

Zone 3:

1954-1981: The railroad and ROW are clearly visible in all photographs. What was known as the Central PreMix site (1950-2006) and Winton Lumber (later known as Northwest Timber) (1918-1990) are present. The city of Coeur d'Alene is relatively small in size in 1954 and continues to grow in size by expanding north and west.

1992: Aerial records of Zone 3 were not provided by EDR.

4.2.4 Previous Environmental Assessment Reports

As part of a Purchase and Sale Agreement between the City of Coeur'd Alene and the City's Urban Renewal Agency to purchase the 2.2 miles of ROW corridor from BNSF, BNSF contracted with TRC to conduct a limited Phase II ESA along the corridor in November 2014. The objective of the Phase II ESA was to confirm or deny if surficial adverse environmental conditions (from 18 inches to 24 inches bgs) exist along the ROW. TRC sampled 12 shallow soil borings along the ROW at 1,000-foot intervals. The detectable concentrations were compared to their respective IDTL (IDEQ 2004) and USEPA RSLs (USEPA 2014). The results of the RCRA 8 metals analysis reported detectable concentrations of arsenic, barium, cadmium, chromium, lead, and mercury. All of the arsenic concentrations were above its IDTL and USEPA RSL. Ten of the mercury concentrations were above its IDTL but all of the mercury concentrations were below its USEPA RSL. All of the other detectable metal concentrations were below the applicable IDTL or USEPA RSL. The results of the TPH analysis reported detectable concentrations in the DRO and ORO. The PAH results indicated no detectable concentrations over their respective IDTLs or USEPA RSLs. Surface soil, 0-18 inches bgs, were not collected and analyzed.

Investigations specific to an individual zone are noted below:

Zone 1:

No environmental reports or investigations unique to Zone 1 were found.

Zone 2:

Weston Solutions, Inc. (Weston), on behalf of Stimson Lumber Company, completed a Phase II ESA in November 2006. Six small areas of stained soil were identified. Five areas were located in the former Atlas Pellet bone yard and one was located south of the former Stimson gasoline and diesel above ground storage tanks (ASTs). The depth of the stained soil within all six areas was about 4 inches bgs. Weston identified a soil stockpile (approximately 20 cubic yards) at the west end of the former storm water infiltration pond that had been cleaned out by Atlas Pellet. The six areas of stained soil were excavated and stockpiled. The stockpiled soil was sampled and analyzed for Northwest Total Petroleum Hydrocarbon-Hydrocarbon Identification (NWTPH-HCID) and toxicity characteristic leaching procedure (TCLP) for metals that included cadmium, chromium, and lead. TCLP metals and gasoline- and diesel-range TPH were not detected. Laboratory results indicated the stockpiled soil was acceptable for residential use; however, visibly stained surface soil observed was removed from the site. After a review of the report, IDEQ required no further action within the boundary of the former Atlas Sawmill property defined as the "Phase I Sale Area."

Zone 3:

No environmental reports or investigations unique to Zone 3 were found.

4.3 Historical Use Information on the Property

According to an Environmental Assessment in STB Docket No. AB-6 (Sub No. 468X) regarding the BNSF Railway Company - Abandonment Exemption - in Kootenai County, Idaho, with a service date of October 9, 2009, BNSF sought to abandon 6.23 miles of rail line from milepost 6.10 at Port Falls, Idaho, to milepost 12.33 at Coeur d'Alene, in Kootenai County, Idaho. BNSF proposed to salvage the rails, ties, and bridge (located at milepost 7.61) and would leave the ballast and culverts in place. The abandonment was in preparation for the City to purchase the land. The Docket provides a brief history of the railway as follows:

"BNSF states that the Chicago, Milwaukee, St. Paul and Pacific Railroad (MILW) acquired various parts of the [ROW] between 1875 and 1958. The MILW went bankrupt in 1980 and the former Burlington Northern Railroad (BN) purchased the former MILW trackage at Coeur d'Alene in 1981. In 1995, the former BN merged with The Atchison Topeka & Santa Fe Railway (ATSF) to become The Burlington Northern and Santa Fe Railway (BNSF). In 2005, BNSF changed its name to BNSF Railway Company.

"The Coeur d'Alene & Spokane Railway purchased other parts of the right-of-way in 1903 but the company was later absorbed into the Spokane & Inland Empire Railway just three years later. Between 1906 and 1917, additional right-of-way was acquired and in 1919 the Spokane & Inland Empire Railway was split into the Spokane & Eastern Railway and the Inland Railway. In 1927, both former railroads were purchased by the Great Northern Railway (GN) and operated as the Spokane, Coeur d'Alene and Palouse Railway. The railroads were merged into GN in 1943. The GN was merged into BN in 1970.

"Specific to the Coeur d'Alene area, J.J. Browne, an early Spokane, WA, entrepreneur, was interested in constructing a standard gauge railroad branching off from the Northern Pacific Railway and connecting by steamboat to Coeur d'Alene Lake. The railroad would then travel up the Coeur d'Alene River via a narrow gauge to Wallace, ID. Browne was unable to take his idea to fruition. Subsequently, Daniel Chase Corbin convinced the directors of the Northern Pacific Railway to work with him on the new railroad. Over the next 20 years, Mr. Corbin constructed seven feeder railroads, including the Spokane Falls and Northern, which connected with the Canadian Pacific in British Columbia, the Western Fruit Express, and Spokane, Portland and Seattle."

The line was used primarily to provide rail service to the various lumber mills along the Spokane River in the vicinity of Coeur d'Alene. The railway was abandoned in November 2009 and most of the tracks and ties were removed. Additionally, previous mills, burners, etc., have been removed.

According to BNSF, there was a single bridge on the Line that was constructed in 1955 and was located at milepost 7.61. The bridge was a wood structure, 16 feet long and 3 feet high, and crossed a dry ditch. BNSF has no record of any significant alterations made to the bridge prior to its removal.

4.4 Historical Use Information on Adjoining Properties

Zone 1: Historical Site of Ohio Match/Diamond National/Crown Pacific-DAW Lumber Mill

Ohio Match Lumber Company operated in Zone 1 from 1921 through 1958. Diamond National bought Ohio Match in 1959 and continued the mill through 1965. Crown Pacific, also known as DAW Forest Products (DAW), bought the mill in 1965 and operated it until 2004, when the mill shut down. During DAW mill operations in 1990, there were four UST abandonments and removals, along with remediation activity from a LUST event noted by IDEQ. Based on the review of the site plot plan, laboratory analyses, tank closure forms, and on-site inspection, IDEQ granted a no-further-action status for this LUST event.

In April 2004, a previously unnoted UST was found at nearby 3201 N Heutter Road on the property of the Mill Rover Storage Facility (See Figure 2 in Appendix A). The tank was installed around 1990 by Crown Pacific to fuel a helicopter that would occasionally come to the site. Prior to the removal, 160 gallons of aviation gas was pumped out of the 5,000-gallon tank. Soil surrounding the UST was sampled at the time of removal by All West, Inc., on May 4, 2004, and was determined clean. On June 9, 2004, closure of site was approved by IDEQ with a no-further-action status. After the mill was removed, the site was developed into a residential area called the Milltown Development. Homes were built beginning in 2008 and continue to be developed into the present day.

Zone 2: Historical Site of Atlas Tie Company and Stimson Lumber

Atlas Tie Company operated in Zone 2 from 1909 through 1965. Stimson Lumber Company purchased the property in 1965 and continued lumber operations until 2005. According to historical fire data, Atlas Tie Company lost the mill in a fire in 1937, and again in 1947. In both cases, the mill was lost, but the rest of the property was saved. More recently, an apartment complex called Rivers Edge Apartments, LLC, purchased about 19 acres of the western portion of the former

4.4 Historical Use Information on Adjoining Properties (continued)

lumber company. The unpaved area along the waterfront was used for log storage. It is unknown if wood was treated and stored in the area; however, based on similar circumstances in the region, it remains a possibility.

Zone 3: Historical Site of Central PreMix/Winton Lumber/NW Timber

Winton Lumber/NW Timber operated in the eastern portion of Zone 3 from 1918 through 1990. In the eastern portion of Zone 3, Central PreMix operated from 1950 to 2006. Since then, the zone has been redeveloped into a recreation area, known as the Riverstone Development, which includes a pond, park, and several restaurant and entertainment venues. In 2008, there was a complaint regarding fill material during construction at a site directly west of the Riverstone Complex. An agreement has been made between the Riverstone Developer and the new buyers of the neighboring property and is not considered a brownfields site. At the far western end of Zone 3, a topographically elevated area approximately 500 feet long running parallel to north side of the ROW appears to be a former coal loading platform.

5.0 SITE RECONNAISSANCE

5.1 Methodology and Limiting Conditions

The site reconnaissance was conducted on April 16, 2015, by Jon Munkers, with TerraGraphics. The visual reconnaissance consisted of observing the boundaries of the property and systematically traversing the site to provide an overlapping field of view, wherever possible. Photographs of pertinent site features identified during the site reconnaissance are included in Appendix E.

It must be noted that a property assessment functions as a screening tool for use in assessing actual or potential environmental risks. It includes limited research, a review of specified and reasonably ascertainable listings, and a site reconnaissance to identify recognized environmental conditions (RECs) in general accordance with industry standards. RECs are defined under the ASTM standard as "the presence or likely presence of any hazardous substances or petroleum products on a site under conditions that indicate an existing release, a past release, or a material threat of release of any hazardous or petroleum products into structures on the property or into the ground, groundwater or surface water of the property." It is not intended to be conducted as a final site investigation and/or risk assessment. Additional information may affect the conclusions of this report.

5.2 General Site Setting

The area is a 60-foot wide ROW corridor of a former BNSF Railway that stretches 2.2 miles along the Spokane River in Coeur d'Alene, Kootenai County, Idaho. The corridor has a ground surface that is relatively flat. Over the 2.2 mile stretch, the ground surface slopes downward approximately 100 feet in elevation to the west direction. The Spokane River flows to toward the west in this area and drains the northern part of Lake Coeur d' Alene. According to the EDR Radius Map Report, much of the railway corridor lies within the 100-year flood zone. During the site reconnaissance, many areas were observed that would potentially classify as a wetlands, in particular in areas that follow the shoreline.

BNSF abandoned the railroad along this corridor in 2009. Most of the railway ties have been removed along the corridor although some remain in the western section of Zone 1. Due to the removal of the ties, tracks, and buildings related to the former mills, much of the remaining undeveloped areas contain construction debris such as concrete and rebar.

5.2.1 Hazardous Substances

No hazardous substances that constitute evidence of a REC were observed at the subject property at the time of the site reconnaissance.

5.2.2 Unidentified Containers

No unidentified containers that constitute evidence of a REC were observed at the subject property at the time of the site reconnaissance.

5.2.3 Staining

No unidentified staining that constitutes evidence of a REC was observed at the subject property at the time of the site reconnaissance. The site reconnaissance uncovered limited surface staining in Zone 2 that appeared to be petroleum (oil). The size of the stained area suggests it may have come from a vehicle leak or a small discharge and is considered de minimis.

5.2.4 Stressed Vegetation

No unidentified stressed vegetation that constitutes evidence of a REC was observed at the subject property at the time of the site reconnaissance.

5.2.5 Aboveground Storage Tanks (ASTs)

No ASTs were observed on the subject property at the time of the site reconnaissance.

5.2.6 Lack of Secondary Containment

At the time of the site reconnaissance, there was no evidence of ASTs in need of secondary containment.

5.2.7 Underground Storage Tanks (USTs)

The subject property does not contain USTs. In addition, the regulatory records review did not indicate the current registration of USTs at the subject property, and no evidence of vent pipes, fill pipes, or access ways indicating USTs were discovered at the time of the site reconnaissance.

5.2.8 Pits, Ponds, And Lagoons

No ponds or lagoons associated with onsite processes were observed at the subject property at the time of the site reconnaissance.

5.2.9 PCB Containing Equipment

No polychlorinated biphenyl- (PCB)-containing equipment was identified during the site reconnaissance.

5.2.10 Solid Waste Disposal

No indications of improper disposal of solid waste or burial activities were noted within the scope of this investigation.

5.2.11 Wetlands

A wetlands map for the subject property prepared by the USFWS was reviewed online. No designated wetlands were identified on the subject property. In addition, no natural standing bodies of water or typically hydrophytic vegetation were observed on the subject property during the site reconnaissance.

5.2.12 Septic System with On-Site Drainfield

There were no obvious indications of an onsite drainfield or septic system at the time of the site reconnaissance.

5.2.13 Oil/Water Separator

No oil/water separators were observed on the subject property.

5.2.14 Dry Wells or Injection Wells

No dry or injection wells were observed on the subject property at the time of reconnaissance.

5.2.15 Contamination of Soil

Historic Railroad Line Use All Zones:

All zones have a history of railroad use for more than 100 years. In the early 1900s there were hourly electric train services along this corridor linking the cities of Spokane, Washington and Coeur d'Alene, Idaho. Previous limited assessment included sampling of shallow sub-surface soils for RCRA 8 metals, TPHs, and limited PAHs from the 18- to 24-inch depth interval. Metals concentrations from soil samples collected from the 18- to 24-inch depth interval were above IDTLs, but may be within regional background concentrations at this depth interval. The region also has a long history of heavy metal mining and rail distribution.

Zone 1:

Zone 1 includes recent residential development and limited commercial development on parcels both north and south of the ROW. The historical use up-gradient is heavy industrial with decades of use as a lumber mill that included burners and other related activities, which have the potential to impact shallow ground water. Based upon space restrictions, the future land use appears limited to recreation (i.e., walking/biking path) or potential green space. Development of structures either residential or otherwise seems unlikely. This suggests potential vapor issues from ground water and

5.2.15 Contamination of Soil (continued)

other related exposures from ground water and sub-surface soils from up-gradient sources are unlikely. Consequently, TerraGraphics does not recommend further sampling in addition to the surface soil sampling discussed above. However, should the land function as residential use or include scenarios that contain structures, additional assessment may assist in ruling out potential sub-surface soil impacts from up-gradient sources.

Zone 2:

Zone 2 has the potential for unrestricted development throughout the zone. Up-gradient historical uses include the Stimson Lumber Mill and the Atlas Tie Company. This area has a long history of industrial uses and includes obvious visual signs of large earth work and soil disturbance, including historic ponds with connections to the river. Records indicated previous use of hazardous substances (above ground petroleum tanks) up gradient from the ROW. Previous environmental assessments within the zone addressed petroleum-stained soil and remediation efforts to remove that stained soil. However, confirmatory sampling did not include all related petroleum analytes and ground water was never assessed. IDEQ did provide a no-further-action letter for the soil removals in 2007. There are additional verbal reports of buried wood debris on site. Zone 2 also included boneyards and historic bridge/trestle structures. These structures and uses included poles often treated with pentachlorophenol or creosote and are identified as an REC.

In addition to the surface sampling discussed above, TerraGraphics recommends sampling near the historical boneyard area and trestle area for pentachlorophenol and creosote to rule out environmental impacts from historical uses. Should Zone 2 include future residential use or include the construction of buildings within the ROW, TerraGraphics recommends evaluating sub-surface soils to rule out possible offsite migration from activities up-gradient of the ROW.

Zone 3:

Zone 3 includes ROWs with significant development to both the north and south. Zone 3 includes the Central PreMix site and other historical uses such as lumber milling. Previous reports also suggest the presence of a coal loading dock within this zone. Zone 3 also includes the site of the Lacrosse Train crash. During the time of the site visit, residential development continued to the south of the ROW along the Spokane River on the central and eastern portions of Zone 3. The Zone 3 ROWs parallel the North Idaho Centennial Trail for the majority of the zone.

TerraGraphics does not recommend any additional sampling for Zone 3, except for the surface sampling for metals and PAHs discussed above with a focus on the coal loading/offloading area in Zone 3. However, if the ROW within Zone 3 includes future residential use or will include buildings within the ROW, TerraGraphics recommends evaluating sub-surface soils to rule out possible offsite migration from activities up-gradient of the ROW.

5.2.16 Contamination of Groundwater

Historic Railroad Line Use All Zones:

All zones have a history of railroad use for more than 100 years. Previous limited assessments included sampling of shallow sub-surface soils for RCRA 8 metals, TPHs, and PAHs from the 18- to 24-inch depth interval. Metals concentrations were above IDTLs, but may be within regional background concentrations at this depth interval. Metals and PAH concentrations for surface soils (0-18 inches) are unknown. The surface soils (0-18 inches) provide the source for likely exposure from metals and PAHs, and will also be the likely worst-case scenario from spills and/or rail line sources along the corridor. Shallow ground water may also be impacted.

Zone 1:

The historic use up-gradient is heavily industrial with decades of use as a lumber mill, that included burners and other timber-related activities, that has the potential to impact shallow ground water.

Zone 2:

This area has a long history of industrial uses and includes obvious visual signs of large earth work and soil disturbance, which includes historic ponds with connections to the river. Records indicated previous use of hazardous substances (above ground petroleum tanks) up gradient from the ROW. Previous environmental assessments within the zone addressed petroleum-stained soil and remediation efforts to remove that stained soil. However, confirmatory sampling did not include all related petroleum analytes and ground water was never assessed. IDEQ did provide a no-further-action letter for the soil removals in 2007. There are additional verbal reports of buried wood debris on site. Zone 2 also included boneyards and historic bridge/trestle structures. These structures and uses included poles often treated with pentachlorophenol or creosote and are identified as a REC.

Zone 3:

Zone 3 includes ROW with significant development to both the north and south. Zone 3 includes the Central PreMix site and other historical uses such as lumber milling. Previous reports also suggest the presence of a coal loading dock

5.2.16 Contamination of Groundwater (continued)

within this zone. Zone 3 also includes the site of the Lacrosse train crash. Additional sampling beyond what is mentioned above for all zones; however, sampling will be focused on the coal loading/offloading area.

5.2.17 Vapor Migration

No evidence of contamination which would suggest the potential impact of vapor intrusion on the subject property was noted within the scope of this investigation.

5.2.18 Use of Pesticides on Site

There were no obvious signs of pesticide mixing or synthesis on the subject property at the time of the site reconnaissance that would indicate a REC.

5.2.19 Other Concerns

5.2.19.1 Asbestos

The potential presence of asbestos-containing materials does not appear to be a concern.

5.2.19.2 Lead

TRC tested soil from the 18- 24-inch depth interval in November 2014 along a 2.2-mile stretch of the ROW. Lead results from the 12 samples ranged from 8.2 mg/kg to 43 mg/kg, which do not exceed the IDTL of 49.6 mg/kg. Surface soils, 0-18 inches bgs, were not sampled or analyzed and the lead results may not have the same concentrations.

5.2.19.3 Radon

Radon gas is a product of the decay series that begins with uranium. Radon is produced directly from radium, which can be commonly found in bedrock that contains black shale and/or granite. Radon gas can migrate through the ground and enter buildings through porous concrete or fractures. Radon tends to accumulate in poorly ventilated basements. Long-term exposure to radon has been associated with lung cancer.

The USEPA has designated three zones of classification indicating the predicted average indoor screening level of radon per county. Kootenai County, Idaho, is classified in Zone 1 (high potential), which indicates a predicted level greater than 4 pCi/L. The USEPA "Action Level" is 4 pCi/L. Based on the lack of subsurface areas, radon does not appear to be a concern. However, testing is required to determine site-specific radon levels.

5.2.19.4 Lead in Drinking Water

Lead-containing-materials were banned from use in public water systems, including plumbing connection, in 1986. Lead in drinking water does not appear to be a concern. Potable water testing and assessment was not performed on the subject property.

5.2.19.5 Mold

No obvious evidence of mold was observed during the site reconnaissance.

5.3 Exterior Observations

The property is currently undeveloped with no buildings on site.

5.4 Interior Observations

The property is currently undeveloped with no buildings on site.

6.0 INTERVIEWS

6.1 Interview with the Owner Representative

The owner representative.

6.2 Interview with the Site Manager

There is no specific site manager at this time. The property appears to be the subject of an abandonment proceeding filed by BNSF with the Federal Surface Transportation Board. The STB docket number is AB-6 (Sub-No. 486X). www.stb.dot.gov. TerraGraphics was provided a copy of a sampling event performed by TRC Solutions for BNSF Railway Company. The sampling included collection of soils from the 18-24 inches below ground surface every approximately 2000 feet along the right of way corridor. A total of 12 samples were collected and analyzed for TPH and RCRA 8 metals. Mercury and Arsenic were above IDTLs.

6.3 Interview with Occupants

The site does not currently have any occupants.

The subject property is currently a railroad right-of-way. There are no permanent occupants or structures.

6.4 Interview with State Government Officials

TerraGraphics interviewed Steve Gill, Idaho Department of Environmental Quality, regarding hazardous materials storage, generation, or handling status for the subject property. Mr. Gill provided all available agency information through the public records request for sites adjacent and on the subject property. Reports included correspondence, environmental assessment, and related reports for the subject area and surrounding properties.

Mr. Gill attended the site visit and walked the length of the property with Jon Munkers.

6.5 Interview with Local Government Officials

City of Coeur d'Alene

The City of Coeur d'Alene provided available records regarding hazardous substance response actions for the area. However, the site has over time been absorbed into the City of Coeur d'Alene and there were limited records prior to actually being within the City limits. Debbie Frisbe provided GIS information and records from the City of Coeur d'Alene's GIS department. This information provided parcel info and property boundaries.

6.6 Interview with Others

Don Pischner - Board Member, Museum of North Idaho. Mr. Pischner was informally interviewed while TerraGraphics staff performed research at the Museum of North Idaho. Mr. Pischner is a longtime resident and historian of the area and served within the Idaho Legislature. Mr. Pischner worked more than 20 years in the asphalt paving business, 14 of them as superintendent for Inland Asphalt Co. He also worked for Idaho Forest Industries for nine years, followed by Stimson Lumber Co. for 10 years. Pischner served four terms in the Idaho House, representing District 4A. He was a member of the House Appropriations Committee. Mr. Pischner confirmed the historic uses for properties within all the Zones. The history of the area includes lumber mills, concrete/asphalt facilities, Ohio match, all which were served by the railroads throughout the site. He confirmed the locations of previous bridges across the river. He recalled previous environmental assessments within Zone 2. To his recollection, there were never any significant environmental releases he could recall.

Dorothy Dahlgren - Director of Museum of North Idaho. Ms. Dahlgren is a Coeur d'Alene native and her family has been in the area for multiple generations. Ms. Dahlgren provided access to historical photographs and information for the area. Many of the photographs are provided in Appendix F.

7.0 FINDINGS

TerraGraphics has performed a Phase I ESA in conformance with the scope and limitations of ASTM Practice E 1527-13 of the subject railroad ROW property located in Coeur d'Alene, Idaho, in accordance with the agreement dated March 9, 2015, and the specifications set forth in the Agreement for Professional Services, Contract No. C975 developed with IDEQ.

TerraGraphics divided the Railroad Corridor ROW into three zones based upon historical industrial uses. Figure 1 illustrates the three zones. Figures 2 through 4 show the findings and RECs identified within each specific Zone. Table 1 provides a summary of RECs for each Zone.

The Phase I ESA uncovered the following **findings**, which identify known or suspect RECs, controlled RECs (CRECs), historical RECs (HRECs), and de minimis conditions:

Historic Railroad Line Use All Zones:

All zones have a history of railroad use for more than 100 years. In the early 1900s there were hourly electric train services along this corridor linking the cities of Spokane, Washington and Coeur d'Alene, Idaho. Previous limited assessment included sampling of shallow sub-surface soils for RCRA 8 metals, TPHs, and limited PAHs from the 18- to 24-inch depth interval. Metals concentrations from soil samples collected from the 18- to 24-inch depth interval were above IDTLs, but may be within regional background concentrations at this depth interval. The region also has a long history of heavy metal mining and rail distribution.

Zone 1 Findings:

Zone 1 includes recent residential development and limited commercial development on both the north and south parcels of the ROW. The historical use up-gradient is heavy industrial with decades of use as a lumber mill that included burners and other related activities which have the potential to impact shallow ground water. Zone 1 covers the Ohio Match Mill (1921-1958), which later became known as the Diamond National Mill (1959-1965). This mill produced matches and related wood products. Photographic evidence suggest an historical trash burner on site near the river.

A UST was removed in the western-most edge of the ROW in 2004. IDEQ issued a no-further-action letter in April 2004. Evidence of an abandoned monitoring well was observed within the ROW during the site visit and is shown in Figure 2.

Zone 2 Findings:

The area has a long history of industrial uses and includes obvious visual signs of large earth work and soil disturbance, which includes historical ponds with connections to the river. Zone 2 covers two primary industrial facilities known as Stimson Lumber Mill (1965-2005), and Atlas Tie Company (1909-1965).

Records indicated previous use of hazardous substances (above ground petroleum tanks) up gradient from the ROW. Previous environmental assessment work within the zone addressed petroleum-stained soil and remediation efforts to remove that stained soil. However, confirmatory sampling did not include all related petroleum analytes, and ground water was never assessed (see Appendix B for historical documents). IDEQ provided a no-further-action letter for the soil removals in 2007. There are additional verbal reports of buried wood debris throughout the site. Other potential locations where hazardous substances may have been used are shown in Figure 3. They include the Atlas Pellet Plant and Oil Storage Area, Vehicle Wash Pads, AST locations, Bone Yards, Mechanic Shops, and Log Yards. Other related activities associated with the boneyards and milling operations have potential for pentachlorophenol- or creosote-treated poles.

The site reconnaissance uncovered limited surface staining that appeared to be petroleum (oil). The size of the stained area suggests it may have come from a vehicle leak or a small discharge.

Zone 3 Findings:

Zone 3 includes significant development both on the north and south sides of the ROW. Current land use to the north is predominantly commercial (Riverstone Park) and multi-family residential with limited residential to the south. Zone 3 includes the previous industrial sites known as Central PreMix site (1950-2006), and Winton Lumber (later known as Northwest Timber) (1918-1990).

Previous reports suggest the presence of a coal loading dock within this zone. The Zone 3 ROWs parallel the North Idaho Centennial Trail for the majority of the zone. There was a train derailment known as the "Train Wreck at Lacrosse" in 1909 within Zone 3. Zone 3 also included a citizen complaint to IDEQ in 2008 regarding fill-material and earth work just west of what is now the Riverstone Park. During the time of the site visit, residential development continued to the south of the ROW along the Spokane River on the central and eastern portions of Zone 3.

8.0 OPINIONS

The following includes TerraGraphics' **opinions** of the impact of the findings on the subject property:

Historic Railroad Line Use All Zones:

All zones have a history of railroad use for more than 100 years. Previous limited assessment included sampling of shallow sub-surface soils for RCRA 8 metals, TPHs, and PAHs from the 18- to 24-inch depth interval. Metals concentrations were above IDTLs, but may be within regional background concentrations at this depth interval. Metals and PAH concentrations for surface soils (0-18 inches) are unknown. The surface soils provide the source for likely exposure from metals and PAHs, and will also be the likely worst case scenario from spills and/or rail line sources along the corridor. TerraGraphics identified shallow surface soil as a data gap and an REC and recommends expanded sampling of surface soils along the corridor.

Opinions for Zone 1:

Zone 1 includes recent residential development and limited commercial development on parcels both north and south of the ROW. The historical use up-gradient is heavy industrial with decades of use as a lumber mill that included burners and other related activities, which have the potential to impact shallow ground water. Based upon space restrictions, the future land use appears limited to recreation (i.e., walking/biking path) or potential green space. Development of structures either residential or otherwise seems unlikely. This suggests potential vapor issues from ground water and other related exposures from ground water and sub-surface soils from up-gradient sources are unlikely. Consequently, TerraGraphics does not recommend further sampling in addition to the surface soil sampling discussed above. However, should the land function as residential use or include scenarios that contain structures, additional assessment may assist in ruling out potential ground water and sub-surface soil impacts from up-gradient sources.

Opinions for Zone 2:

Zone 2 has the potential for unrestricted development throughout the zone. Up-gradient historical uses include the Stimson Lumber Mill and the Atlas Tie Company. This area has a long history of industrial uses and includes obvious visual signs of large earth work and soil disturbance, including historic ponds with connections to the river. Records indicated previous use of hazardous substances (above ground petroleum tanks) up gradient from the ROW. Previous environmental assessments within the zone addressed petroleum-stained soil and remediation efforts to remove that stained soil. However, confirmatory sampling did not include all related petroleum analytes and ground water was never assessed. IDEQ did provide a no-further-action letter for the soil removals in 2007. There are additional verbal reports of buried wood debris on site. Zone 2 also included boneyards and historic bridge/trestle structures. These structures and uses included poles often treated with pentachlorophenol or creosote and are identified as a REC.

In addition to the surface sampling discussed above, TerraGraphics recommends sampling near the historical boneyard area and trestle area for pentachlorophenol and creosote to rule out environmental impacts from historical uses. Should Zone 2 include future residential use or include the construction of buildings within the ROW, TerraGraphics recommends evaluating sub-surface soils and potentially ground water to rule out possible offsite migration from activities up-gradient of the ROW.

Opinions for Zone 3:

Zone 3 includes ROWs with significant development to both the north and south. Zone 3 includes the Central PreMix site and other historical uses such as lumber milling. Previous reports also suggest the presence of a coal loading dock within this zone. Zone 3 also includes the site of the Lacrosse Train crash. During the time of the site visit, residential development continued to the south of the ROW along the Spokane River on the central and eastern portions of Zone 3. The Zone 3 ROWs parallel the North Idaho Centennial Trail for the majority of the zone.

TerraGraphics does not recommend any additional sampling for Zone 3, except for the surface sampling for metals and PAHs discussed above with a focus on the coal loading/offloading area in Zone 3. However, if the ROW within Zone 3 includes future residential use or will include buildings within the ROW, TerraGraphics recommends evaluating sub-surface soils and potentially ground water to rule out possible offsite migration from activities up-gradient of the ROW.

9.0 CONCLUSIONS AND REDEVELOPMENT POTENTIAL

TerraGraphics has performed a Phase I ESA in conformance with the scope and limitations of ASTM Practice E 1527-13 of the Railroad ROW property located in Coeur d'Alene, Idaho (as shown in Figure 1) in accordance with the agreement dated March 9, 2015. Any exceptions to, or deletions from, this practice are described in Sections 10.0 and 11.0 of this report. This assessment has revealed no evidence of RECs in connection with the property except for the following:

Conclusions and Recommendations for Historic Railroad Line Use All Zones:

Based upon the historical uses identified within the Findings section and only limited environmental data on the 18- to 24-inch soil depth, TerraGraphics recommends sampling the surface soils (0-18 inches) throughout the ROW for metals and PAHs. This data will provide information to rule out or determine exposures from spills and/or rail line sources along the corridor.

Conclusions and Recommendations for Zone 1:

Zone 1 includes recent residential development and limited commercial development on both the north and south parcels of the ROW. Based upon space restrictions, the future land use appears limited to recreation (i.e., walking/biking path) or potential green space. Therefore, TerraGraphics does not recommend additional sampling beyond the surface soil sampling discussed above for this zone. However, should land function as residential use or include scenarios that contain structures, additional assessment would assist in ruling out shallow sub-surface soil and shallow ground water impacts from potential up-gradient sources.

Conclusions and Recommendations for Zone 2:

Zone 2 is relatively undeveloped but has the potential for unrestricted development throughout the zone. The area has a long history of industrial uses and includes obvious visual signs of large earth work and soil disturbance, including historical ponds with connections to the river. Records indicated previous use of hazardous substances up gradient from the ROW. Historical boneyards and trestles have the potential for use of pentachlorophenol and creosote. Therefore, TerraGraphics recommends sampling for pentachlorophenol and creosote (otherwise known as semi-volatile organic compounds [SVOCs]) within the boneyard and trestle areas adjacent to the ROW in Zone 2.

If the ROW within Zone 2 includes future residential use or will contain buildings within the ROW, TerraGraphics recommends evaluating sub-surface soils and potentially ground water to rule out possible offsite migration from activities up-gradient of the ROW.

Conclusions and Recommendations for Zone 3:

Zone 3 includes ROWs with significant development to both the north and south. During the time of the site visit, residential development continued to the south of the ROW along the Spokane River on the central and eastern portions of Zone 3. TerraGraphics does not recommend any additional sampling beyond the surface soil sampling discussed above for the ROW. However, if the ROW within Zone 3 includes future residential use or will contain buildings within the ROW, TerraGraphics recommends evaluating sub-surface soils and potentially ground water to rule out possible offsite migration from activities up-gradient of the ROW.

Based upon the available information collected from historical databases, personal interviews, and site reconnaissance activities, it appears additional environmental assessment is warranted depending on the proposed future land use in each zone.

10.0 DEVIATIONS

No deviations from the recommended scope of ASTM Standard E 1527-13 were performed as part of this Phase I ESA with the exception of any additions noted in Section 1.2 Detailed Scope of Services.

11.0 ADDITIONAL SERVICES

No other areas of environmental concern were noted within the scope of this investigation.

12.0 REFERENCES / INFORMATION SOURCES

American Society for Testing and Materials (ASTM) E1527-13, Phase I Environmental Site Assessments: Process for Environmental Site Assessments.

2009. "BNSF Railway Company--Abandonment Exemption--in Kootenai County, ID." STB Docket No. AB6 (SubNo. 468X). Service Date - August 28.

2009. "BNSF Railway Company--Abandonment Exemption--in Kootenai County, ID." STB Docket No. AB6 (SubNo. 468X). Service Date - October 9.

2009. "BNSF Railway Company--Abandonment Exemption--in Kootenai County, ID." STB Docket No. AB6 (SubNo. 468X). Service Date - November 27.

2009. "BNSF Railway Company--Abandonment Exemption--in Kootenai County, ID." STB Docket No. AB6 (SubNo. 468X). Service Date - Late Release December 30.

2010. "BNSF Railway Company--Abandonment Exemption--in Kootenai County, ID." STB Docket No. AB6 (SubNo. 468X). Service Date - March 11.

2010. "BNSF Railway Company--Abandonment Exemption--in Kootenai County, ID." STB Docket No. AB6 (SubNo. 468X). Service Date - Late Release December 14.

2011. "BNSF Railway Company--Abandonment Exemption--in Kootenai County, ID." STB Docket No. AB6 (SubNo. 468X). Service Date - Late Release May 11.

2011. "BNSF Railway Company--Abandonment Exemption--in Kootenai County, ID." STB Docket No. AB6 (SubNo. 468X). Service Date - Late Release September 7.

1990. Letter written by John Sutherland, Senior Groundwater Quality Analyst of the State of Idaho Department of Health and Welfare Division of Environmental Quality Coeur d'Alene office, addressed to Jack Werst, Manager of DAW Forest Products, regarding Four UST Closures and No Further Action DAW Forest Products, S 200 Huetter Road, Coeur d'Alene, ID. Dated August 9.

1996, Legal Description Burlington Northern Railroad Overall Boundary Survey. Michael Lynn Hathaway.

2004. Letter written by Kreg Beck, Site Remediation Manager for the Idaho Department of Environmental Quality Coeur d'Alene office, addressed to Mr. Michael Cramer, Project Manager, regarding UST Closure - Mill River Storage Facility. Dated June 9.

2007. Letter written by Marc Kalbaugh, Site Remediation Manager for the Idaho Department of Environmental Quality Coeur d'Alene office, addressed to Jeff Webber, Stimson Lumber Company, regarding Phase II Environmental Site Assessment Report, Phase 1 Sale Area, Stimson Lumber Company, Atlas Sawmill Site, Coeur d'Alene, ID 83814. Dated August 28.

2008. Email Correspondence written by Mark Gakievicz, citizen, addressed to Daniel Redline, IDEQ, concerning gravel pit filling activities at the former Central PreMix property. Dated June 27.

2009. Letter written by Kreg Beck, Site Remediation Manager for the Idaho Department of Environmental Quality Coeur d'Alene office, addressed to Susan Odom, Manager of Network Strategy for the BNSF Railway Company, regarding STB Docket No. AB-6 (Sub-No. 469X) - Abandonment Exemption Milepost 6.10 to Milepost 12.34 on BNSF Railway Company's Coeur d'Alene Subdivision in Kootenai County, Idaho - Department of Environmental Quality, Coeur d'Alene. Dated June 11.

2010. Letter written by Kristy D. Clark, General Attorney of BNSF Railway Company, addressed to Ms. Victoria Rutson, Chief, Section of Environmental Analysis Surface Transportation Board, regarding STB Docket No. AB-6 (Sub-No. 468X) BNSF Railway Company Abandonment Exemption in Kootenai, County, ID. Dated May 5.

2010. Letter written by Kreg Beck, Site Remediation Manager for the Idaho Department of Environmental Quality Coeur d'Alene office, addressed to Susan Odom, Manager of Network Strategy for the BNSF Railway Company, regarding Environmental Review of BNSF Rail Line in Coeur d'Alene, Idaho from MP 8.9 to MP 12.34. Dated August 4.

12.0 REFERENCES / INFORMATION SOURCES (continued)

2011. Letter written by Christopher A. Mills, Attorney of Slover & Loftus LLP, addressed to Cynthia Brown, Chief Section of Administration Office Proceedings Surface Transportation Board, regarding Docket No. FD 35393, Providence and Worcester Railroad Company - Petition for Declaratory Order - Gardner Branch. Dated April 21.

2011. Letter written by Karl Morell, Counsel of BNSF Railway Company, addressed to Cynthia Brown, Chief Section of Administration Office Proceedings Surface Transportation Board, regarding STB Docket No. AB-6 (Sub-No. 468X), BNSF Railway Company -- Abandonment Exemption -- In Kootenai County, ID. Dated November 18.

Environmental Data Resources, Inc. (EDR). 2015. Inquiry Number 4267203. 3 Armstrong Road, 4th floor, Shelton, Connecticut 06484. April 10, 2015.

Federal Emergency Management Agency Flood Map Service Center. <<https://msc.fema.gov/portal>>, accessed April 29, 2015.

IDEQ, 2004. Notification For USTs. Signed by Michael Cramer, Project Manager for Neighborhood, Inc. June 7.

IDEQ, 2004. Crown Pacific Lumber Helicopter Pad on Huetter: Chronology by Kreg Beck. June 9.

National Wetland Inventory site. <<http://107.20.228.18/Wetlands/WetlandsMapper.html>>, accessed April 22, 2015.

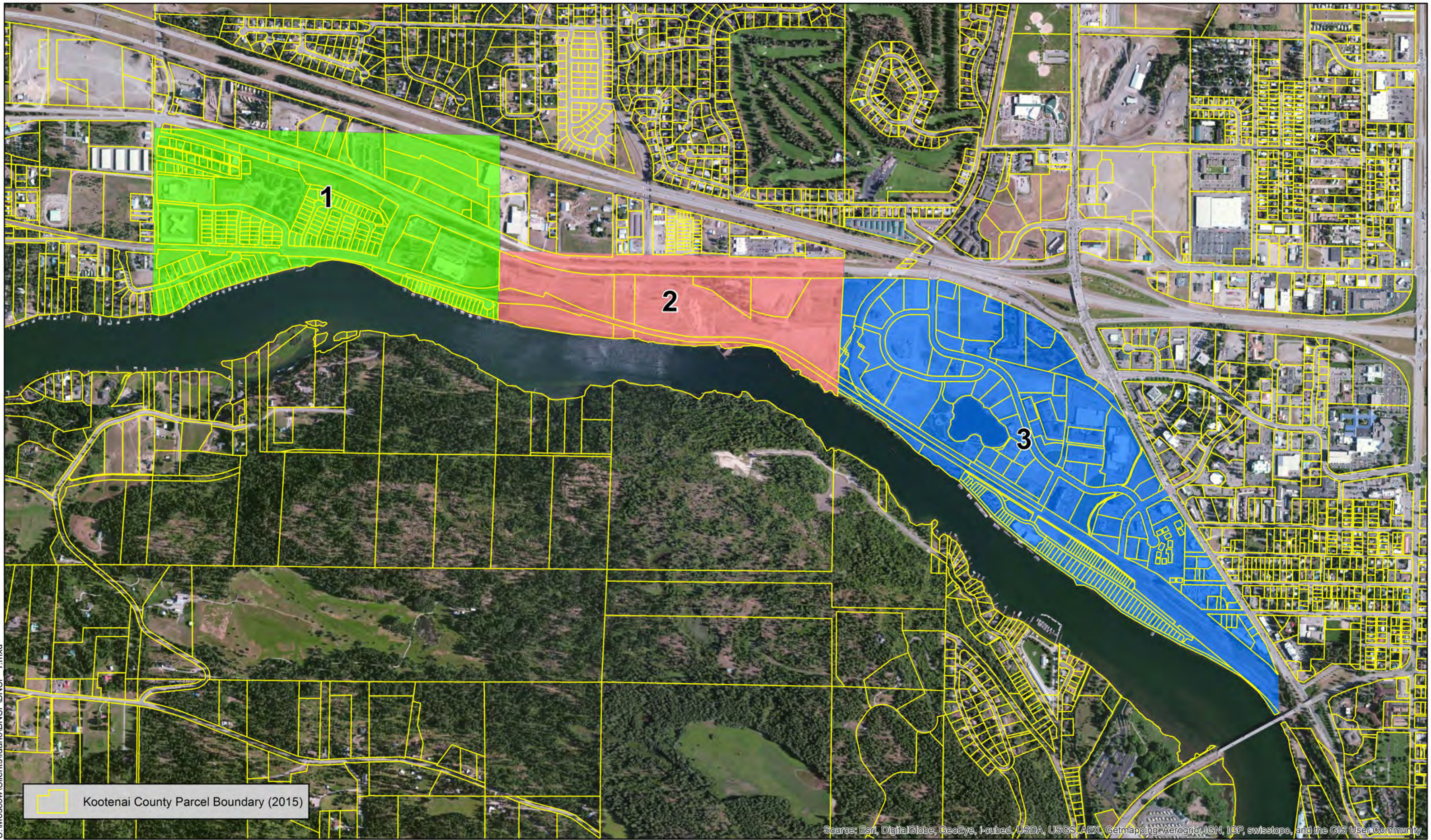
TRC Environmental Corporation, 2014. Phase II Environmental Site Assessment 2.2 miles of Right-of-Way, Coeur d'Alene, ID. Prepared for BNSF Railway Company. December 5.

Weston Solutions, Inc. 2006. Memo to Jeff Webber, Stimson Lumber Company, From Greg Stuesse, Weston Solutions, Inc. Regarding Atlas Stained Soil Excavation and Sampling Results Summary. December 7.

Appendix A:

Figures

J:\Moscow\Clients\Idaho\BNSF\BNSF_1.mxd



Source: Esri, DigitalGlobe, GeoEye, I-sat, USDA, USGS, AEX, Getmapping, Aerogrid, IGN, IGP, swisstopo, and the GIS User Community



PRINT DATE
April 27, 2015

PROJECT NUMBER
15029-01


REQUESTOR
R. Gibeault

PROJECT MANAGER
J. Means

CARTOGRAPHER
B. Bailey

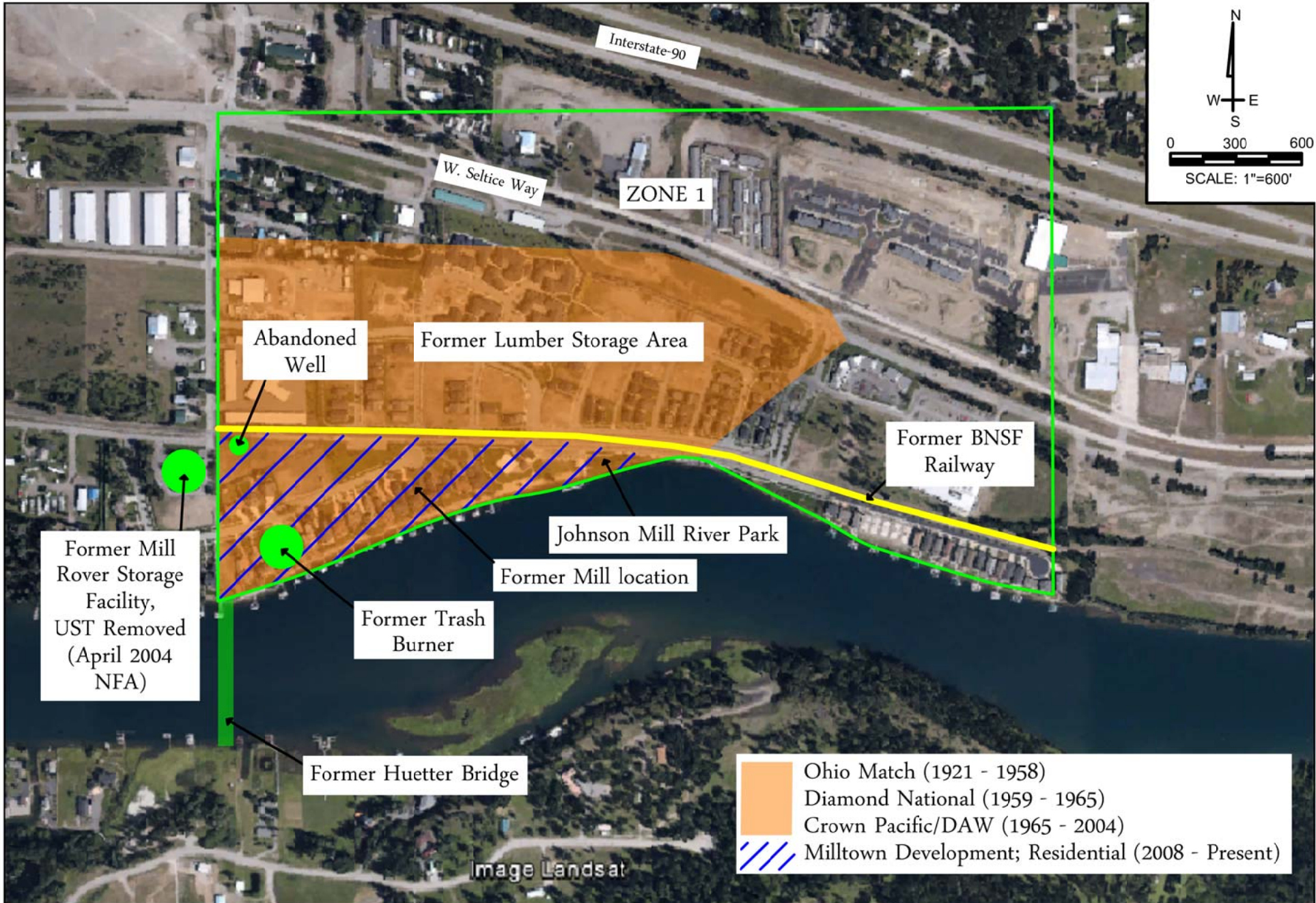
PROJECT NAME
**IDEQ Coeur d'Alene
Railroad Corridor Study**


This map was produced using information obtained from several different sources that have not been independently verified. These sources have also not provided information on the precision and accuracy of the data. Information on this map is not a substitute for survey data.

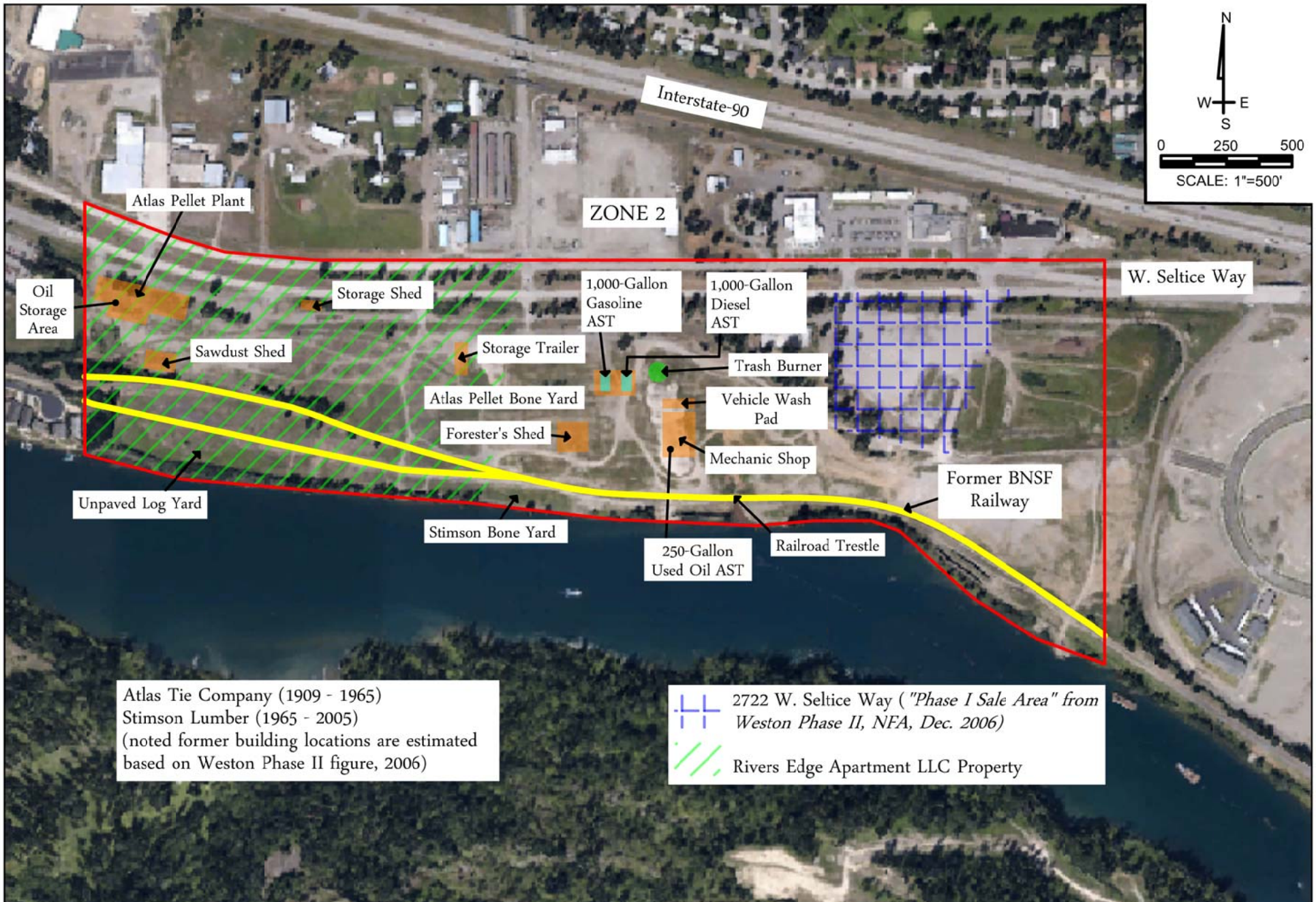


**BNSF Coeur d'Alene
Study Zones**



Figure 1




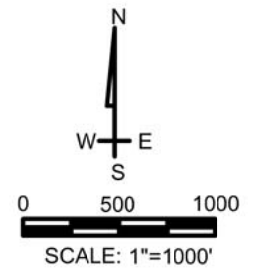
 <p>TerraGraphics Environmental Engineering, Inc. www.TerraGraphics.com</p>	PRINT DATE: April 24, 2015	PROJECTION: UTM NAD 83, Zone 11N	PROJECT NAME: Coeur d'Alene BNSF Railway Corridor Coeur d'Alene, ID 83814	FIGURE 2
	PROJECT NUMBER: 15029	PROJECT MANAGER: J. Means		Zone 1
		CARTOGRAPHER: M. Studer		




Atlas Tie Company (1909 - 1965)
 Stimson Lumber (1965 - 2005)
 (noted former building locations are estimated based on Weston Phase II figure, 2006)

 2722 W. Seltice Way ("Phase I Sale Area" from Weston Phase II, NFA, Dec. 2006)
 Rivers Edge Apartment LLC Property

	PRINT DATE: April 24, 2015	PROJECTION: UTM NAD 83, Zone 11N	PROJECT NAME: Coeur d'Alene BNSF Railway Corridor Coeur d'Alene, ID 83814	FIGURE 3 Zone 2
	PROJECT NUMBER: 15029	PROJECT MANAGER: J. Means		
	CARTOGRAPHER: M. Studer			



- Central PreMix (1950 - 2006)
- 2200 John Loop, fill-material complaint (2008)
- Winton Lumber/NW Timber (1918 - 1990)
- Riverstone Park (2006 - present)

 TerraGraphics Environmental Engineering, Inc. www.TerraGraphics.com	PRINT DATE:	PROJECTION:	PROJECT NAME:	FIGURE 4 Zone 3
	April 24, 2015	UTM NAD 83, Zone 11N	Coeur d'Alene BNSF Railway Corridor Coeur d'Alene, ID 83814	
	PROJECT NUMBER:	PROJECT MANAGER:		
15029	J. Means	CARTOGRAPHER:	M. Studer	

NOTES TO USERS

This map is for use in administering the National Flood Insurance Program. It does not necessarily identify all areas subject to flooding, particularly from local drainage sources of small size. The community map repository should be consulted for possible updated or additional flood hazard information.

To obtain more detailed information in areas where Base Flood Elevations (BFEs) and/or floodways have been determined, users are encouraged to consult the Flood Profiles and Floodway Data and/or Summary of Stillwater Elevations tables contained within the Flood Insurance Study (FIS) report that accompanies this FIRM. Users should be aware that BFEs shown on the FIRM represent rounded whole-foot elevations. These BFEs are intended for flood insurance rating purposes only and should not be used as the sole source of flood elevation information. Accordingly, flood elevation data presented in the FIS report should be utilized in conjunction with the FIRM for purposes of construction and/or floodplain management.

Coastal Base Flood Elevations shown on this map apply only landward of 0.0' North American Vertical Datum of 1988 (NAVD 88). Users of this FIRM should be aware that coastal flood elevations are also provided in the Summary of Stillwater Elevations table in the Flood Insurance Study report for this jurisdiction. Elevations shown in the Summary of Stillwater Elevations table should be used for construction and/or floodplain management purposes when they are higher than the elevations shown on this FIRM.

Boundaries of the floodways were computed at cross sections and interpolated between cross sections. The floodways were based on hydraulic considerations with regard to requirements of the National Flood Insurance Program. Floodway widths and other pertinent floodway data are provided in the Flood Insurance Study report for this jurisdiction.

Certain areas not in Special Flood Hazard Areas may be protected by flood control structures. Refer to Section 2.4 "Flood Protection Measures" of the Flood Insurance Study report for information on flood control structures for this jurisdiction.

The projection used in the preparation of this map was Idaho State Plane west zone (FIPSZONE 1103). The horizontal datum was NAD83, GRS1980 spheroid. Differences in datum, spheroid, projection or State Plane zones used in the production of FIRMs for adjacent jurisdictions may result in slight positional differences in map features across jurisdiction boundaries. These differences do not affect the accuracy of the FIRM.

Flood elevations on this map are referenced to the North American Vertical Datum of 1988. These flood elevations must be compared to structure and ground elevations referenced to the same vertical datum. For information regarding conversion between the National Geodetic Vertical Datum of 1929 and the North American Vertical Datum of 1988, visit the National Geodetic Survey website at <http://www.ngs.noaa.gov/> or contact the National Geodetic Survey at the following address:

NGS Information Services
NOAA, NNGS12
National Geodetic Survey
SSMIC-3 #9202
1315 East-West Highway
Silver Spring, MD 20910-3282

To obtain current elevation, description, and/or location information for bench marks shown on this map, please contact the Information Services Branch of the National Geodetic Survey at (301) 713-3242, or visit its website at <http://www.ngs.noaa.gov/>.

Base map information shown on this FIRM was provided in digital format by USGS, USDA NRCS and NFS, US BLM, NOAA NGS, Idaho DPR, Idaho Geospatial Data Clearinghouse, and Kootenai County GIS. The information was compiled at a scale of 1:24000 during the time period 2001-2007.

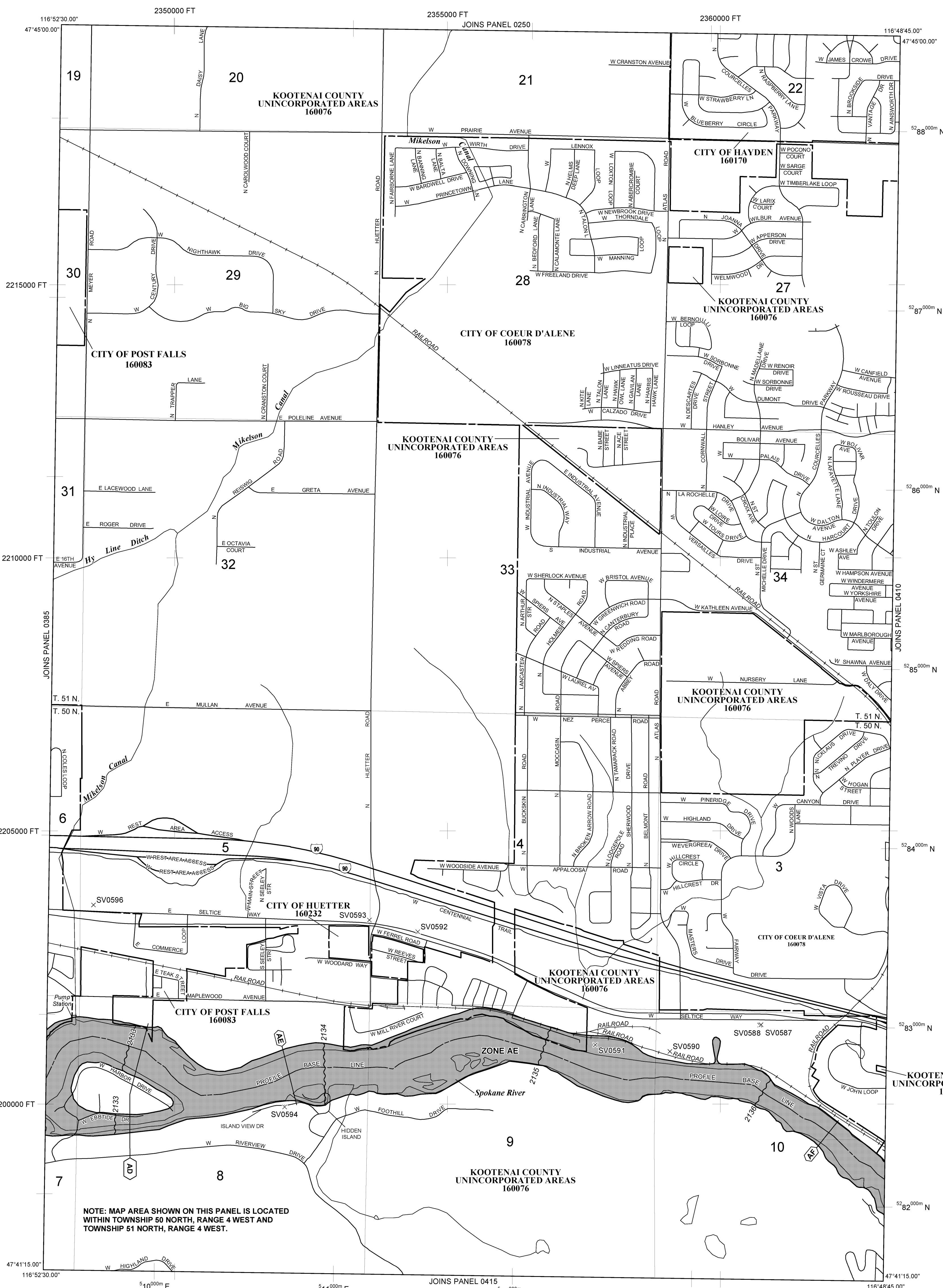
This map reflects more detailed and up-to-date stream channel configurations than those shown on the previous FIRM for this jurisdiction. The floodplains and floodways that were transferred from the previous FIRM may have been adjusted to conform to these new stream channel configurations. As a result, the Flood Profiles and Floodway Data tables in the Flood Insurance Study report (which contains authoritative hydraulic data) may reflect stream channel distances that differ from what is shown on this map.

Corporate limits shown on this map are based on the best data available at the time of publication. Because changes due to annexations or de-annexations may have occurred after this map was published, map users should contact appropriate community officials to verify current corporate limit locations.

Please refer to the separately printed Map Index for an overview map of the county showing the layout of map panels; community map repository addresses; and a Listing of Communities table containing National Flood Insurance Program dates for each community as well as a listing of the panels on which each community is located.

Contact the FEMA Map Service Center at 1-800-358-9616 for information on available products associated with this FIRM. Available products may include previously issued Letters of Map Change, a Flood Insurance Study report, and/or digital versions of this map. The FEMA Map Service Center may also be reached by Fax at 1-800-358-9620 and its website at <http://www.msc.fema.gov/>.

If you have questions about this map or questions concerning the National Flood Insurance Program in general, please call 1-877-FEMA-MAP (1-877-336-2627) or visit the FEMA website at <http://www.fema.gov/>.



NOTE: MAP AREA SHOWN ON THIS PANEL IS LOCATED WITHIN TOWNSHIP 50 NORTH, RANGE 4 WEST AND TOWNSHIP 51 NORTH, RANGE 4 WEST.

LEGEND

SPECIAL FLOOD HAZARD AREAS (SFHAS) SUBJECT TO INUNDATION BY THE 1% ANNUAL CHANCE FLOOD

The 1% annual chance flood (100-year flood), also known as the base flood, is the flood that has a 1% chance of being equaled or exceeded in any given year. The Special Flood Hazard Area is the area subject to flooding by the 1% annual chance flood. Areas of Special Flood Hazard include Zones A, AE, AH, AO, AR, A99, V and VE. The Base Flood Elevation is the water-surface elevation of the 1% annual chance flood.

ZONE A No Base Flood Elevations determined.

ZONE AE Base Flood Elevations determined.

ZONE AH Flood depths of 1 to 3 feet (usually areas of ponding); Base Flood Elevations determined.

ZONE AO Flood depths of 1 to 3 feet (usually sheet flow on sloping terrain); average depths determined. For areas of alluvial fan flooding, velocities also determined.

ZONE AR Special Flood Hazard Area formerly protected from the 1% annual chance flood by a flood control system that was subsequently decertified. Zone AR indicates that the former flood control system is being restored to provide protection from the 1% annual chance or greater flood.

ZONE A99 Area to be protected from 1% annual chance flood by a Federal flood protection system under construction; no Base Flood Elevations determined.

ZONE V Coastal flood zone with velocity hazard (wave action); no Base Flood Elevations determined.

ZONE VE Coastal flood zone with velocity hazard (wave action); Base Flood Elevations determined.

FLOODWAY AREAS IN ZONE AE

The floodway is the channel of a stream plus any adjacent floodplain areas that must be kept free of encroachment so that the 1% annual chance flood can be carried without substantial increases in flood heights.

OTHER FLOOD AREAS

ZONE X Areas of 0.2% annual chance flood; areas of 1% annual chance flood with average depths of less than 1 foot or with drainage areas less than 1 square mile; and areas protected by levees from 1% annual chance flood.

OTHER AREAS

ZONE X Areas determined to be outside the 0.2% annual chance floodplain.

ZONE D Areas in which flood hazards are undetermined, but possible.

COASTAL BARRIER RESOURCES SYSTEM (CBRS) AREAS

OTHERWISE PROTECTED AREAS (OPAs)

CBRS areas and OPAs are normally located within or adjacent to Special Flood Hazard Areas.

- Floodplain boundary
- Floodway boundary
- Zone D boundary
- CBRS and OPA boundary
- Boundary dividing Special Flood Hazard Areas of different Base Flood Elevations, flood depths or flood velocities.
- Base Flood Elevation line and value; elevation in feet*
 - 513 (EL 987)
- Base Flood Elevation value where uniform within zone; elevation in feet*
 - * Referenced to the North American Vertical Datum of 1988 (NAVD 88)
- Cross section line
- Transsect line
 - Geographic coordinates referenced to the North American Datum of 1983 (NAD 83)
 - 1000-meter Universal Transverse Mercator grid ticks, zone 11
 - 5000-foot grid ticks: Idaho State Plane coordinate system, west zone (FIPSZONE 1103), Transverse Mercator
- Bench mark (see explanation in Notes to Users section of this FIRM panel)
- River Mile
- MAP REPOSITORIES
- Refer to Map Repositories list on Map Index
- EFFECTIVE DATE OF COUNTYWIDE FLOOD INSURANCE RATE MAP: May 3, 2010
- EFFECTIVE DATE(S) OF REVISION(S) TO THIS PANEL:

For community map revision history prior to countywide mapping, refer to the Community Map History table located in the Flood Insurance Study report for this jurisdiction.

To determine if flood insurance is available in this community, contact your insurance agent or call the National Flood Insurance Program at 1-800-638-6620.

MAP SCALE 1" = 1000'

500 0 1000 2000 FEET
300 0 300 600 METERS

NFIP NATIONAL FLOOD INSURANCE PROGRAM

PANEL 0405E

FIRM FLOOD INSURANCE RATE MAP

KOOTENAI COUNTY, IDAHO AND INCORPORATED AREAS

PANEL 405 OF 975
(SEE MAP INDEX FOR FIRM PANEL LAYOUT)

CONTAINS:

COMMUNITY	NUMBER	PANEL	SUFFIX
KOOTENAI COUNTY	160076	0405	E
COEUR DALENE, CITY OF	160078	0405	E
HAYDEN, CITY OF	160170	0405	E
HUETTER, CITY OF	160232	0405	E
POST FALLS, CITY OF	160083	0405	E

Notice to User: The Map Number shown below should be used when placing map orders. The Community Number shown above should be used on insurance applications for the subject community.

MAP NUMBER 1605C0405E

EFFECTIVE DATE MAY 3, 2010

Federal Emergency Management Agency

FIGURE 5

NOTES TO USERS

This map is for use in administering the National Flood Insurance Program. It does not necessarily identify all areas subject to flooding, particularly from local drainage sources of small size. The community map repository should be consulted for possible updated or additional flood hazard information.

To obtain more detailed information in areas where Base Flood Elevations (BFEs) and/or floodways have been determined, users are encouraged to consult the Flood Profiles and Floodway Data and/or Summary of Stillwater Elevations tables contained within the Flood Insurance Study (FIS) report that accompanies this FIRM. Users should be aware that BFEs shown on the FIRM represent rounded whole-foot elevations. These BFEs are intended for flood insurance rating purposes only and should not be used as the sole source of flood elevation information. Accordingly, flood elevation data presented in the FIS report should be utilized in conjunction with the FIRM for purposes of construction and/or floodplain management.

Coastal Base Flood Elevations shown on this map apply only to landward of 0.0' North American Vertical Datum of 1988 (NAVD 88). Users of this FIRM should be aware that coastal flood elevations are also provided in the Summary of Stillwater Elevations table in the Flood Insurance Study report for this jurisdiction. Elevations shown in the Summary of Stillwater Elevations table should be used for construction and/or floodplain management purposes when they are higher than the elevations shown on this FIRM.

Boundaries of the floodways were computed at cross sections and interpolated between cross sections. The floodways were based on hydraulic considerations with regard to requirements of the National Flood Insurance Program. Floodway widths and other pertinent floodway data are provided in the Flood Insurance Study report for this jurisdiction.

Certain areas not in Special Flood Hazard Areas may be protected by flood control structures. Refer to Section 2.4 "Flood Protection Measures" of the Flood Insurance Study report for information on flood control structures for this jurisdiction.

The projection used in the preparation of this map was Idaho State Plane west zone (FIPSZONE 1103). The horizontal datum was NAD83, GRS1980 spheroid. Differences in datum, spheroid, projection or State Plane zones used in the production of FIRMs for adjacent jurisdictions may result in slight positional differences in map features across jurisdiction boundaries. These differences do not affect the accuracy of the FIRM.

Flood elevations on this map are referenced to the North American Vertical Datum of 1988. These flood elevations must be compared to structure and ground elevations referenced to the same vertical datum. For information regarding conversion between the National Geodetic Vertical Datum of 1929 and the North American Vertical Datum of 1988, visit the National Geodetic Survey website at <http://www.ngs.noaa.gov/> or contact the National Geodetic Survey at the following address:

NGS Information Services
NOAA, NNGS12
National Geodetic Survey
SSM/C-3 #9202
1315 East-West Highway
Silver Spring, MD 20910-3282

To obtain current elevation, description, and/or location information for bench marks shown on this map, please contact the Information Services Branch of the National Geodetic Survey at (301) 713-3242, or visit its website at <http://www.ngs.noaa.gov/>.

Base map information shown on this FIRM was provided in digital format by USGS, USDA NRCS and NFS, US BLM, NOAA NGS, Idaho DPR, Idaho Geospatial Data Clearinghouse, and Kootenai County GIS. The information was compiled at a scale of 1:24000 during the time period 2001-2007.

This map reflects more detailed and up-to-date stream channel configurations than those shown on the previous FIRM for this jurisdiction. The floodplains and floodways that were transferred from the previous FIRM may have been adjusted to conform to these new stream channel configurations. As a result, the Flood Profiles and Floodway Data tables in the Flood Insurance Study report (which contains authoritative hydraulic data) may reflect stream channel distances that differ from what is shown on this map.

Corporate limits shown on this map are based on the best data available at the time of publication. Because changes due to annexations or de-annexations may have occurred after this map was published, map users should contact appropriate community officials to verify current corporate limit locations.

Please refer to the separately printed Map Index for an overview map of the county showing the layout of map panels; community map repository addresses; and a Listing of Communities table containing National Flood Insurance Program dates for each community as well as a listing of the panels on which each community is located.

Contact the FEMA Map Service Center at 1-800-358-9616 for information on available products associated with this FIRM. Available products may include previously issued Letters of Map Change, a Flood Insurance Study report, and/or digital versions of this map. The FEMA Map Service Center may also be reached by Fax at 1-800-358-9620 and its website at <http://www.msc.fema.gov/>.

If you have questions about this map or questions concerning the National Flood Insurance Program in general, please call 1-877-FEMA-MAP (1-877-336-2627) or visit the FEMA website at <http://www.fema.gov/>.

LEGEND

SPECIAL FLOOD HAZARD AREAS (SFHAS) SUBJECT TO INUNDATION BY THE 1% ANNUAL CHANCE FLOOD

The 1% annual chance flood (100-year flood), also known as the base flood, is the flood that has a 1% chance of being equaled or exceeded in any given year. The Special Flood Hazard Area is the area subject to flooding by the 1% annual chance flood. Areas of Special Flood Hazard include Zones A, AE, AH, AO, AR, A99, V and VE. The Base Flood Elevation is the water-surface elevation of the 1% annual chance flood.

ZONE A No Base Flood Elevations determined.

ZONE AE Base Flood Elevations determined.

ZONE AH Flood depths of 1 to 3 feet (usually areas of ponding); Base Flood Elevations determined.

ZONE AO Flood depths of 1 to 3 feet (usually sheet flow on sloping terrain); average depths determined. For areas of alluvial fan flooding, velocities also determined.

ZONE AR Special Flood Hazard Area formerly protected from the 1% annual chance flood by a flood control system that was subsequently decertified. Zone AR indicates that the former flood control system is being restored to provide protection from the 1% annual chance or greater flood.

ZONE A99 Area to be protected from 1% annual chance flood by a Federal flood protection system under construction; no Base Flood Elevations determined.

ZONE V Coastal flood zone with velocity hazard (wave action); no Base Flood Elevations determined.

ZONE VE Coastal flood zone with velocity hazard (wave action); Base Flood Elevations determined.

FLOODWAY AREAS IN ZONE AE

The floodway is the channel of a stream plus any adjacent floodplain areas that must be kept free of encroachment so that the 1% annual chance flood can be carried without substantial increases in flood heights.

OTHER FLOOD AREAS

ZONE X Areas of 0.2% annual chance flood; areas of 1% annual chance flood with average depths of less than 1 foot or with drainage areas less than 1 square mile; and areas protected by levees from 1% annual chance flood.

OTHER AREAS

ZONE X Areas determined to be outside the 0.2% annual chance floodplain.

ZONE D Areas in which flood hazards are undetermined, but possible.

COASTAL BARRIER RESOURCES SYSTEM (CBRS) AREAS

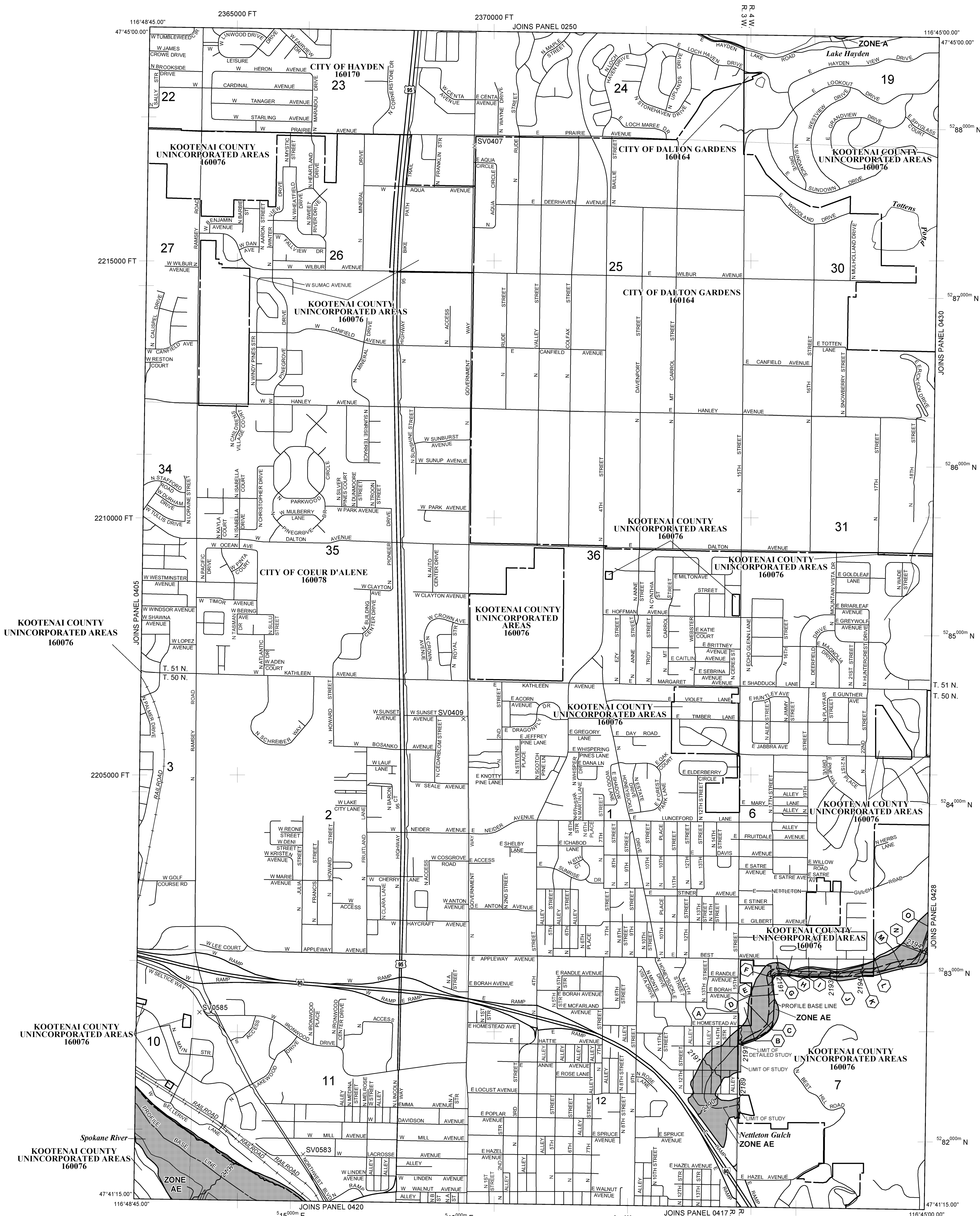
OTHERWISE PROTECTED AREAS (OPAs)

CBRS areas and OPAs are normally located within or adjacent to Special Flood Hazard Areas.

Floodplain boundary
Floodway boundary
Zone D boundary
CBRS and OPA boundary
Boundary dividing Special Flood Hazard Areas of different Base Flood Elevations, flood depths or flood velocities.
Base Flood Elevation line and value; elevation in feet*
Base Flood Elevation value where uniform within zone; elevation in feet*
* Referenced to the North American Vertical Datum of 1988 (NAVD 88)
Cross section line
Transsect line
Geographic coordinates referenced to the North American Datum of 1983 (NAD 83)
1000-meter Universal Transverse Mercator grid ticks, zone 11
5000-foot grid ticks: Idaho State Plane coordinate system, west zone (FIPSZONE 1103), Transverse Mercator
Bench mark (see explanation in Notes to Users section of this FIRM panel)
River Mile
MAP REPOSITORIES
Refer to Map Repositories list on Map Index
EFFECTIVE DATE OF COUNTYWIDE FLOOD INSURANCE RATE MAP
EFFECTIVE DATE(S) OF REVISION(S) TO THIS PANEL

For community map revision history prior to countywide mapping, refer to the Community Map History table located in the Flood Insurance Study report for this jurisdiction.
To determine if flood insurance is available in this community, contact your insurance agent or call the National Flood Insurance Program at 1-800-638-6620.

MAP SCALE 1" = 1000'
500 0 1000 2000 FEET
300 0 300 600 METERS



NATIONAL FLOOD INSURANCE PROGRAM

PANEL 0410E

FIRM
FLOOD INSURANCE RATE MAP
KOOTENAI COUNTY,
IDAHO
AND INCORPORATED AREAS

PANEL 410 OF 975
(SEE MAP INDEX FOR FIRM PANEL LAYOUT)

CONTAINS:

COMMUNITY	NUMBER	PANEL	SUFFIX
KOOTENAI COUNTY	160076	0410	E
COEUR DALENE, CITY OF	160078	0410	E
DALTON GARDENS, CITY OF	160164	0410	E
HAYDEN, CITY OF	160170	0410	E

Notice to User: The Map Number shown below should be used when placing map orders. The Community Number shown above should be used on insurance applications for the subject community.

MAP NUMBER
1605C0410E

EFFECTIVE DATE
MAY 3, 2010

Federal Emergency Management Agency

FIGURE 6



U.S. Fish and Wildlife Service National Wetlands Inventory

Figure 7. Wetlands
Map

Apr 22, 2015



Wetlands

- Freshwater Emergent
- Freshwater Forested/Shrub
- Estuarine and Marine Deepwater
- Estuarine and Marine
- Freshwater Pond
- Lake
- Riverine
- Other

Riparian

- Herbaceous
- Forested/Shrub

Riparian Status

- Digital Data

This map is for general reference only. The US Fish and Wildlife Service is not responsible for the accuracy or currentness of the base data shown on this map. All wetlands related data should be used in accordance with the layer metadata found on the Wetlands Mapper web site.

User Remarks:

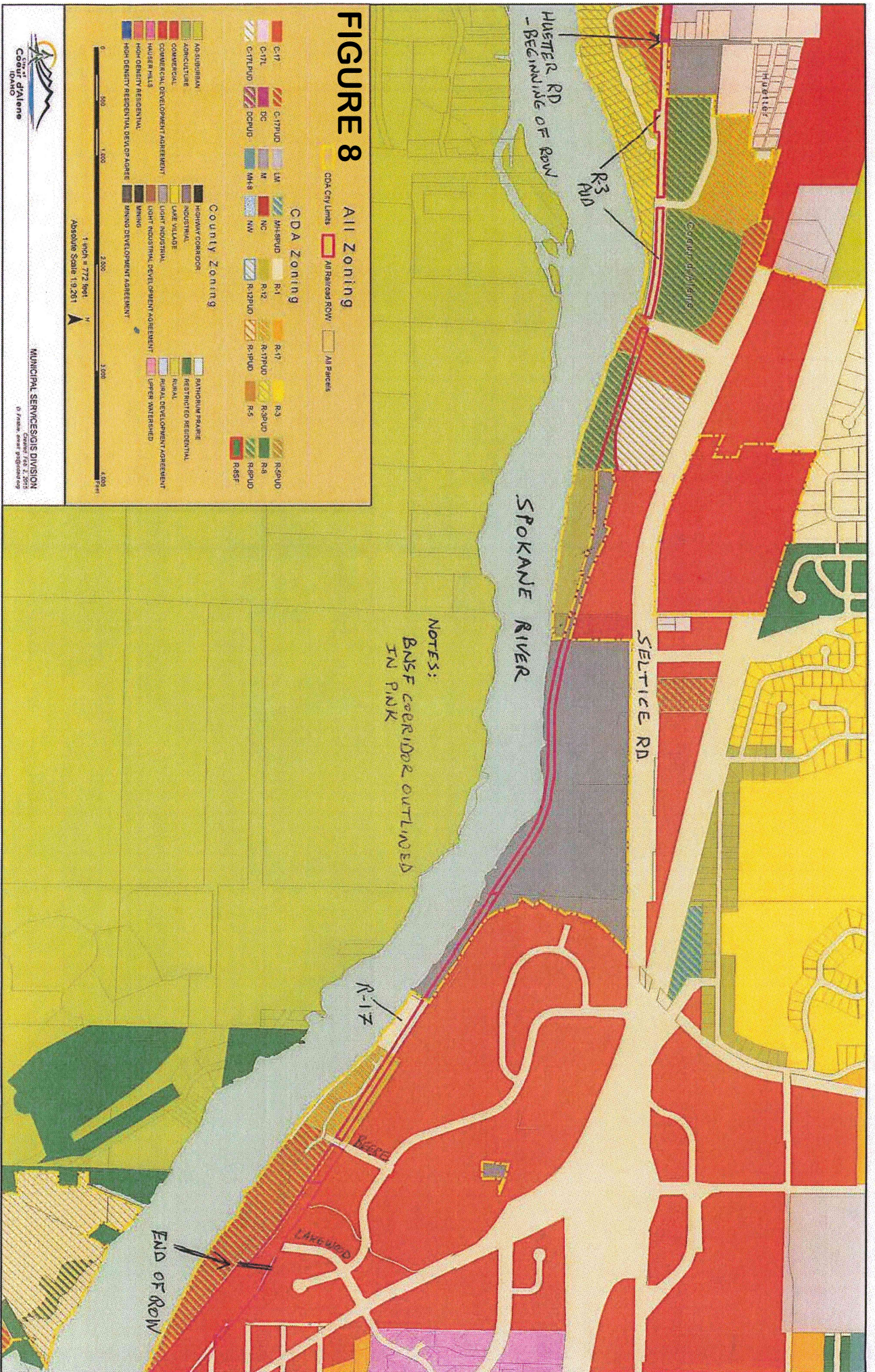


FIGURE 8

All Zoning

CDA City Limits All Railroad ROW All Parcels

CDA Zoning

C-17	C-17NUD	LM	MH-8	R-17	R-3	R-8NUD
C-17L	DC	M	MH-8	R-17NUD	R-12	R-8
C-17PU	DCPU	MH-8	NW	R-12NUD	R-5	R-5
						R-8SF

County Zoning

AGRICULTURAL	INDUSTRIAL	BATHING PARKS	RESTRICTED RESIDENTIAL
COMMERCIAL	INDUSTRIAL	RESTRICTED RESIDENTIAL	RESTRICTED RESIDENTIAL
COMMERCIAL DEVELOPMENT AGREEMENT	INDUSTRIAL	RESTRICTED RESIDENTIAL	RESTRICTED RESIDENTIAL
HOUSING HILLS	INDUSTRIAL	RESTRICTED RESIDENTIAL	RESTRICTED RESIDENTIAL
HOUSING HILLS	INDUSTRIAL	RESTRICTED RESIDENTIAL	RESTRICTED RESIDENTIAL
HIGH DENSITY RESIDENTIAL	INDUSTRIAL	RESTRICTED RESIDENTIAL	RESTRICTED RESIDENTIAL
HIGH DENSITY RESIDENTIAL OPEN SPACE	INDUSTRIAL	RESTRICTED RESIDENTIAL	RESTRICTED RESIDENTIAL
	INDUSTRIAL	RESTRICTED RESIDENTIAL	RESTRICTED RESIDENTIAL

Scale: 0 200 400 600 800 1,000 1,200 1,400 1,600 1,800 2,000 2,200 2,400 2,600 2,800 3,000 3,200 3,400 3,600 3,800 4,000 4,200 4,400 4,600 4,800 5,000
 1 inch = 772 feet
 Absolute Scale 1:261
 Absolute Scale 1:261

NOTES:
 BNSF CORRIDOR OUTLINED
 IN PINK

END OF ROW

FOUR CORNERS / BLM CORRIDOR MASTER PLAN Public Workshop / Open House

FIGURE 9

HWY. 95 TO BLM BOUNDARY



Appendix B:

Historical Research Documentation

CDA BNSF Railroad Corridor

Highway 95/Railroad
Coeur D Alene, ID 83814

Inquiry Number: 4267203.5
April 24, 2015

The EDR-City Directory Image Report

TABLE OF CONTENTS

SECTION

Executive Summary

Findings

City Directory Images

Thank you for your business.
Please contact EDR at 1-800-352-0050
with any questions or comments.

Disclaimer - Copyright and Trademark Notice

This Report contains certain information obtained from a variety of public and other sources reasonably available to Environmental Data Resources, Inc. It cannot be concluded from this Report that coverage information for the target and surrounding properties does not exist from other sources. **NO WARRANTY EXPRESSED OR IMPLIED, IS MADE WHATSOEVER IN CONNECTION WITH THIS REPORT. ENVIRONMENTAL DATA RESOURCES, INC. SPECIFICALLY DISCLAIMS THE MAKING OF ANY SUCH WARRANTIES, INCLUDING WITHOUT LIMITATION, MERCHANTABILITY OR FITNESS FOR A PARTICULAR USE OR PURPOSE. ALL RISK IS ASSUMED BY THE USER. IN NO EVENT SHALL ENVIRONMENTAL DATA RESOURCES, INC. BE LIABLE TO ANYONE, WHETHER ARISING OUT OF ERRORS OR OMISSIONS, NEGLIGENCE, ACCIDENT OR ANY OTHER CAUSE, FOR ANY LOSS OR DAMAGE, INCLUDING, WITHOUT LIMITATION, SPECIAL, INCIDENTAL, CONSEQUENTIAL, OR EXEMPLARY DAMAGES. ANY LIABILITY ON THE PART OF ENVIRONMENTAL DATA RESOURCES, INC. IS STRICTLY LIMITED TO A REFUND OF THE AMOUNT PAID FOR THIS REPORT.** Purchaser accepts this Report "AS IS". Any analyses, estimates, ratings, environmental risk levels or risk codes provided in this Report are provided for illustrative purposes only, and are not intended to provide, nor should they be interpreted as providing any facts regarding, or prediction or forecast of, any environmental risk for any property. Only a Phase I Environmental Site Assessment performed by an environmental professional can provide information regarding the environmental risk for any property. Additionally, the information provided in this Report is not to be construed as legal advice.

Copyright 2015 by Environmental Data Resources, Inc. All rights reserved. Reproduction in any media or format, in whole or in part, of any report or map of Environmental Data Resources, Inc. or its affiliates is prohibited without prior written permission.

EDR and its logos (including Sanborn and Sanborn Map) are trademarks of Environmental Data Resources, Inc. or its affiliates. All other trademarks used herein are the property of their respective owners.

EXECUTIVE SUMMARY

DESCRIPTION

Environmental Data Resources, Inc.'s (EDR) City Directory Report is a screening tool designed to assist environmental professionals in evaluating potential liability on a target property resulting from past activities. EDR's City Directory Report includes a search of available city directory data at 5 year intervals.

RESEARCH SUMMARY

The following research sources were consulted in the preparation of this report. A check mark indicates where information was identified in the source and provided in this report.

<u>Year</u>	<u>Target Street</u>	<u>Cross Street</u>	<u>Source</u>
2013	<input checked="" type="checkbox"/>	<input checked="" type="checkbox"/>	Cole Information Services
2008	<input checked="" type="checkbox"/>	<input checked="" type="checkbox"/>	Cole Information Services
2003	<input checked="" type="checkbox"/>	<input checked="" type="checkbox"/>	Cole Information Services
1999	<input checked="" type="checkbox"/>	<input checked="" type="checkbox"/>	Cole Information Services
1995	<input checked="" type="checkbox"/>	<input checked="" type="checkbox"/>	Cole Information Services
1992	<input checked="" type="checkbox"/>	<input checked="" type="checkbox"/>	Cole Information Services
1987	<input checked="" type="checkbox"/>	<input checked="" type="checkbox"/>	Polk's City Directory
1982	<input checked="" type="checkbox"/>	<input checked="" type="checkbox"/>	Polk's City Directory
1977	<input checked="" type="checkbox"/>	<input checked="" type="checkbox"/>	Polk's City Directory
1972	<input checked="" type="checkbox"/>	<input checked="" type="checkbox"/>	Polk's City Directory
1967	<input type="checkbox"/>	<input checked="" type="checkbox"/>	Polk's City Directory
1963	<input type="checkbox"/>	<input type="checkbox"/>	Polk's City Directory

RECORD SOURCES

EDR is licensed to reproduce certain City Directory works by the copyright holders of those works. The purchaser of this EDR City Directory Report may include it in report(s) delivered to a customer. Reproduction of City Directories without permission of the publisher or licensed vendor may be a violation of copyright.

FINDINGS

TARGET PROPERTY STREET

Highway 95/Railroad
Coeur D Alene, ID 83814

<u>Year</u>	<u>CD Image</u>	<u>Source</u>	
<u>HIGHWAY 95</u>			
2013	pg A1	Cole Information Services	
2008	-	Cole Information Services	Target and Adjoining not listed in Source
2003	-	Cole Information Services	Target and Adjoining not listed in Source
1999	-	Cole Information Services	Target and Adjoining not listed in Source
1995	-	Cole Information Services	Target and Adjoining not listed in Source
1992	pg A38	Cole Information Services	
1987	-	Polk's City Directory	Street not listed in Source
1982	-	Polk's City Directory	Street not listed in Source
1977	-	Polk's City Directory	Street not listed in Source
1972	-	Polk's City Directory	Street not listed in Source
1967	-	Polk's City Directory	Street not listed in Source
1963	-	Polk's City Directory	Street not listed in Source

HIGHWAY 95 S

2013	-	Cole Information Services	Target and Adjoining not listed in Source
2008	-	Cole Information Services	Target and Adjoining not listed in Source
2003	pg A14	Cole Information Services	
1999	pg A22	Cole Information Services	
1995	pg A31	Cole Information Services	
1992	pg A39	Cole Information Services	
1987	pg A43	Polk's City Directory	
1982	pg A47	Polk's City Directory	
1977	pg A51	Polk's City Directory	
1972	pg A53	Polk's City Directory	
1967	-	Polk's City Directory	Street not listed in Source
1963	-	Polk's City Directory	Street not listed in Source

FINDINGS

<u>Year</u>	<u>CD Image</u>	<u>Source</u>	
<u>RAILROAD</u>			
2013	-	Cole Information Services	Target and Adjoining not listed in Source
2008	-	Cole Information Services	Target and Adjoining not listed in Source
2003	-	Cole Information Services	Target and Adjoining not listed in Source
1999	pg A25	Cole Information Services	
1995	-	Cole Information Services	Target and Adjoining not listed in Source
1992	-	Cole Information Services	Target and Adjoining not listed in Source
1987	-	Polk's City Directory	Street not listed in Source
1982	-	Polk's City Directory	Street not listed in Source
1977	-	Polk's City Directory	Street not listed in Source
1972	-	Polk's City Directory	Street not listed in Source
1967	-	Polk's City Directory	Street not listed in Source
1963	-	Polk's City Directory	Street not listed in Source
<u>RAILROAD AVE</u>			
2013	-	Cole Information Services	Target and Adjoining not listed in Source
2008	-	Cole Information Services	Target and Adjoining not listed in Source
2003	-	Cole Information Services	Target and Adjoining not listed in Source
1999	pg A26	Cole Information Services	
1995	-	Cole Information Services	Target and Adjoining not listed in Source
1992	-	Cole Information Services	Target and Adjoining not listed in Source
1987	-	Polk's City Directory	Street not listed in Source
1982	-	Polk's City Directory	Street not listed in Source
1977	-	Polk's City Directory	Street not listed in Source
1972	-	Polk's City Directory	Street not listed in Source
1967	-	Polk's City Directory	Street not listed in Source
1963	-	Polk's City Directory	Street not listed in Source
<u>S HIGHWAY 95</u>			
2013	pg A3	Cole Information Services	
2008	pg A10	Cole Information Services	
2003	pg A16	Cole Information Services	
1999	-	Cole Information Services	Target and Adjoining not listed in Source
1995	-	Cole Information Services	Target and Adjoining not listed in Source
1992	-	Cole Information Services	Target and Adjoining not listed in Source

FINDINGS

<u>Year</u>	<u>CD Image</u>	<u>Source</u>	
1987	-	Polk's City Directory	Street not listed in Source
1982	-	Polk's City Directory	Street not listed in Source
1977	-	Polk's City Directory	Street not listed in Source
1972	-	Polk's City Directory	Street not listed in Source
1967	-	Polk's City Directory	Street not listed in Source
1963	-	Polk's City Directory	Street not listed in Source

FINDINGS

CROSS STREETS

<u>Year</u>	<u>CD Image</u>	<u>Source</u>	
<u>HUETTER RD</u>			
2013	-	Cole Information Services	Target and Adjoining not listed in Source
2008	-	Cole Information Services	Target and Adjoining not listed in Source
2003	-	Cole Information Services	Target and Adjoining not listed in Source
1999	pg. A23	Cole Information Services	
1995	pg. A32	Cole Information Services	
1992	pg. A40	Cole Information Services	
1987	-	Polk's City Directory	Street not listed in Source
1982	-	Polk's City Directory	Street not listed in Source
1977	-	Polk's City Directory	Street not listed in Source
1972	-	Polk's City Directory	Street not listed in Source
1967	-	Polk's City Directory	Street not listed in Source
1963	-	Polk's City Directory	Street not listed in Source

N HUETTER RD

2013	pg. A2	Cole Information Services	
2008	pg. A9	Cole Information Services	
2003	pg. A15	Cole Information Services	
1999	pg. A24	Cole Information Services	
1995	pg. A33	Cole Information Services	
1992	pg. A41	Cole Information Services	
1987	pg. A44	Polk's City Directory	
1982	pg. A48	Polk's City Directory	
1977	-	Polk's City Directory	Street not listed in Source
1972	-	Polk's City Directory	Street not listed in Source
1967	-	Polk's City Directory	Street not listed in Source
1963	-	Polk's City Directory	Street not listed in Source

S HUETTER RD

2013	-	Cole Information Services	Target and Adjoining not listed in Source
2008	-	Cole Information Services	Target and Adjoining not listed in Source
2003	-	Cole Information Services	Target and Adjoining not listed in Source

FINDINGS

<u>Year</u>	<u>CD Image</u>	<u>Source</u>	
1999	-	Cole Information Services	Target and Adjoining not listed in Source
1995	pg. A34	Cole Information Services	
1992	-	Cole Information Services	Target and Adjoining not listed in Source
1987	pg. A45	Polk's City Directory	
1982	pg. A49	Polk's City Directory	
1977	-	Polk's City Directory	Street not listed in Source
1972	-	Polk's City Directory	Street not listed in Source
1967	-	Polk's City Directory	Street not listed in Source
1963	-	Polk's City Directory	Street not listed in Source

SELTICE WAY

2013	pg. A4	Cole Information Services	
2008	-	Cole Information Services	Target and Adjoining not listed in Source
2003	pg. A17	Cole Information Services	
1999	pg. A27	Cole Information Services	
1995	pg. A35	Cole Information Services	
1992	pg. A42	Cole Information Services	
1987	-	Polk's City Directory	Street not listed in Source
1982	-	Polk's City Directory	Street not listed in Source
1977	-	Polk's City Directory	Street not listed in Source
1972	-	Polk's City Directory	Street not listed in Source
1967	-	Polk's City Directory	Street not listed in Source
1963	-	Polk's City Directory	Street not listed in Source

SELTICE WY

1999	pg. A30	Cole Information Services
1995	pg. A37	Cole Information Services

W JOHN LOOP

2013	pg. A5	Cole Information Services	
2008	-	Cole Information Services	Target and Adjoining not listed in Source
2003	-	Cole Information Services	Target and Adjoining not listed in Source
1999	-	Cole Information Services	Target and Adjoining not listed in Source
1995	-	Cole Information Services	Target and Adjoining not listed in Source
1992	-	Cole Information Services	Target and Adjoining not listed in Source

FINDINGS

<u>Year</u>	<u>CD Image</u>	<u>Source</u>	
1987	-	Polk's City Directory	Street not listed in Source
1982	-	Polk's City Directory	Street not listed in Source
1977	-	Polk's City Directory	Street not listed in Source
1972	-	Polk's City Directory	Street not listed in Source
1967	-	Polk's City Directory	Street not listed in Source
1963	-	Polk's City Directory	Street not listed in Source

W SELTICE WAY

2013	pg. A6	Cole Information Services	
2008	pg. A11	Cole Information Services	
2003	pg. A18	Cole Information Services	
1999	-	Cole Information Services	Target and Adjoining not listed in Source
1995	-	Cole Information Services	Target and Adjoining not listed in Source
1992	-	Cole Information Services	Target and Adjoining not listed in Source
1987	pg. A46	Polk's City Directory	
1982	pg. A50	Polk's City Directory	

W SELTICE WAY (HWY 10 W)

1967	pg. A56	Polk's City Directory	
1963	-	Polk's City Directory	Street not listed in Source

W SELTICE WAY (OLD HWY 10 W)

1977	pg. A52	Polk's City Directory	
1972	pg. A54	Polk's City Directory	
1972	pg. A55	Polk's City Directory	

City Directory Images

Target Street
✓

Cross Street
-

Source
Cole Information Services

HIGHWAY 95 2013

1 SKYVIEW STORAGE

N HUETTER RD 2013

3201 RUENYEAGER & ASSOC INC
3295 KYLE PFUNDHELLER
M BERMEL
3328 JON ENOS
3440 CHANTEL PETIT
3447 OCCUPANT UNKNOWN
3448 SAGE TRUCK DRIVING SCHOOL
3450 ROBERT TAYLOR
3501 DUCTZ
3525 GARY IDLAND
RONALD OSTI
TRACY COLLINS
3591 WILBUR R B & CO INC
3786 ADVANTAGE NORTHWEST
4020 OCCUPANT UNKNOWN
4950 ROY ARMSTRONG

S HIGHWAY 95 2013

1925	PATRICK BELL
1956	CARA MCCARTHY
2004	SUE FLAMMIA
2516	RONALD FRITZ
3482	KEITH KROETCH
7006	PAUL BURKE
7461	RON STEUER
7799	GEORGE KUTTERUF
8003	OCCUPANT UNKNOWN
8178	ALAN JONES
9011	BRAD ALLISON
9530	OCCUPANT UNKNOWN
9844	OCCUPANT UNKNOWN
9881	GLORIA STRIBLING
9887	JANA VERGLUND
10581	CHAD MASTIN
	MICA MEADOWS LANDSCAPE
10589	ASSOCIATED LOGGERS EXCHANGE
	ASSOCIATED LOGGING CONTRACTORS INC
	OCCUPANT UNKNOWN
10755	TROY EVANS
13419	JAMES RATLIFF
13615	JAMES RATLIFF
13621	ALLEN BEARDSLEE
16569	OCCUPANT UNKNOWN
19374	MICHAEL WOODARD
20032	RONALD TACHENY
20623	EDWARD JOY
22089	FIGHTING CREEK LANDFILL
23100	FIGHTING CREEK MATERIALS
	OCCUPANT UNKNOWN
23171	JANELLE LEPIRE
23181	FIGHTIN CREEK SMOKE SHOP

Target Street

Cross Street

Source

-

✓

Cole Information Services

SELTICE WAY 2013

2424 DOUG HOSFORD
5555 IDAHO STATE GOVERNMENT
STATE OF IDAHO

Target Street

Cross Street

Source

-

✓

Cole Information Services

W JOHN LOOP 2013

2256 GLENN DITTEBRANDT

W SELTICE WAY 2013

2300 CREATIVE RENOVATIONS LLC
 HOLIDAY INN EXPRESS
 HOLIDAY INN EXPRESS & SUITES INTERST

2340 ADA BROWN
 ADRIENNE DIEHR
 AINO KIKKAS
 ALBERT NOYES
 ALETHA DUNN
 ALFRED HISE
 ARDITHM SYUMAKE
 BETSY MARLETTE
 BETTY ATWOOD
 BLANCHE BOE
 CARMEN OLSON
 CAROL BIERS
 CLAIRE COSGROVE
 DAISY BOREN
 DAVID LEMINA
 DAVID ZENK
 DIXIE MERRIMAN
 DOLORIS ROSS
 DON STEPHENSON
 DOREEN MIDDLETON
 DOROTHY MOREY
 DOROTHY TARLETON
 DORRIS WRIGHTWALROSE
 EARL NEFF
 EDWARD STEPHENS
 ELIZABETH RYEN
 ELIZABETH WIRT
 ELSIE COULTER
 ELVIRTEEN PEARSON
 EMILY FULLER
 EUGENE NAIL
 EVELYN CHUTE
 FAIRWINDS RETIREMENT COMMUNITY
 FLORENCE CHASE
 FREDRICK BONNEY
 GEORGE BRYNJULSON
 GERALDINE STROM
 GLEN BAEUMEL
 HAZEL BORSVOLD
 HELEN BARCLAY
 HELENE ROEVENS
 HERMAN ESFELD
 HERMAN HEBERT
 HOMER JOHNSON
 HUBERT STEELE
 JAMES CRITCHETT
 JANE WELSH

W SELTICE WAY 2013 (Cont'd)

2340	JANIS BAKER JESSICA SHEDD JOE WOOLF JOSEPH ELLIOTT KATHERINE HERN KENNETH SHELLENBERGER LAVERN HILL LILLIAN TAMERLER LORRAINE MOORE LOYCE DEVORE MARGARET NORBOM MARIE RUSSELL MARY NELSON MARY ROMBERG NOLA LEGG OPAL DONNEY ORLAND JORDAHL PATSY BOGAN PETER CUTTS PETER SUTER R GRAVES RAE HOPKINS RAY WARNECKE ROSEMARIE CASEMORE ROSINA PAKETAT RUTH BUCKLEY RUTH HYATT RYAN BLOWERS SHIRLEY CLAYTON SILAS HAGLER STEPHEN WATES STEVEN SHARROW VIOLA EDWARDS VIRGINIA DALY WALTER BUTZ WILBUR ANDREPONT WILLIAM HENSLEY
2619	COEUR DALENE SPRINKLER STOVE & FIRE LETOURNEAU SALES & SERVICE CO
2623	WINDOW WORLD
2691	SUNDOWN SALOON
2745	COEUR DALENE HONDA
3125	DIVERSIFIED MACHINE WORKS
3127	RJ DIVEN CONSULTING LLC
3507	AMTEL
3509	CERAMICS GALORE
3513	HIGH MOUNTAIN FOREST PRODUCTS OF IDA
3525	KYRO
3543	GUY KIPP
4259	LIBERTY TOOL & MFG INC

-

✓

W SELTICE WAY 2013 (Cont'd)

- 4381 AMERICAN EAGLE LOG HOMES
CHALLENGE CONSTRUCTION
CONSTRUCTION PRODUCTS SUPPLY
DEVRY
KOOTENAI COUNTY EMS
- 4451 BONNIE ROUNSVILLE
DWAYNE ROGERS
ELIZABETH JOBE
FRANK RUSSELL
MATT ROSS
MATTHEW MERCURIO
ROBERT CAMPBELL
ROBIN BLANCHARD
STEVE SHIN
TANA NUXOLL
TIM CAMERON
- 4490 A & L STORAGE
- 4547 ASPEN HOMES
OCCUPANT UNKNOWN
- 4697 CDF LANDSCAPE PROFESSIONAL INC

N HUETTER RD 2008

3201	DORMAR LAND MANAGEMENT LLLP
3247	PERFECTION CLEANING & RESTORATION
3295	KYLE PFUNDHELLER
3344	ARNEY WICK MICHAEL HUNT
3415	EDWARD KELLMER
3440	LINDA FRAZIER
3443	CONDIE INC
3447	OCCUPANT UNKNOWN
3450	JASON HALL
3525	JAMES SWENSON STEPHEN SMITH TRACY COLLINS
3786	ALPINE MILLWORKS BISON GROUP INC SUNRISE DEVELOPMENT NW
4020	OCCUPANT UNKNOWN
4950	ROY ARMSTRONG
7759	GREG WELLS

S HIGHWAY 95 2008

1925	PATRICK BELL
1956	CONALL KINGREY
2516	LARRY FRITZ
3482	KEITH KROETCH
5260	DALE MESSIER
7461	RON STEUER
8003	KATHY WILSON
8178	ALAN JONES
9011	JESSE STARR
9530	WILLIAM BALDWIN
9844	OCCUPANT UNKNOWN
9887	4 SEASONS FLORAL & GIFT BOUTIQUE
	WILLIAM MCNEIL
	WILLIAM MCNEIL CONSTRUCTION CO
10581	CHAD MASTIN
	MICA MEADOWS CLASSIC LANDSCAPE & D
10589	ASSOCIATED LOGGERS EXCHANGE
	ASSOCIATED LOGGING CONTRACTORS INC
11988	OCCUPANT UNKNOWN
13419	JAMES RATLIFF
13615	JAMES RATLIFF
	JAMES RATURS
13621	ANNEMARIE MILLS
	COEUR DALENE CHARTERS LLC
19374	MICHAEL WOODARD
20032	CULTURAL HOMESTAY INTERNATIONAL
	MONIKA YOST
20623	LINDA JOY
23100	FIGHTING CREEK MATERIALS
	OCCUPANT UNKNOWN
23171	JANELL LEPIRE
23181	FIGHTIN CREEK SMOKE SHOP

W SELTICE WAY 2008

2333 RUTH CODDING
2340 ANNE KERNS
BARBS HAIR CARE
BERNICE KULESZA
BETTY PHILLIPS
BETTY SCHMIRLER
BIELEC MARIE
CARL BUMGARNER
CARROLL ALSOP
CHARLES SEYMOUR
CLEMENT BLACKMAN
D DEGEN
DELL ELY
DELLA WARBURTON
DORIS ANDERSON
DORIS HERMAN
DORIS MARSHALL
DORIS TAYLOR
DOROTHY STAMBAUGH
E CHAMBERLAIN
E GREEN
EARL LUNCEFORD
EARL SMITH
EDITH UPSON
EDITH WALCOTT
ELLEN OMAN
EVELYN CHUTE
EVELYN FREEMAN
FAIRWINDS COEUR DALENE
FLORENCE CHASE
FRANCIS KLINGAMAN
GAIL MARTIN
GEORGE JIDOV
GILBERT KRAMER
GILES CLARK
GLEN ALLER
HENRIETTA HAMLET
J SAMS
JANE WELSH
JEAN ALBERS
JEAN LINDSAY
JOHN JOHNSON
JOHN ROBINSON
JUNE ORR
KATHERINE PALMER
KATHRYN PUTZLER
L SWANSON
LAVERN HILL
LEISURE CARE INC
LEROY ABEL

W SELTICE WAY 2008 (Cont'd)

2340	LLOYD KITTREDGE LLYN STEWART MABEL FOLKES MABEL SYAS MANUEL GALLEGOS MARGARET HENDRICKS MARGARET SHARROW MARGRET PERSHA MARINA HANDELAN MARJORIE FORMO MARY PETRIN MARY ROMBERG MARYELLA BROWN MAX HORNER MICHAEL GODBOLD MILDRED DELL MYRTLE THOMPSON NANCY NOBLE NORMA SEGORIA NORMAN SATO PAULINE KELLY PETER CUTTS R JOHNSTON RITA DOWD ROBERT DALLAS ROSEMARIE CASEMORE ROSINA PAKETAT SHIRLEY CLAYTON SHIRLEY HUTCHISON SILVIA GRUBB THERESA THOMAS THOMAS AKREN THOMAS WILLIAMS VIOLET WOOLF VIRGINIA RETHMEL WANDA LOCKE WILLA LYONS WILLIAM CLEVINGER WILLIAM DEVORE WILLIAM KEEFE WILLIAM NEY WINIFRED LEAVERTON
2424	GLENN CARPENTER
2619	AUTO RAIN COEUR DALENE SPRINKLER AUTO RAIN SPRINKLER STOVE & FIREPLAC
2621	LETOURNEAU SALES & SERVICE CO
2623	AUTO RAIN INC AUTO RAIN SUPPLY
2691	SUNDOWN SALOON
2745	COEUR DALENE HONDA SUPERSTORE

W SELTICE WAY 2008 (Cont'd)

2745 DARRELL & BOBS CYCLE SALES
KDRK MGMT CO INC
3075 STIMSON LUMBER CO
3125 DIVERSIFIED MACHINE WORKS INC
3425 OCCUPANT UNKNOWN
3543 GUY KIPP
3795 SPOKANE ROCK PRODUCTS INC
4302 LAKE CITY GLASS INC
4381 AMERICAN EAGLE LOG HOMES
BEDINI ELECTRONICS OF IDAHO
CHALLENGE CONSTRUCTION
DEVRY
FLP SOFTUB INC
SEAFOOD DIRECT INTERNATIONAL LLC
STICKER PLANET LLC
4451 BOB PITTSBARGER
CATHERINE RADDATZ
CURT FILLMORE
DEANNE JUDD
DENNIS ADAIR
FRANK RUSSELL
GEORGE ROUNSVILLE
HEATHER BLOOM
KEVIN MYLAN
M SNELLING
MALITA INGWERSSON
N DAINES
ROBERT CAMPBELL
RONALD STACK
TIM CAMERON
VIRGIL EDWARDS
4506 GABRIEL BOE
4547 ASPEN HANGER LLC
CEDAR MOUNTAIN CO



-

HIGHWAY 95 S

2003

5

INGRID CARNIE

N HUETTER RD 2003

545	OCCUPANT UNKNOWN
625	OCCUPANT UNKNOWN
3221	OCCUPANT UNKNOWN
3385	ORVILLE KELLMER
3400	OCCUPANT UNKNOWN
3415	OCCUPANT UNKNOWN
3440	OCCUPANT UNKNOWN
3443	JERRY PORTENIER
3447	SHAWN CROSBY
3450	OCCUPANT UNKNOWN
3525	OCCUPANT UNKNOWN
3575	OCCUPANT UNKNOWN
3591	RB WILBUR CO
3592	R WILBUR
3990	OCCUPANT UNKNOWN
4020	MIKE ELLIOTT
4055	OCCUPANT UNKNOWN
4075	OCCUPANT UNKNOWN
4820	OCCUPANT UNKNOWN
4950	ROY ARMSTRONG
	ROY ARMSTRONG
6525	OCCUPANT UNKNOWN
7301	OCCUPANT UNKNOWN
7405	OCCUPANT UNKNOWN
7475	OCCUPANT UNKNOWN
7591	OCCUPANT UNKNOWN
7675	OCCUPANT UNKNOWN
7701	OCCUPANT UNKNOWN
7955	OCCUPANT UNKNOWN

S HIGHWAY 95 2003

350	OCCUPANT UNKNOWN
1956	OCCUPANT UNKNOWN
1980	OCCUPANT UNKNOWN
2010	BARNEY ANDERTON CONALL KINGREY
2350	OCCUPANT UNKNOWN
2516	LARRY FRITZ
2645	OCCUPANT UNKNOWN
3155	OCCUPANT UNKNOWN
3305	OCCUPANT UNKNOWN
3700	OCCUPANT UNKNOWN
3815	OCCUPANT UNKNOWN
4375	OCCUPANT UNKNOWN
4515	OCCUPANT UNKNOWN
4805	OCCUPANT UNKNOWN
5155	OCCUPANT UNKNOWN
5260	OCCUPANT UNKNOWN
7105	OCCUPANT UNKNOWN
7461	OCCUPANT UNKNOWN
7755	OCCUPANT UNKNOWN
8003	KATHY WILSON
8178	JOHN SAFFEELS
8325	JAMES RATLIFF NORTHERN VIDEO
8385	OCCUPANT UNKNOWN
9009	HEIDI STARR
9011	ROBERT ALLISON
9844	CINDY HALL
9887	WILLIAM MCNEIL
10589	ASSOC LOGGING CONTRACTORS INC ASSOCS LOGGERS EXCHANGE
10755	OCCUPANT UNKNOWN
11988	LEO DELL
13615	JAMES RATLIFF
13700	CIRCLE B RANCH
13850	OCCUPANT UNKNOWN
14405	OCCUPANT UNKNOWN
16100	OCCUPANT UNKNOWN
16555	OCCUPANT UNKNOWN
16565	IVO CHMELAR
16600	OCCUPANT UNKNOWN
17287	RON EVANS
20032	MONIKA YOST
20623	LINDA JOY
23100	ART BRAND

SELTICE WAY 2003

6420 GLEN WADDELL

W SELTICE WAY 2003

1901 AFFORDABLE PRESSURE WASHING
2179 CENTRAL PRE MIX CONCRETE CO
2255 YATES REAL ESTATE INSPECTION
2340 ADALINE CONSALVO
ADELE CRABTREE
AFTON CHENEY
ALBERTA SCHMIEDESKAMP
BARBS HAIR CARE
BERNICE KULESZA
BETTY ANDREASON
CARL BRAUTIGAM
CARL BUMGARNER
CARLYN BOYCE
CAROLYN WOOD
CHARLOTTE BROWN
CHESTER DUNSMORE
CLAYTON STOLZ
CONSTANCE UPTON
CYRIL SCHAEFER
DELLA WARBURTON
DIANE WISE
DONALD KIMMBELL
DORIS TAYLOR
DOROTHY KRUEGER
DOROTHY STARR
EDITH UPSON
EDWARD HUGHES
ELLEN OMAN
ELOISE SCHEETZ
FLOYD THOMPSON
FOREST PLACE RETIREMENT
FRANCIS KLINGAMAN
FRED RAMEY
GENE HOWARD
GEORGE CARLSON
GEORGE NESTI
GEORGIA BARTLETT
GERTRUDE RENNER
GLADYS BOHMBACH
GLEN ALLER
HARLAN FORMO
HAROLD LUOMA
HAZEL ROSSON
HERBERT MINOR
J SAMS
JAMES FOSTER
JAMES WEST
JANE DELLINGER
JANETTA DOCTOR
JOAN SHARROW

W SELTICE WAY 2003 (Cont'd)

2340 JOAN ZEMKE
JOYCE BARKUS
JUNE ORR
JUNE TONKOVICH
LAVERN HILL
LEONARD KRAMER
LIELO RENNEBAUM
LLOYD GERBER
LUCILLE HUBER
LUCY CORALLO
M GRIFFIN
M HONEYMAN
MARCELLA LANGER
MARGARET BECK
MARGARET MONTANDON
MARGARET SPINK
MARGARET WALTERS
MARIELLA STERR
MARVIN SHADDUCK
MARY HANSEN
MARY MORAN
MARY PETRIN
MAX HORNER
NORMA SEGORIA
OTIS PIPER
PHYLLIS MOUNTAIN
RALPH WEEKS
RAYMOND JANUSCH
RUSSELL MERCER
RUTH CARIVEAU
RUTH LAWRENCE
RUTH LEGOWIK
SILVIA GRUBB
THERESA BERNDT
THERESA THOMAS
TILLIE HANSEN
URSULA SHAW
VIOLET DAHLIN
VIRGINIA RETHMEL
WANDA STAFF
WILLA LYONS
WILLIAM MILLER
WINIFRED LEAVERTON

2400 GEORGE PERRY
GILBERT LAIRD
KATHLEEN PHILLIPS
LAWRENCE STEIN
MICHAEL CONMETIC
NORMAN APPLETON
STEVE DAWSON

W SELTICE WAY 2003 (Cont'd)

2424	BUD MOYER DOUG HOSFORD ERVIN STRAND GLENN CARPENTER K PRUSIC LYNN DUNNINGTON VALLENTHIA JOHNSON WARREN JONES
2500	OCCUPANT UNKNOWN
2619	KBIH RADIO OCCUPANT UNKNOWN
2621	LETOURNEAU SALES & SERVICE CO OCCUPANT UNKNOWN
2623	AUTO RAIN COEUR DALENE SPRNKL AUTO RAIN SPRNKLR SPLY STOVE COEUR D ALENE SPRINKLER SUPPLY STEVES TOYOTA REPAIR
2691	SUNDOWN SALOON
2745	OCCUPANT UNKNOWN
2772	STIMSON LUMBER CO
2795	GLEN L WADDELL INC
2845	OCCUPANT UNKNOWN
3074	ID FOREST IND INC
3125	FRANKIE MCFERON MCFERON & MARCUS EXPLORATION
3385	MARK NEUSTEL
3425	OCCUPANT UNKNOWN
3429	OCCUPANT UNKNOWN
3507	OLYMPIC COMMUNICATIONS
3509	CERAMICS GALORE
3513	AMERICAN RED BALL
3515	GOKART FAMILY FUN
3550	OCCUPANT UNKNOWN
3585	GO KART FAMILY FUN
3727	OCCUPANT UNKNOWN RJ DIVEN CONSULTING LLC RJD INC
3729	OCCUPANT UNKNOWN SIGNATURE LOG HOMES OF IDAHO
4200	ROGER EDGINGTON
4201	OCCUPANT UNKNOWN
4259	LIBERTY TOOL & MFG QUAD MFG INC
4401	OCCUPANT UNKNOWN
4451	ARRAHWANNA BRADLEY DENNIS ADAIR KENNETH PIPER KEVIN DIEMERT MARK SZAFRANSKY RONALD STACK

W SELTICE WAY 2003 (Cont'd)

4451	ROSEMARY WINN STEVE SHIN
4551	TRACY ROSS
4601	OCCUPANT UNKNOWN
4687	ALISA TRAVIS
4697	CDF LANDSCAPE TOM FREEMAN
4720	GRAIL
4755	ROBERTA WILLIAMS STEVEN EATON
4801	OCCUPANT UNKNOWN

HIGHWAY 95 S 1999

421	OLSTEN STAFFING SERVICESWORK PROCESSING IDAHO OFFICE
1980	CORY WILLIAMS
2575	OCCUPANT UNKNOWN
2645	RONALD MILLS
3295	U S BANK BR LOCATIONS/NEW ACCOUNTS UBANK MACH AT BR
3305	OCCUPANT UNKNOWN
3505	CONALL KINGREY
3700	JOHN SAFFEELS
4515	PAT CALLIGAN
4840	RICHARD SHORE
5155	WILLIAM MCNEIL
5260	OCCUPANT UNKNOWN
5815	ASSOCIATED LOGGERS EXCHANGE ASSOCIATED LOGGING CONTRACTORS INCORPORATED
7105	OCCUPANT UNKNOWN ROCKBUILT MASONRY
7461	RON STEUER
10755	EVANS RON & TROY FIGHTING CREEK EXCAVATION OCCUPANT UNKNOWN SOUTH FORK TROUT FARM
13700	CIRCLE B RANCH
14405	EDWARD JOY
15305	DENNIS KNUDSEN
16600	FIGHTING DEEK MATERIALS

HUETTER RD 1999

200	CROWN PACIFIC LP
3221	J & R ELECTRONICS INCORPORATED
3455	BROOKS TRUCK LINES INCORPORATED
3575	WILBUR R B & COMPANY INCORPORATED

N HUETTER RD 1999

545 WILLIAM SMALLEY
3400 YELLOWSTONE TRUCKING
4055 ORVIN WAMHOFF
4075 DAVID BEST
4820 ROY ARMSTRONG
7701 PAL LACLAIRE
7955 RICHARD PARNELL
SHARON KELSEY

Target Street

Cross Street

Source

✓

-

Cole Information Services

RAILROAD 1999

120 GOVERNMENT OFFICES COUNTY DISTRICT



-

RAILROAD AVE 1999

140 MENTAL HEALTH SERVICES COEUR D ALENE

SELTICE WAY 1999

2255 YATES REAL ESTATE INSPECTION
2340 ADALINE CONSALVO
BARBS HAIR CARE
BEN SCHOLTEN
C THOMPSON
CARL BRAUTIGAM
CARL BRAUTIGAN
CHARLES STEPHENS
DONALD KIMMELL
DORA COOPER
DORIS KING
DOROTHY HOUCK
DOROTHY RANDOLPH
DOROTHY SHINN
EDITH HOLECEK
EDITH UPSON
ELEANOR SATRE
ELLEN KEOUGH
ERNIE TREGONING
EUGENIA SLATER
FOREST PLACE RETIREMENT COMMUNITY
FRANK KOBER
GAIL MARTIN
GEORGE JOHNSON
GEORGIA BARTLETT
GLENN WYATT
GRANT GENSKE
GUSTAV NIEMANN
HARRY PERRY
HAZEL ROSSON
HELEN JENISON
HENRY PANOR
IVAN OMLID
J CROFT
J EVERHART
J SHEPHARD
J STOCKING
JAMES FOSTER
JESSIE GRIFFITH
JOSEPH KRENWINKEL
JOYCE WEST
K MCGRANE
LAURA BOMBINO
LAVERN HILL
LES ASHLEY
LLOYD GERBER
LOIS MCDANIEL
LUCILLE HUBER
M BAUER
M MILLET

SELTICE WAY**1999****(Cont'd)**

2340	M SORLEY MARGY GRATNY MARIE DAMICO MARY BERGQUIST MARY SHUCK MAX HORNER MERRITT BRADSHAW MILDRED YOUNGMAN N LEGG NAOMI DEHON OLIVER NEDERHOOD P DRAKE P MILLSAP PAUL BORLIN R LAMB ROSALEE VANCE S REESE W LAFREZ W LEAVERTON W MUELLER WESLEY LINDAHL
2400	BOULEVARD MOTEL & RV PARK CLAIR KOON J TAYLOR JAY PANSING K PHILLIPS ROBERT MANZER STEVE BOWMAN
2424	DANIEL SHEPPERD DEBORAH KIMMES DOUG HOSFORD HEATHER CHILDERS LEIF HOULAND LEIF HOVLAND LYNN DUNNINGTON
2430	THOMAS CORALLO
2500	CENTRAL PREMIX CONCRETE COMPANY CENTRAL PREMIX DISPATCH DIRECT CENTRAL PREMIX RETAIL COUNTER
2621	BEDINI ELECTRONICS INCORPORATED
2623	COEUR DALENE SPRINKLER SUPPLY STOVE AND FIREPLACE
2691	SUNDOWN SALOON
2745	COEUR DALENE HONDA SUPERSTORE
2795	WADDELL GLEN L
2845	AFFORDABLE HOME CENTER
2850	IDAHO FOREST INDUSTRIES
2945	CUSTOM BUILDING & SUPPLY INCORPORATED
3125	DIVERSIFIED MACHINE WORKS MCFERON & MARCUS EXPLORATION SERVICES
3200	DHB COMPANY

SELTICE WAY 1999 (Cont'd)

- 3385 CDAL AUCTION YARDS
COEUR D ALENE AUCTION YARDS
- 3550 ATLAS MARKETING LLC
COEUR D ALENE FIBER FUELS INCORPORATED
- 3585 GO KART FAMILY FUN
LASER FORCE
- 3729 DREAMWOOD CABINETS
NORTHSLOPE PRODUCTS
- 4200 MORT CONSTRUCTION INCORPORATED MONOGRAM HOMES
NORTH IDAHO ENGINEERING INCORPORATED
R E B EXCAVATING INCORPORATED
- 4201 LIBERTY TOOL & MANUFACTURING INCORPORATED
QUAD MANUFACTURING INCORPORATED
- 4400 A & LS TORAGE
- 4401 LITE TRAC
PIC INDUSTRIES INCORPORATED
- 4506 ANTHONY TRAVER
JOHN DEAN
MATT SHOEMAKER
STEPHEN LOPEZ
STEVE SHIN
- 4510 OCCUPANT UNKNOWN
- 4601 ESTHER TRAVIS
- 4605 OCCUPANT UNKNOWN
- 4755 ROBERTA WILLIAMS
- 4801 TOM FREEMAN
- 5225 SOUND FOREST PRODUCTS INCORPORATED
- 5555 IDAHO STATE OF NATIONAL GUARD
IDAHO STATE OF TRANSPORTATION DEPARTMENT OF
IDAHO STATE OF WEIGHTS AND MEASURES BUREAU OF
- 5676 MOR MANUFACTURING CORPORATION
- 6300 PALADIN SALES
- 6310 JAGTEC INTERNATIONAL
SERVICE 1ST
- 6606 LIGHT HOUSE ELECTRIC
- 6685 FULL CIRCLE JUJITSU

SELTICE WY 1999

2400 ROBERT FAULKNER
4506 JAMES HOUK
6855 PATRICI WILLETTE



-

HIGHWAY 95 S 1995

0	CHECKMATE MARINE NORTHERN VIDEO
1	GYM
1980	BETTS, J A
2575	HOWELL, REMAR
2645	MILLS, RONALD K SOMERS, ALICE
4515	CALLIGAN, WILLIAM
7105	MARPLES, HAROLD ROCKLEIN, SHARON
16100	SHRINER, RODNEY

HUETTER RD 1995

0	BLANKENSHIP, H G
	FERGUSON, PERCY
	FOX, MILDRED
	PETERS, JIM
315	WAMHOFF, ORVIN
325	BEST, DAVID I
545	SMALLEY, WILLIAM
3225	REIS, JAMES F
3440	SPURGEON, LYNN R
3450	OCCUPANT UNKNOWNN
3452	OCCUPANT UNKNOWNN
3525	BARBER, PHILLIS
4715	WOJCIECHOWSKI, JOE

N HUETTER RD 1995

3221 J & R ELECTRONICS INC
3400 YELLOWSTONE TRUCKING
3575 R B WILBUR & CO
4820 ARMSTRONG, ROY A
7301 CHAPIN, DARRELL L
7955 KELSEY, SHARON
PARNELL, RICHARD

Target Street

Cross Street

Source

-

✓

Cole Information Services

S HUETTER RD 1995

200 DAW FOREST PRODUCTS CO

SELTICE WAY 1995

2340	GERBER, LLOYD E HAGEN, ED KIMMELL, DONALD B KRENWINKELA, JOSEPH MCGRANE, K OESTREICHER, LEO M OMLID, IVAN PENAR, NANCY PETERSON, M REUSCHLING, MARTHA STAPLES, MERLYN STEIN, ROY W STOCKLEN, E R
2400	BOULEVARD MOTEL & RV PARK GAYTON, AURELIO R SR GUIER, KATHY PANSING, JAY L STOTT, JEANINE
2424	LOGAN, JOSH WOODS, BRIAN
2500	CENTRAL PRE MIX CONCRETE CO
2620	NORTHWEST LIQUIDATION INC
2691	SUNDOWN SALOON
2745	COEUR DALENE HONDA OCCUPANT UNKNOWNN
2795	WADDELL, GLEN L
2845	CONSTRUCTION INDUSTRIAL
3125	DIVERSIFIED MACHINE WORKS MARCUS, RICHARD MC FERON & MARCUS EXPLORATION
3385	COEUR DALENE AUCTION YD
3550	COEUR DALENE FIBER FUELS INC
3585	CYS BUTCHERIE OCCUPANT UNKNOWNN
3727	DAY & NIGHT PLUMBING DAY & NIGHT PLUMBING & DRAIN SKI CURITY BAGS WHOLE THING INC
4200	NORTH IDAHO ENGINEERING REB EXCAVATING
4400	A & L STORAGE
4506	DEAN, RAYMOND FRYMIRE, DOUGLAS GERTSCH, ANNA M GRYTNES, BECKY A JOHNSON, TED C NIGG, WILLIAM J OSBORN, ANDY RHODES, JEFFREY SHIN, STEVE

-

✓

SELTICE WAY 1995 (Cont'd)

4506 SHULZE, C
STERLING, JOHN
4601 TRAVIS, ESTHER S
4755 WILLIAMS, R
4801 EGGERS EQUIPMENT CO
5685 RUEN YEAGER & ASSOC INC
5925 DODGE, J B
6100 FRY CLAUDE TRUCKING INC
6312 JOHNSON, KENT
6420 WADDELL, GLEN
6554 O Z TECHNOLOGY INC
6855 OCCUPANT UNKNOWNN

Target Street

Cross Street

Source

-

✓

Cole Information Services

SELTICE WY 1995

1901 DAMERON, DALLAS F



-

HIGHWAY 95 1992

0 BECKEMEIER, TERRY

HIGHWAY 95 S

1992

0 CHECKMATE MARINE
DNORTHERN VIDEO
FRYER, ROBERT
JOHNSON, RON
TWARDOWSKI, FRANK
VANKLEECK, DONALD A
2575 HOWELL, REMAR
2645 MILLS, RONALD K
3830 CONFETTIS PARTY WL
4515 TATE, GORDON
4805 CARNIE, JOHN W
16100 SHRINER, RODNEY

HUETTER RD 1992

0	BLANKENSHIP, H G
	FERGUSON, PERCY
	FOX, MILDRED
	PATTERSON, TOM
	PETERS, JIM
200	DAW FOREST PROD
2621	SHANTY BAR
3221	J&R ELECTRONICS
3400	YELLOWSTONE TRCKNG
3575	R B WILBUR&CO

N HUETTER RD 1992

315 WAMHOFF, ORVIN
325 BEST, DAVID I
545 SMALLEY, WILLIAM
3225 REIS, JAMES F
3440 SPURGEON, LYNN R
3452 MCDANIEL, DENNIS
4715 WOJCIECHOWSKI, JOE
4820 ARMSTRONG, ROY A
7955 KELSEY, SHARON
PARNELL, RICHARD

SELTICE WAY 1992

242	HENDRICKSON, PENNIE
2400	BALLENSKY, LEROY BOULEVARD MTL&RV DAVIDSON, RON DEETER, STEVE HAGER, ROGER POSTLETHWAITE, BERT STOTT, JEANINE
2424	BANCROFT, P MITCHELL, DALE SWEATT, MIKE
2500	CTRL PRE-MIX CNCRT
2620	DINGS DENTS&PAINT MINK CT TRM AUT&BT
2691	THE SUNDOWN SALOON
2745	CENTENNIAL MARINE COEURD ALENE HONDA
2795	WADDELL, GLEN L
2850	IDAHO FOREST INDUS
3125	DIVERSIFIED MACH MCFERON&MARCUS SRV
3385	AGTE, ROGER CR DALENE AUCTN YD ROGER AGTE
3550	CR DLN FIBER FUELS
3585	Y-J FOODS CSTM SL Y-J FOODS INC GROC
3727	SKI-CURITY BAGS
3729	NW ROOFING CO
4200	CRESCENT HOMES FITTING MECHANICAL MORT CONSTRUCTION R E B EXCAVATING
4506	ASHCRAFT, RANDALL GRIEB, RICHARD T NIGG, WILLIAM J OSBORN, ANDY SHULZE, CLRENCE WOLTERS, RONALD
4601	TRAVIS, CLIFTON L
4755	WILLIAMS, R
5925	DODGE, J B
6420	WADDELL, GLEN
6855	WILLETTE, P
45062	GERTSCH, A M
45064	DAVIS, ALLEN D
45066	JOHNSON, TED C
450611	MARTY, DONNA K
450617	NIGG, EDWARD

HIGHWAY 95 S 1987

HIGHWAY 95 N-FROM
 APPLEWAY NORTH
 ZIP CODE 83814
 KATHLEEN INTERSECTS
 Atlas Building Center idaho
 forest indus 765-1605
 Super One Foods 765-2285

30

**US HIGHWAY 95 S -FROM
 SPOKANE RIVER BRIDGE
 SOUTH**

ZIP CODE 83814

3-A

50

**VAIL ST (HAYDEN)-FROM
 EAST END OF HAYDEN AV
 SOUTH**

ZIP CODE 83835

ZIP CODE 83835

10045 Riddle Bob V © 772-2697

10052 Nesiba Randy © 772-3789

N HUETTER RD 1987

156

13

HUETTER N -WEST OF
COEUR D'ALENE ON HWY 10
W WEST

ZIP CODE 83814

4820 Armstrong Roy A ©
765-6412

BOXES NUMBERED
IRREGULAR

bx15 Wilbur R B & Co Inc blrs
& radiators 765-2311

bx25 Vacant

bx4315 Grimm Lee E © 765-0823

bx10 Daw contr bldg genl
765-4717

bxn3221 Neocomm Corp 765-6287

bx3221 J & R Electronics
765-6287

3440 Spurgeon Lynn R 765-1586

bxn3450 Vacant

No Return

bxn3452 Duffield Emerson A ©
765-5228

Barnes Ed 765-5714

13

HUETTER S -

pendent
ance

e
se
k
ncy

nes
nce

owners

ZIP CODE 83814

S HUETTER RD 1987

bxs25 Vacant
 bxs4315 Grimm Lee E © 765-0823
 bx10 Daw contr bldg genl
 765-4717
 bxn3221 Neocomm Corp 765-6287
 bxs3221 J & R Electronics
 765-6287
 3440 Spurgeon Lynn R 765-1586
 bxn3450 Vacant
 No Return
 bxn3452 Duffield Emerson A ©
 765-5228
 Barnes Ed 765-5714

13

HUETTER S -

ZIP CODE 83814

30

HULL RD -FROM TWIN BEACHES

ZIP CODE 83814

900★Carlson Michl 667-1771
 2805 Hull Paul F © 664-6436
 2000 Meckel Jas P © 667-1135
 2200 Meckel Marie Mrs 664-6289

se
 k
 cy
 nes
 nce
 owners
 ercial
 223
 way
 es, WA.

W SELTICE WAY 1987

772-4612
667-8082

36 W. HILGREN
HAYDEN LAKE, ID.



Who's
Who-
and
here?

Such
stions
only be
ered by
irectory
that is
here
le look
n they
to buy.

you
perly
played
ein to
t the
ness?

22

13

SELTICE WAY W -

ZIP CODE 83814

- 2350 Pinegrove Duplex apts
773-3755
- 2400 Boulevard Motel 664-4978
Marshall Irene Mrs 664-8890
- 2402 Nagrone Pat © 773-2649
- 2620 Coeur D'Alene Honda Auto
Body 765-4679
- 2621 Central Pre-Mix Concrete
Co 664-2111
- 2622 Rent-A-Wreck auto renting
& leasing 667-0379
- 2691 Sundown Saloon 765-0303
- 2745 Coeur D'Alene Honda
765-5005
- 2795 Road Construction genl bldrs
765-2423
Waddell Glen © 765-2423
- 2845 Tortilla Factory restr
765-1515
- 3125 Vacant
- 3727 No Return
- 3815 Stilkey Jay T
- 3385 Agte Roger 765-2402
Coeur D'Alene Livestock
765-2402
Idaho Forest Industries
timber dlrs 765-1414
Y-J Foods Inc gro ret
765-1215
- 4506 Hidden Hill Mobile Home
Park 765-6717
- 1 Walters Ronald 765-5727
- 2 Gertsch Ann M © 765-2713
- 3 Collier Stan
- 4★Hanson Don
- 5 Vacant
- 6★Johnson Butch
- 7 Vacant
- 8 Kleidosty John 765-1521
- 9★Bradley E
- 10 Vacant
- 11 Moser Rob H ©
- 12 Dean Clyde
- 13★Dean Raymond
- 14★Sykes S
- 15★Gerald Tony
- 16★Copeland Rob
- 17★Dryer Shannon
- 18 Reames
- 19★Provanch Jim
- 20★Saffer Ron
- 21 Bush Nell
- 22★Gerald Thos W 765-9111
- 4601★Travis Clifton L 765-3140
- 4755 Vacant

9

HIGHWAY 95 S 1982

Coeur D'Alene Trusses Inc
 667-6481
 Schindler Electric Supply Co
 667-0531
 Showboat III Theatre 772-5692
 Vacant

30

**US HIGHWAY 95 S —FROM
 SPOKANE RIVER BRIDGE
 SOUTH**

ZIP CODE 83814

30

**VALHALLA —FROM US
 HIGHWAY 95 SOUTH**

ZIP CODE 83814

Anderson Louie J © 664-6275
 Rice Geo
 Brown Bill A © 667-9516
 Drifus
 Emery Fred ©

Comp
Res
Sy

T
667

North
O
and
Expe
T
A
Sinc

N HUETTER RD 1982

127

**HUBBARD ST W —FROM
NORTHWEST BLVD NORTH**

8

ZIP CODE 83814
600 North West Village
Condominiums
9 Vacant (9 Apts 1-9)
10★James Pearl
11★Michels Wm R © 664-1229
12★Sands P J
13★Howe Sherry 664-1647
14★Irwin Earnest
15★Mc Dougall Margt
16★Stone Richd
17★Weyerhauser Lisa
18★Ford
19★Karst Rudolph
20 Vacant
21 Vacant
22★Torgerson Ann
23 Vacant (4 Apts 23-6)
27★Sage Geo
28 Vacant (5 Apts 28-32)
33★Minard Richd
34 Vacant
35★Walker Glenn
36 Vacant (7 Apts 36-42)
43★Sage John E
44 Vacant
45★Saunders Walt

13

**HUETTER N —WEST OF
COEUR D'ALENE ON HWY
10 W WEST**

ZIP CODE 83814
4820 Armstrong Roy H ©
765-6412
BOXES
bx172★Belfield June
bx177★Johnson Geo
Bright Harry T © 765-2225
Cardwell Wm J ©
Carpenter June A Mrs ©
765-3536
Cook Floyd
Vacant
Diamond International Corp
whol lbr 765-4717
Drapeau Dan © 765-0433
Garland Wm D © 765-0825
Happy Hour The cocktail
lounge 765-8208
Grimm Lee E © 765-0133
No Return
Hunt Bros Construction
765-5400
★Lantz Darla
Vacant
Koss David © 765-4036
Larson Deborah L 765-4830

Livingston Lanny 765-3638
Mitsou Leslie A © 765-0432
Prime Gladys M Mrs ©
765-3142
Sayko Milton D © 765-5830
Swisher Janet © 765-3006

13

HUETTER S —

ZIP CODE 83814
15 Wilbur R B & Co blrs &
radiators 765-2311

15

**ICHABOD LA —FROM 3206 N
4TH ST WEST**

ZIP CODE 83814
401 Waddell Lawrence © 667-7039
405 No Return
408 Conrad Milton M © 664-6918
411 Olin Raymond C © 664-5924
414 Pryse James B © 664-8397
417 Smith John L © 664-9433
420 Wilson Paul A © 664-9956
423 Wright Elmer 667-9135
426 Judd Marian E Mrs ©
664-9340
5TH ST INTERSECTS
501 Peter Blaine H © 664-5474
502 Schrader Dan ©
508 Russell Thos G © 664-2780
511 Smalley De Wayne K ©
664-9857

514 Johnson James P © 664-6709
517 Heisel Herbert L © 664-5022
520 Bradshaw Delbert © 664-2614
521 Hallgreen John R ©
531 Bonds O James © 664-9640
534 Fetzer Mary E © 667-7558

6TH ST INTERSECTS
601 Wilson Wm F © 667-1471
602 Goplin Sylvia Mrs © 664-8018
616 Mc Donald J A © 664-3718
617 Hirst Richd J © 664-5966
619 Williams Lavonn © 664-8537
620 Boudreau Paul A © 664-8929
623 Carlson Chuck © 667-6739
625 Haley Richd ©
626 Feely Wayne K © 664-2671

7TH ST INTERSECTS

8

**IDAHO AV —FROM 802
GOVERNMENT WAY**

ZIP CODE 83814
103 Vacant
A ST INTERSECTS
B ST INTERSECTS
C ST INTERSECTS
D ST INTERSECTS

S HUETTER RD 1982

127

8

Livingston Lanny 765-3638
 Mitson Leslie A © 765-0432
 Prime Gladys M Mrs ©
 765-3142
 Sayko Milton D © 765-5830
 Swisher Janet © 765-3006

13

HUETTER S —

29

ZIP CODE 83814
 15 Wilbur R B & Co blrs &
 radiators 765-2311

15

ICHABOD LA —FROM 3206 N
 4TH ST WEST

ZIP CODE 83814
 401 Waddell Lawrence © 667-7039
 405 No Return
 408 Conrad Milton M © 664-6918

W SELTICE WAY 1982

Custom Building & Supply
773-4812
Gary's Gear Shop 773-3301

13**SELTICE WAY W —****ZIP CODE 83814**

Dougall Joyce A Mrs 765-4820

Stillman Robt A © 765-9225

Hakala Paul G 772-5887

2621 Cabinetree Etc The 765-3913

Paige Construction Co contrs

765-4611

Quality Form Setters

concrete contrs 765-0405

2622 Surveyors Supply & Service

765-2511

2691 Sundown Saloon 765-0303

2745 Coeur D'Alene Honda

765-5005

2795 Road Construction 765-2423

★Waddell Glen © 765-2419

W2885 Country Boys Inc 773-4502

3815 Stilkey Jay T © 667-7071

Coeur D'Alene Livestock

765-2402

Idaho Forest Industries

timber dlrs 765-1414

Y-J Foods Inc 765-1215

Pinegrove Duplexes 664-9903

1★Pollard Dale .

2 Vacant

3★Nutt Walter 667-4182

4 Vacant

5 Vacant

6 Bradley Herb

7 Sinclair Robt

8 Hewett Rocky

9 Vacant

12 Curtis Norm

14 Vacant

Boulevard Motel 664-4978

Perry Geo E © 664-4978

Central Pre-Mix Concrete

Co 664-2111

32

**SELTICE WAY W (POST
FALLS)—FROM 700
SPOKANE ST WEST (ALSO
PART OF 8TH AV)**

HIGHWAY 95 S 1977

Post Falls Friends Church

772-5817

Marsh Miller Feed 773-7913

Fruit Discount 773-2421

IDAHO ST INTERSECTS

30

**HIGHWAY 95 S —FROM
SPOKANE RIVER BRIDGE
SOUTH**

ZIP CODE 83814

Reynolds Larry ©

6

HIGHWOOD LA

HIGHWOOD LA

ZIP CODE 83814

122 Wardwell Dennis © 644-6768

398 No Return

800 H. H. M. I. ©

e

REA

In

ARTH

G

Bro

W SELTICE WAY (OLD HWY 10 W) 1977

REAL ESTATE, INC. REALTOR®
2310 N. 4th Street, Coeur d'Alene 83814, P.O. Box 1357 Phone 664-8276

143

OLD HWY 10 (PF)—Contd

- bx1016 Krome Bennie R ©
773-4888
- bx1019 Jack's Volkswagen Repair
773-4850
- ★Richards John ©
773-4850
- Custom Building & Supply
773-4812
- Bob's Drive-In 773-5214
- Mahoney Ford 773-7565
- Rocket Burger Drive-In

- 19 Monk Jerry
Marshall Henry 664-8890
Boulevard Motel 664-4978
Perry Geo E © 664-4978
Central Pre-Mix Concrete Co
664-2111
- H & D Trailer Park 664-6730
Jurish Bay 664-6730
- Spaces
- 2 Piersall Dewey 664-5747
- 3 Vacant

30

OLD HIGHWAY 10 W —

- ZIP CODE 83814
- Dougall Joyce A Mrs 664-4180
- Flanagan Donald E © 664-8171
- Lunceford Charles A © 664-8059
- Anderson Iron Works ornamental
664-9425
- Atlas Building Center lbr
664-9104
- Atlas Tie Mill sawmill 667-9441
- Coeur D'Alene Honda 664-3622
- Coeur D'Alene Livestock 664-6317
- Dale's Equip Co farm equip
773-5141
- Empire Concrete 667-7429
- Hunt Bros Construction 664-3134
- Idaho Forest Industries lbr mfr
667-9441
- Y-J Foods Inc meats 667-7441
- White Pine International Corp
667-1531

13

- Alexander Apartments 667-6491
- Stewart & Associates Realtors
- 1★Anderson Ken
- 2★Neis M W
- 3★Howard David
- 4 Vacant
- 5★Milir Sid
- 6★Martin Jim
- 7★Barber Jack
- 8★Mc Grath Kevin
- 9★Bretlhauer Todd
- 10★Mc Intire John
- 11★Peterson Tom
- 12★Ludvigson Dean
- 14★Toves Cheri Mrs
- 15★Foreman Linda
- 16★Balch Ellen Mrs
- 17★Grant Pat

- 4★Sherwood Geo
- 5★Perez Lois
- 6★Bohna Charles
- 7★Brown Cathy
- 8★Klein Jerry
- 9 Hochrein Wesley E 667-7334
- 11★Wilde Jerry
- 12★Huff Larry
- 13★Spurgen Larry
- 14★Collins Jack
- 15★Barrus Ron
- 16 Wardian Jack
- 17 Kamps John
- 18 Vacant
- 20 Bowman Mollie
- 23 Mote Jerry
- 24 Harman David
- 25 Slinkard Le Roy
- 26 Gunderson Doris 664-9936
- 27 Stanion Vicky
- 28★Barber M
- 29 Hull Barbara
- 30★Hibdon M
- 31 Vacant
- 32 Bale Eva Mrs 667-6565
- 33 Vacant
- 34★Wagoner D
- 35 Vacant
- 36 Maurer Pat
- 37★Ehrmantrount James
- 38★Creighton Vivian

13

**PANSY ST —FROM 310
DAVIDSON AV NORTH**

- ZIP CODE 83814
- 1809 Olson Bob © 667-6880
- 1813 No Return
- EMMA AV INTERSECTS

La
Co
REA
In
ARTH
GF
Bro
★ Resid
★ Com
★ Farm
★ Acre
★ Recre
★ Busi
★ Lake
REAL
664-
162
3d

HIGHWAY 95 S 1972

941 Rainbolt Richd E 664-9907
 946 No Return
 947 Miller Harold L © 664-2374
 949 Finch Kenneth 664-5111
 950 Condie Reed © 664-4166

30

**HIGHWAY 95 S —FROM
 SPOKANE RIVER BRIDGE
 SOUTH**

ZIP CODE 83814
 Bezotte Hazel Mrs © 664-6023
 Melvin Ray V 664-6153
 White Donald R © 664-6986

7

**HILLCREST DR —FROM 3312
 FAIRWAY DR WEST**

ZIP CODE 83814
 Bro Lloyd A © 664-4269

W SELTICE WAY (OLD HWY 10 W)

1972

15*Jamenson Ralph
16*Smith Larry
17*Studder L J

30

OLD HIGHWAY 10 W —

ZIP CODE 83814
Lunceford Charles A 664-8059
Clare-Pendar Co electronic
components 773-4541
Anderson Iron Works ornamental
iron work 664-9425
Atlas Building Center lbr
664-9104
Atlas Tie Mill sawmill 664-3185
Coeur D'Alene Honda 664-3622
Coeur D'Alene Livestock Inc
664-6317
*Pintler Jack F
D-J Custom Cabinets 773-5555
*Hunt Danl J
Dale's Equip Co farm equip
773-5141
Diamond International Corp
(Coeur D' Alene Unit) lbr mfrs
664-3105
Empire Concrete 667-7429
Hunt Bros Construction Inc
667-7907
Idaho Forest Industries lbr mfr
664-8261
Y-J Foods Inc meats 667-7441
*Jamison S M

7

Boulevard Motel 664-4978
*Perry Geo E 664-4978
Central Pre-Mix Concrete Co
664-2111
H & D Trailer Park 664-6730
Spaces
2a*Piersall Dewey W 664-5747
3a Miller Monte L 667-7608
7*Vosen Roy
8*Vallard R F
14*Hochrein Wesley E
15*Martin Ray
16*Smith Ronald
17*Engle Marshall L
18*Tabish Geo E 664-9583
21*Kellar Orval W 667-7856
22*Tetter Frank
23*Totten Howard 667-7997

ERMAM AVENUE
Ohawk 4-2117
R D'ALENE

IDAHO'S PROGRESSIVE BANK
3 CONVENIENT LOCATIONS
HAYDEN LAKE OFFICE
ORCHARD AVENUE AND HIGHWAY 95
PHONE 772-3243

Mortgage Loans
POST FALLS OFFICE
HIGHWAY 10 WEST
PHONE 773-4526

W SELTICE WAY (OLD HWY 10 W)

1972

100

OLD HIGHWAY 10 W—Contd

24 Uhl Chester
 25 Barnt Marvin D 664-4025
 26* Mills John
 27* Wilman Kenneth
 28* Pitzen Judy Mrs
 29* Hull Loren
 30* Coon Larry 667-8975
 31* Oster Richd E
 32* Vanderiult Ronald E
 34* Kern Wm G 664-3251
 35* Hutchinson Charles M
 37 Elder Wm E 664-9849
 38 Vacant

30

**OLD RIVER RD —FROM
 BLACKWELL HILL RD EAST**

ZIP CODE 83814
 Brautigam Carl B 664-6388
 Carpentier Neal A

EN'S
ardware
&
achinery

NERAL
ARDWARE

INTS

W SELTICE WAY (HWY 10 W) 1967

112 JOHNSON RALPH C ●
MO4-4583

20

HIGHWAY 10 W

---ZIP CODE 83814
CLARE PENDAR CO
ELECTRONIC COMPONENTS
SP3-7311
ATLAS BUILDING CENTER
LBR MO4-9104
ATLAS TIE CO SAWMILL
MO4-3185
DIAMOND NATIONAL CORP
(COEUR D'ALENE UNIT)
LBR MFRS MO4-3105
CENTRAL PRE-MIX CONCRETE
CO MO4-2111
DICK WAYNE MO4-4261
H & D TRAILER PARK
MO4-6730
KOSKI JOHN MO4-6839
LAKE CITY SANITATION
MO4-6655
LEE ORRIN E MO4-6598
LEINUM WM MRS MO4-6770
MARMON JEFF MO4-8447
MULLEN VICTOR J MO4-6594
OLSON A W MO4-3864
PHILLIPS WESLEY MO4-6360
PIERSALL DEWEY MO4-5747
PONDEROSA MOTEL &
TRAILER COURT MO4-6594
POWELL PHILLIP P
MO4-9064
PRIME GLADYS M MRS
MO4-6283
SCHWARTZ JOHN A MO4-6421
STACH WM K MO4-8902
WICKEL WALLACE MO4-5270

6

HIGHWAY 95 N -SEE US HWY
95 N

30



CDA BNSF Railroad Corridor

Highway 95/Railroad

Coeur D Alene, ID 83814

Inquiry Number: 4267203.4

April 17, 2015

EDR Historical Topographic Map Report



6 Armstrong Road, 4th Floor
Shelton, Connecticut 06484
Toll Free: 800.352.0050
www.edrnet.com

EDR Historical Topographic Map Report

Environmental Data Resources, Inc.s (EDR) Historical Topographic Map Report is designed to assist professionals in evaluating potential liability on a target property resulting from past activities. EDRs Historical Topographic Map Report includes a search of a collection of public and private color historical topographic maps, dating back to the early 1900s.

Thank you for your business.
Please contact EDR at 1-800-352-0050
with any questions or comments.

Disclaimer - Copyright and Trademark Notice


This Report contains certain information obtained from a variety of public and other sources reasonably available to Environmental Data Resources, Inc. It cannot be concluded from this Report that coverage information for the target and surrounding properties does not exist from other sources. **NO WARRANTY EXPRESSED OR IMPLIED, IS MADE WHATSOEVER IN CONNECTION WITH THIS REPORT. ENVIRONMENTAL DATA RESOURCES, INC. SPECIFICALLY DISCLAIMS THE MAKING OF ANY SUCH WARRANTIES, INCLUDING WITHOUT LIMITATION, MERCHANTABILITY OR FITNESS FOR A PARTICULAR USE OR PURPOSE. ALL RISK IS ASSUMED BY THE USER. IN NO EVENT SHALL ENVIRONMENTAL DATA RESOURCES, INC. BE LIABLE TO ANYONE, WHETHER ARISING OUT OF ERRORS OR OMISSIONS, NEGLIGENCE, ACCIDENT OR ANY OTHER CAUSE, FOR ANY LOSS OF DAMAGE, INCLUDING, WITHOUT LIMITATION, SPECIAL, INCIDENTAL, CONSEQUENTIAL, OR EXEMPLARY DAMAGES. ANY LIABILITY ON THE PART OF ENVIRONMENTAL DATA RESOURCES, INC. IS STRICTLY LIMITED TO A REFUND OF THE AMOUNT PAID FOR THIS REPORT.** Purchaser accepts this Report AS IS. Any analyses, estimates, ratings, environmental risk levels or risk codes provided in this Report are provided for illustrative purposes only, and are not intended to provide, nor should they be interpreted as providing any facts regarding, or prediction or forecast of, any environmental risk for any property. Only a Phase I Environmental Site Assessment performed by an environmental professional can provide information regarding the environmental risk for any property. Additionally, the information provided in this Report is not to be construed as legal advice.

Copyright 2015 by Environmental Data Resources, Inc. All rights reserved. Reproduction in any media or format, in whole or in part, of any report or map of Environmental Data Resources, Inc., or its affiliates, is prohibited without prior written permission.

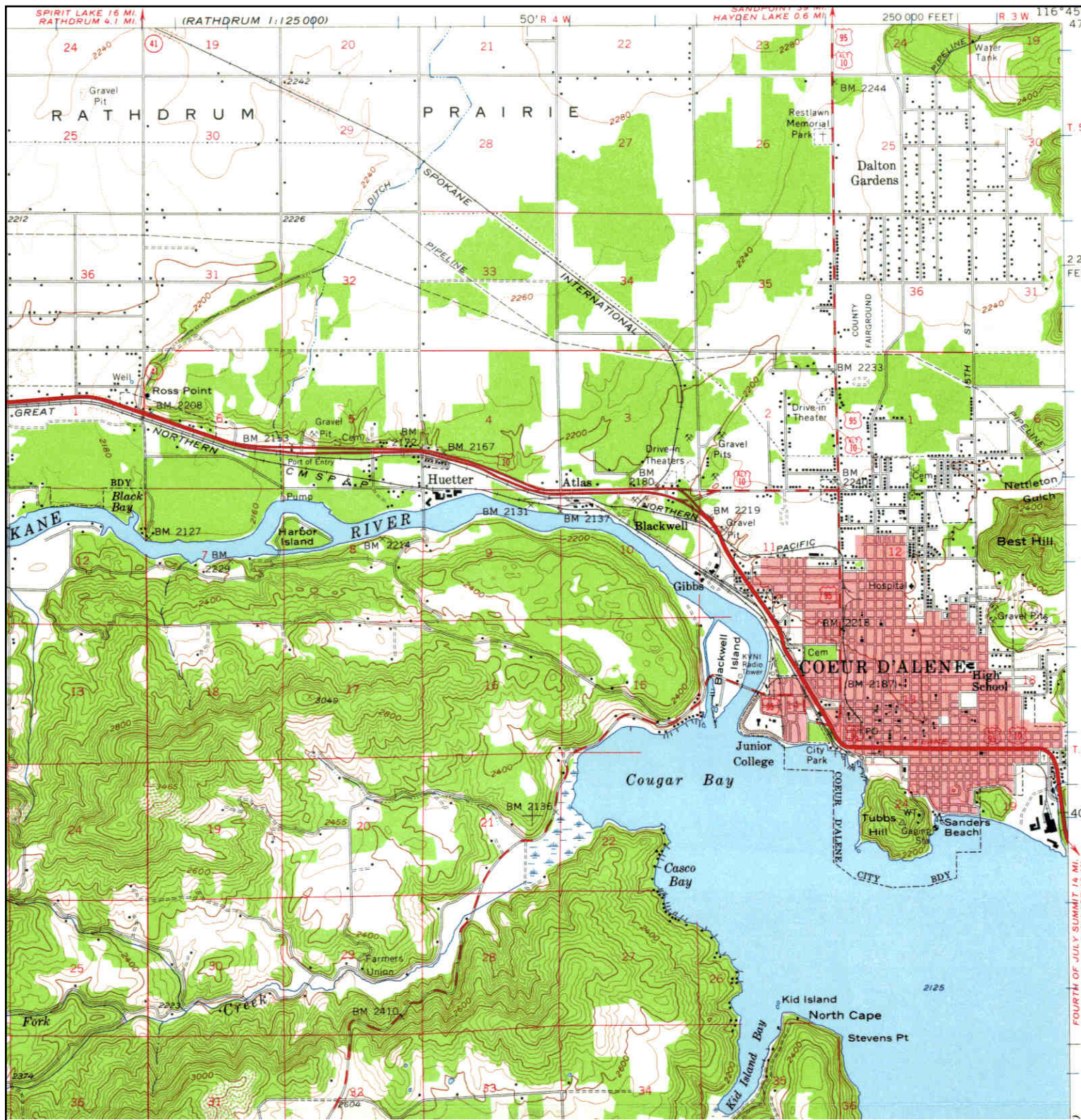
EDR and its logos (including Sanborn and Sanborn Map) are trademarks of Environmental Data Resources, Inc. or its affiliates. All other trademarks used herein are the property of their respective owners.

Historical Topographic Map



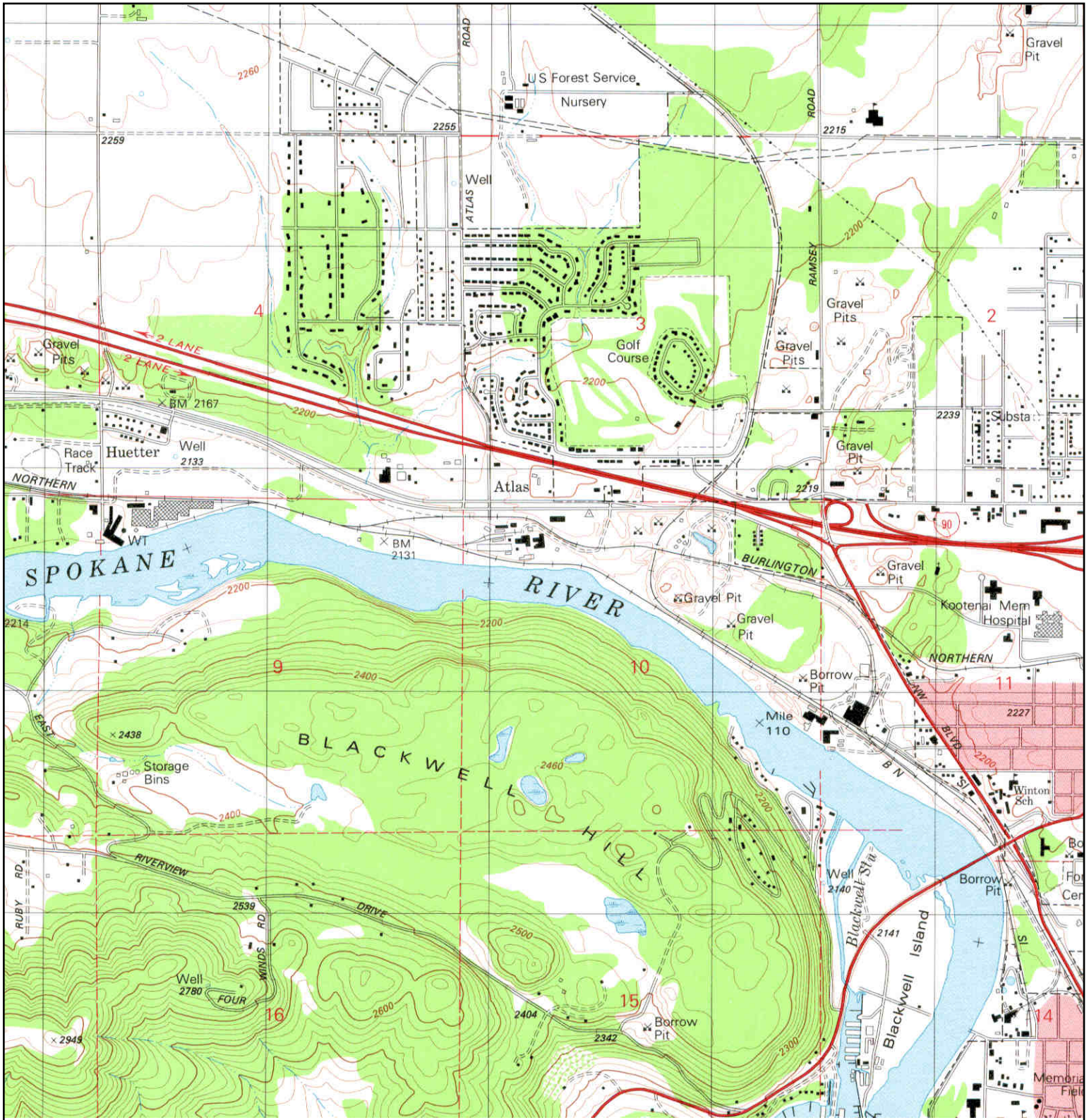
	TARGET QUAD	SITE NAME: CDA BNSF Railroad Corridor	CLIENT: Terra Graphics	
	NAME: RATHDRUM	ADDRESS: Highway 95/Railroad	CONTACT: Rachel Gibeault	
	MAP YEAR: 1903	LAT/LONG: 47.6984 / -116.8245	INQUIRY#: 4267203.4	RESEARCH DATE: 04/17/2015
	SERIES: 30			
	SCALE: 1:125000			

Historical Topographic Map



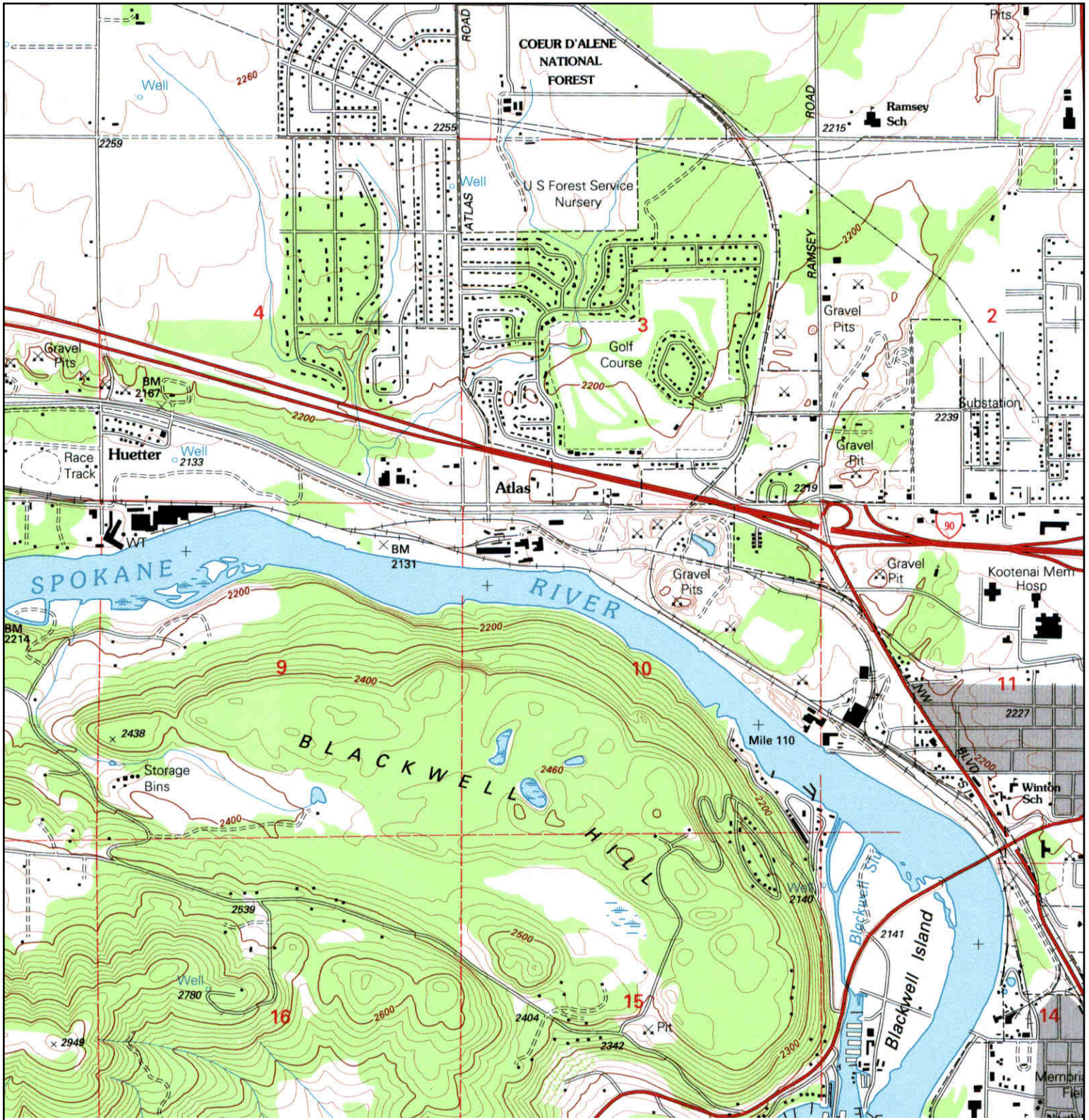
<p>N</p>	<p>TARGET QUAD</p> <p>NAME: COEUR D ALENE</p> <p>MAP YEAR: 1957</p>	<p>SITE NAME: CDA BNSF Railroad Corridor</p>	<p>CLIENT: Terra Graphics</p>
	<p>SERIES: 15</p> <p>SCALE: 1:62500</p>	<p>ADDRESS: Highway 95/Railroad</p> <p>Coeur D Alene, ID 83814</p>	<p>CONTACT: Rachel Gibeault</p>
		<p>LAT/LONG: 47.6984 / -116.8245</p>	<p>INQUIRY#: 4267203.4</p>
			<p>RESEARCH DATE: 04/17/2015</p>


Historical Topographic Map



	TARGET QUAD	SITE NAME: CDA BNSF Railroad Corridor	CLIENT: Terra Graphics
	NAME: COEUR D ALENE	ADDRESS: Highway 95/Railroad	CONTACT: Rachel Gibeault
	MAP YEAR: 1981	Coeur D Alene, ID 83814	INQUIRY#: 4267203.4
	SERIES: 7.5	LAT/LONG: 47.6984 / -116.8245	RESEARCH DATE: 04/17/2015
	SCALE: 1:24000		

Historical Topographic Map



<p>N</p> 	TARGET QUAD	SITE NAME: CDA BNSF Railroad Corridor	CLIENT: Terra Graphics
	NAME: COEUR D ALENE		CONTACT: Rachel Gibeault
	MAP YEAR: 1996	ADDRESS: Highway 95/Railroad Coeur D Alene, ID 83814	INQUIRY#: 4267203.4
	SERIES: 7.5	LAT/LONG: 47.6984 / -116.8245	RESEARCH DATE: 04/17/2015
	SCALE: 1:24000		



CDA BNSF Railroad Corridor

Highway 95/Railroad

Coeur D Alene, ID 83814

Inquiry Number: 4267203.3

April 21, 2015

Certified Sanborn® Map Report



6 Armstrong Road, 4th Floor
Shelton, Connecticut 06484
Toll Free: 800.352.0050
www.edrnet.com

Certified Sanborn® Map Report

4/21/15

Site Name:

CDA BNSF Railroad Corridor
Highway 95/Railroad
Coeur D Alene, ID 83814

Client Name:

Terra Graphics
121 South Jackson
Moscow, ID 83843



EDR Inquiry # 4267203.3

Contact: Rachel Gibeault

The Sanborn Library has been searched by EDR and maps covering the target property location as provided by Terra Graphics were identified for the years listed below. The Sanborn Library is the largest, most complete collection of fire insurance maps. The collection includes maps from Sanborn, Bromley, Perris & Browne, Hopkins, Barlow, and others. Only Environmental Data Resources Inc. (EDR) is authorized to grant rights for commercial reproduction of maps by the Sanborn Library LLC, the copyright holder for the collection. Results can be authenticated by visiting www.edrnet.com/sanborn.

The Sanborn Library is continually enhanced with newly identified map archives. This report accesses all maps in the collection as of the day this report was generated.

Certified Sanborn Results:

Site Name: CDA BNSF Railroad Corridor
Address: Highway 95/Railroad
City, State, Zip: Coeur D Alene, ID 83814
Cross Street:
P.O. # NA
Project: 15026
Certification # 3BC8-49B5-A0A7



Sanborn® Library search results
Certification # 3BC8-49B5-A0A7

Maps Provided:

1961
1954
1942
1921

The Sanborn Library includes more than 1.2 million fire insurance maps from Sanborn, Bromley, Perris & Browne, Hopkins, Barlow and others which track historical property usage in approximately 12,000 American cities and towns. Collections searched:

- Library of Congress
- University Publications of America
- EDR Private Collection

The Sanborn Library LLC Since 1866™

Limited Permission To Make Copies

Terra Graphics (the client) is permitted to make up to FIVE photocopies of this Sanborn Map transmittal and each fire insurance map accompanying this report solely for the limited use of its customer. No one other than the client is authorized to make copies. Upon request made directly to an EDR Account Executive, the client may be permitted to make a limited number of additional photocopies. This permission is conditioned upon compliance by the client, its customer and their agents with EDR's copyright policy; a copy of which is available upon request.

Disclaimer - Copyright and Trademark notice

This Report contains certain information obtained from a variety of public and other sources reasonably available to Environmental Data Resources, Inc. It cannot be concluded from this Report that coverage information for the target and surrounding properties does not exist from other sources. NO WARRANTY EXPRESSED OR IMPLIED, IS MADE WHATSOEVER IN CONNECTION WITH THIS REPORT. ENVIRONMENTAL DATA RESOURCES, INC. SPECIFICALLY DISCLAIMS THE MAKING OF ANY SUCH WARRANTIES, INCLUDING WITHOUT LIMITATION, MERCHANTABILITY OR FITNESS FOR A PARTICULAR USE OR PURPOSE. ALL RISK IS ASSUMED BY THE USER. IN NO EVENT SHALL ENVIRONMENTAL DATA RESOURCES, INC. BE LIABLE TO ANYONE, WHETHER ARISING OUT OF ERRORS OR OMISSIONS, NEGLIGENCE, ACCIDENT OR ANY OTHER CAUSE, FOR ANY LOSS OF DAMAGE, INCLUDING, WITHOUT LIMITATION, SPECIAL, INCIDENTAL CONSEQUENTIAL, OR EXEMPLARY DAMAGES. ANY LIABILITY ON THE PART OF ENVIRONMENTAL DATA RESOURCES, INC. IS STRICTLY LIMITED TO A REFUND OF THE AMOUNT PAID FOR THIS REPORT. Purchaser accepts this Report "AS IS". Any analyses, estimates, ratings, environmental risk levels or risk codes provided in this Report are provided for illustrative purposes only, and are not intended to provide, nor should they be interpreted as providing any facts regarding, or prediction or forecast of, any environmental risk for any property. Only a Phase I Environmental Site Assessment performed by an environmental professional can provide information regarding the environmental risk for any property. Additionally, the information provided in this Report is not to be construed as legal advice.

Copyright 2015 by Environmental Data Resources, Inc. All rights reserved. Reproduction in any media or format, in whole or in part, of any report or map of Environmental Data Resources, Inc., or its affiliates, is prohibited without prior written permission.

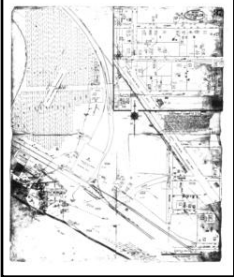
EDR and its logos (including Sanborn and Sanborn Map) are trademarks of Environmental Data Resources, Inc. or its affiliates. All other trademarks used herein are the property of their respective owners.

Sanborn Sheet Thumbnails

This Certified Sanborn Map Report is based upon the following Sanborn Fire Insurance map sheets.



1961 Source Sheets



Volume 1, Sheet 37

1954 Source Sheets



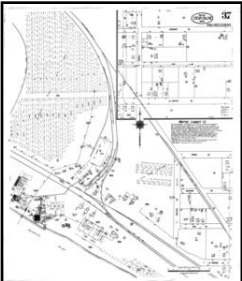
Volume 1, Sheet 37

1942 Source Sheets



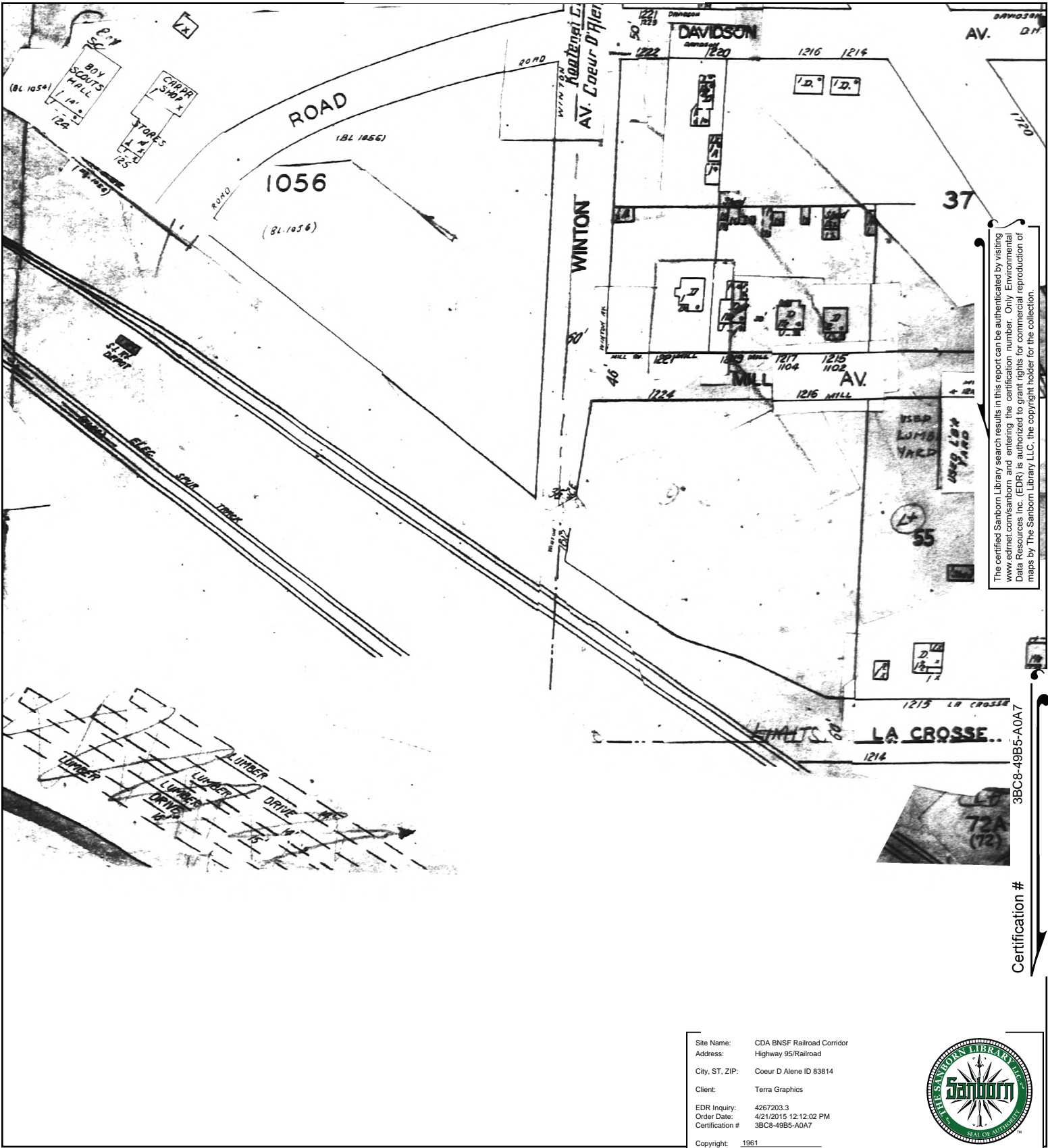
Volume 1, Sheet 37

1921 Source Sheets



Volume 1, Sheet 37

1961 Certified Sanborn Map

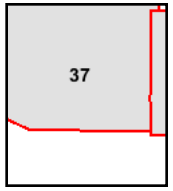


The certified Sanborn Library search results in this report can be authenticated by visiting www.edrnet.com/sanborn and entering the certification number. Only Environmental Data Resources Inc. (EDR) is authorized to grant rights for commercial reproduction of maps by The Sanborn Library LLC, the copyright holder for the collection.

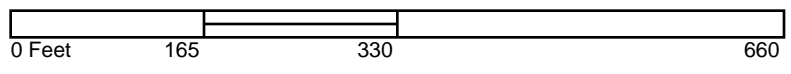
Site Name: CDA BNSF Railroad Corridor
 Address: Highway 95/Railroad
 City, ST, ZIP: Coeur D Alene ID 83814
 Client: Terra Graphics
 EDR Inquiry: 4267203.3
 Order Date: 4/21/2015 12:12:02 PM
 Certification # 3BC8-49B5-A0A7
 Copyright: 1961



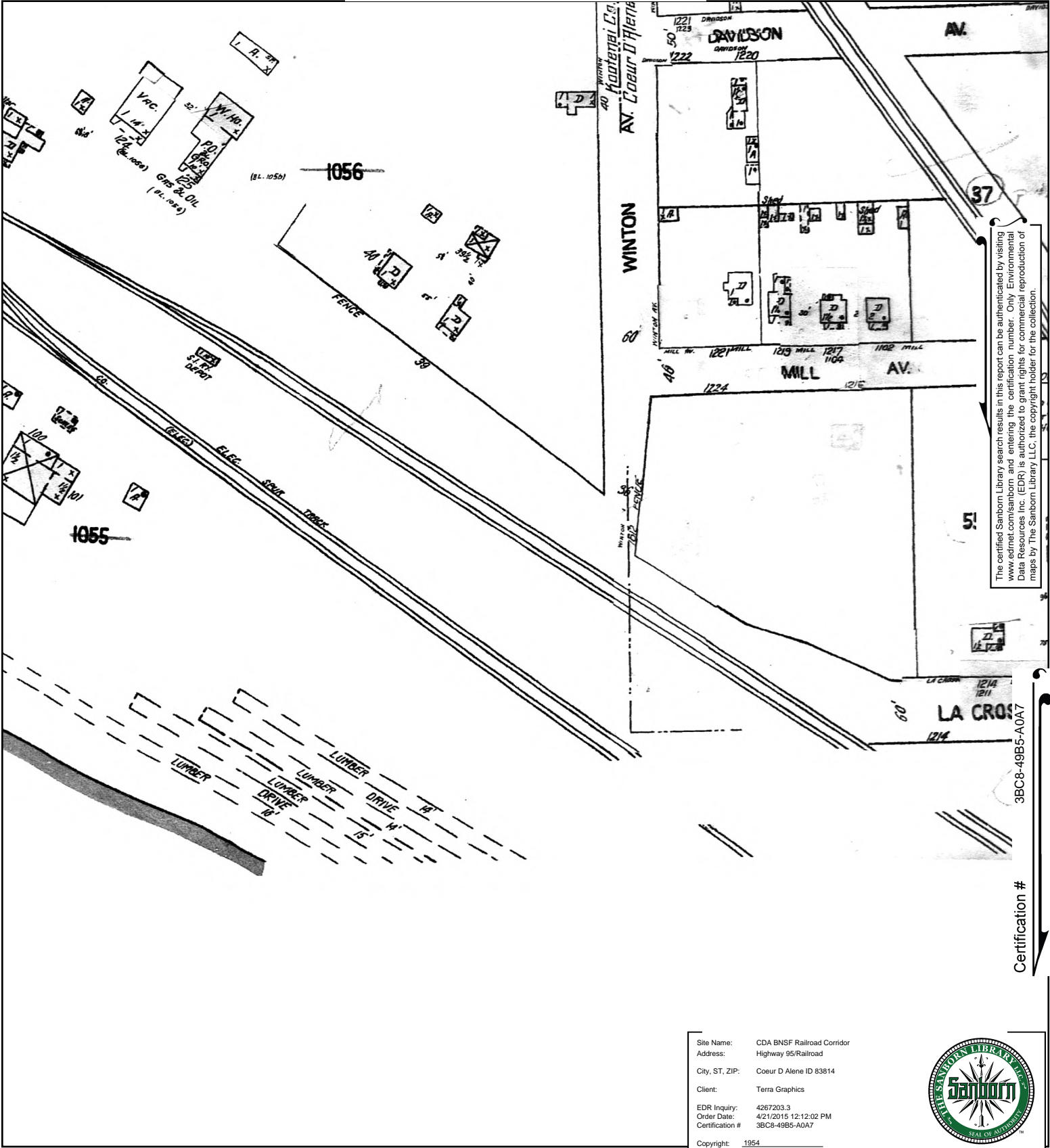
This Certified Sanborn Map combines the following sheets. Outlined areas indicate map sheets within the collection.



Volume 1, Sheet 37



1954 Certified Sanborn Map

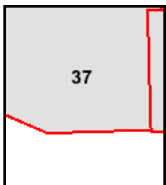
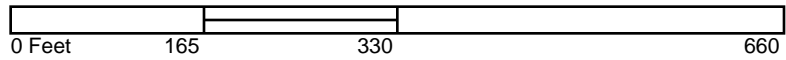


The certified Sanborn Library search results in this report can be authenticated by visiting www.edrnet.com/sanborn and entering the certification number. Only Environmental Data Resources Inc. (EDR) is authorized to grant rights for commercial reproduction of maps by The Sanborn Library LLC, the copyright holder for the collection.

3BC8-49B5-A0A7

Certification #

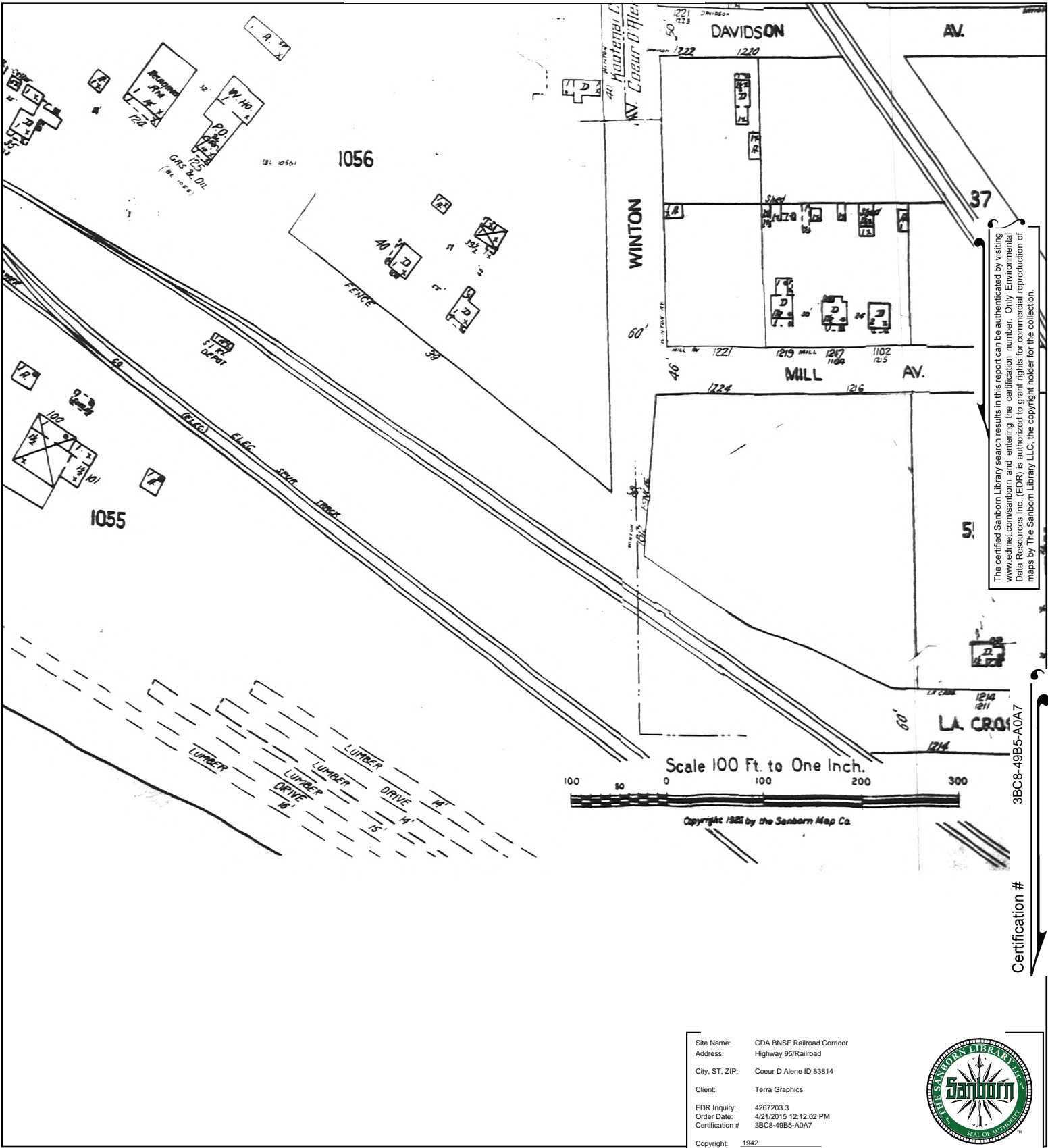
This Certified Sanborn Map combines the following sheets. Outlined areas indicate map sheets within the collection.



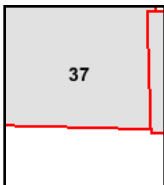
Volume 1, Sheet 37



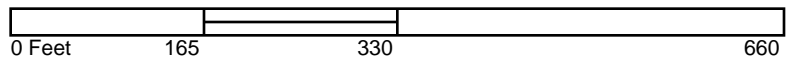
1942 Certified Sanborn Map



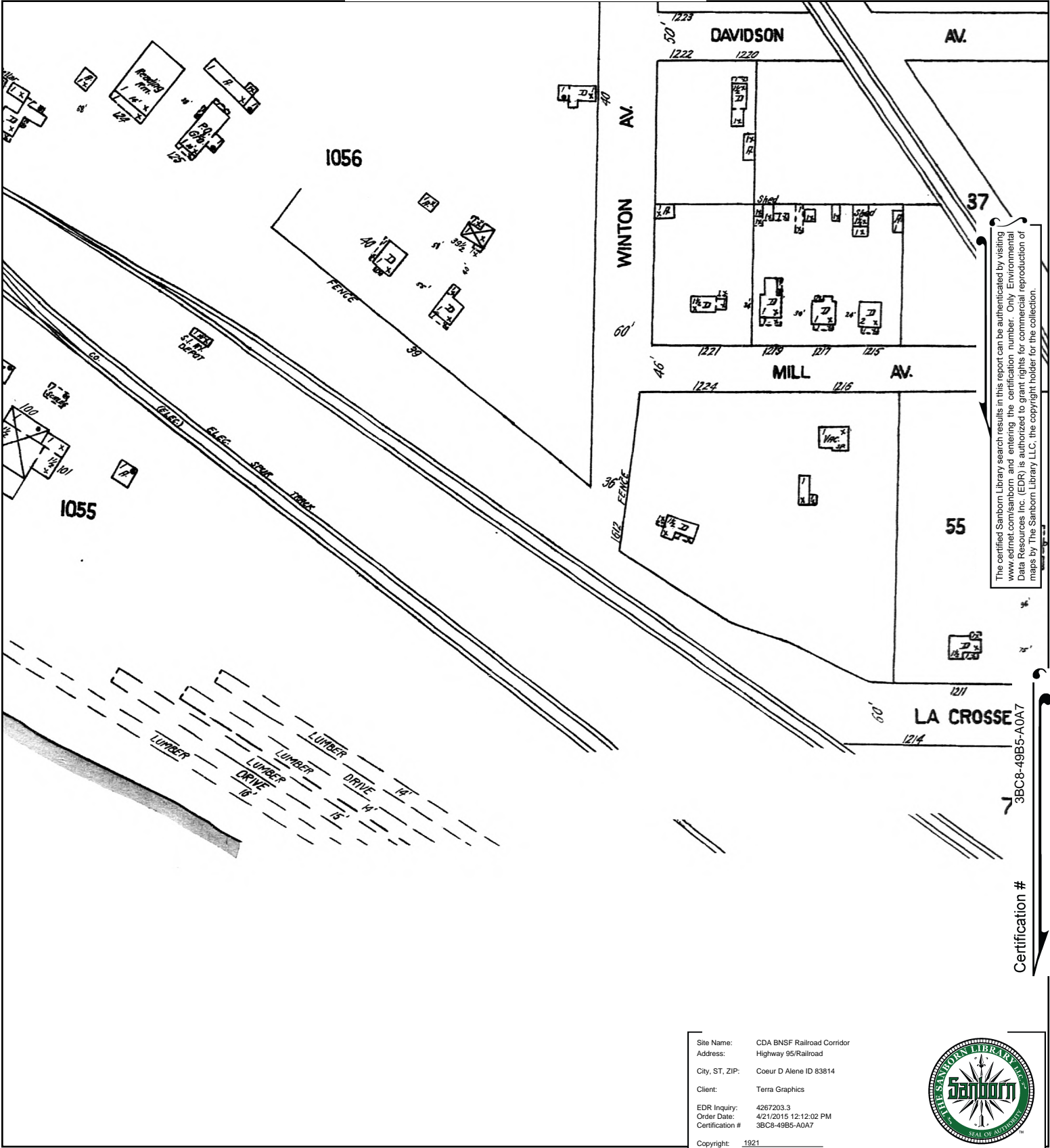
This Certified Sanborn Map combines the following sheets. Outlined areas indicate map sheets within the collection.



Volume 1, Sheet 37



1921 Certified Sanborn Map



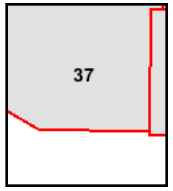
The certified Sanborn Library search results in this report can be authenticated by visiting www.edrnet.com/sanborn and entering the certification number. Only Environmental Data Resources Inc. (EDR) is authorized to grant rights for commercial reproduction of maps by The Sanborn Library LLC, the copyright holder for the collection.

Certification # 3BC8-49B5-A0A7

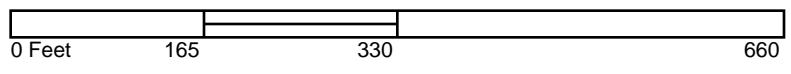
Site Name: CDA BNSF Railroad Corridor
 Address: Highway 95/Railroad
 City, ST, ZIP: Coeur D Alene ID 83814
 Client: Terra Graphics
 EDR Inquiry: 4267203.3
 Order Date: 4/21/2015 12:12:02 PM
 Certification # 3BC8-49B5-A0A7
 Copyright: 1921



This Certified Sanborn Map combines the following sheets. Outlined areas indicate map sheets within the collection.



Volume 1, Sheet 37





CDA BNSF Railroad Corridor

Highway 95/Railroad

Coeur D Alene, ID 83814

Inquiry Number: 4267203.3

April 21, 2015

Certified Sanborn® Map Report



6 Armstrong Road, 4th Floor
Shelton, Connecticut 06484
Toll Free: 800.352.0050
www.edrnet.com

Certified Sanborn® Map Report

4/21/15

Site Name:

CDA BNSF Railroad Corridor
Highway 95/Railroad
Coeur D Alene, ID 83814

Client Name:

Terra Graphics
121 South Jackson
Moscow, ID 83843



EDR Inquiry # 4267203.3

Contact: Rachel Gibeault

The Sanborn Library has been searched by EDR and maps covering the target property location as provided by Terra Graphics were identified for the years listed below. The Sanborn Library is the largest, most complete collection of fire insurance maps. The collection includes maps from Sanborn, Bromley, Perris & Browne, Hopkins, Barlow, and others. Only Environmental Data Resources Inc. (EDR) is authorized to grant rights for commercial reproduction of maps by the Sanborn Library LLC, the copyright holder for the collection. Results can be authenticated by visiting www.edrnet.com/sanborn.

The Sanborn Library is continually enhanced with newly identified map archives. This report accesses all maps in the collection as of the day this report was generated.

Certified Sanborn Results:

Site Name: CDA BNSF Railroad Corridor
Address: Highway 95/Railroad
City, State, Zip: Coeur D Alene, ID 83814
Cross Street:
P.O. # NA
Project: 15026
Certification # 3BC8-49B5-A0A7



Sanborn® Library search results
Certification # 3BC8-49B5-A0A7

Maps Provided:

1961
1954
1942
1921

The Sanborn Library includes more than 1.2 million fire insurance maps from Sanborn, Bromley, Perris & Browne, Hopkins, Barlow and others which track historical property usage in approximately 12,000 American cities and towns. Collections searched:

- Library of Congress
- University Publications of America
- EDR Private Collection

The Sanborn Library LLC Since 1866™

Limited Permission To Make Copies

Terra Graphics (the client) is permitted to make up to FIVE photocopies of this Sanborn Map transmittal and each fire insurance map accompanying this report solely for the limited use of its customer. No one other than the client is authorized to make copies. Upon request made directly to an EDR Account Executive, the client may be permitted to make a limited number of additional photocopies. This permission is conditioned upon compliance by the client, its customer and their agents with EDR's copyright policy; a copy of which is available upon request.

Disclaimer - Copyright and Trademark notice

This Report contains certain information obtained from a variety of public and other sources reasonably available to Environmental Data Resources, Inc. It cannot be concluded from this Report that coverage information for the target and surrounding properties does not exist from other sources. NO WARRANTY EXPRESSED OR IMPLIED, IS MADE WHATSOEVER IN CONNECTION WITH THIS REPORT. ENVIRONMENTAL DATA RESOURCES, INC. SPECIFICALLY DISCLAIMS THE MAKING OF ANY SUCH WARRANTIES, INCLUDING WITHOUT LIMITATION, MERCHANTABILITY OR FITNESS FOR A PARTICULAR USE OR PURPOSE. ALL RISK IS ASSUMED BY THE USER. IN NO EVENT SHALL ENVIRONMENTAL DATA RESOURCES, INC. BE LIABLE TO ANYONE, WHETHER ARISING OUT OF ERRORS OR OMISSIONS, NEGLIGENCE, ACCIDENT OR ANY OTHER CAUSE, FOR ANY LOSS OF DAMAGE, INCLUDING, WITHOUT LIMITATION, SPECIAL, INCIDENTAL CONSEQUENTIAL, OR EXEMPLARY DAMAGES. ANY LIABILITY ON THE PART OF ENVIRONMENTAL DATA RESOURCES, INC. IS STRICTLY LIMITED TO A REFUND OF THE AMOUNT PAID FOR THIS REPORT. Purchaser accepts this Report "AS IS". Any analyses, estimates, ratings, environmental risk levels or risk codes provided in this Report are provided for illustrative purposes only, and are not intended to provide, nor should they be interpreted as providing any facts regarding, or prediction or forecast of, any environmental risk for any property. Only a Phase I Environmental Site Assessment performed by an environmental professional can provide information regarding the environmental risk for any property. Additionally, the information provided in this Report is not to be construed as legal advice.

Copyright 2015 by Environmental Data Resources, Inc. All rights reserved. Reproduction in any media or format, in whole or in part, of any report or map of Environmental Data Resources, Inc., or its affiliates, is prohibited without prior written permission.

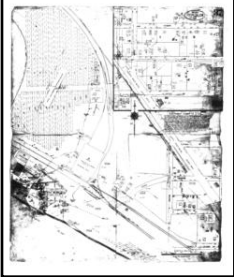
EDR and its logos (including Sanborn and Sanborn Map) are trademarks of Environmental Data Resources, Inc. or its affiliates. All other trademarks used herein are the property of their respective owners.

Sanborn Sheet Thumbnails

This Certified Sanborn Map Report is based upon the following Sanborn Fire Insurance map sheets.



1961 Source Sheets



Volume 1, Sheet 37

1954 Source Sheets



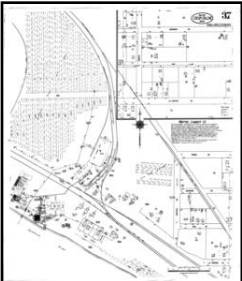
Volume 1, Sheet 37

1942 Source Sheets



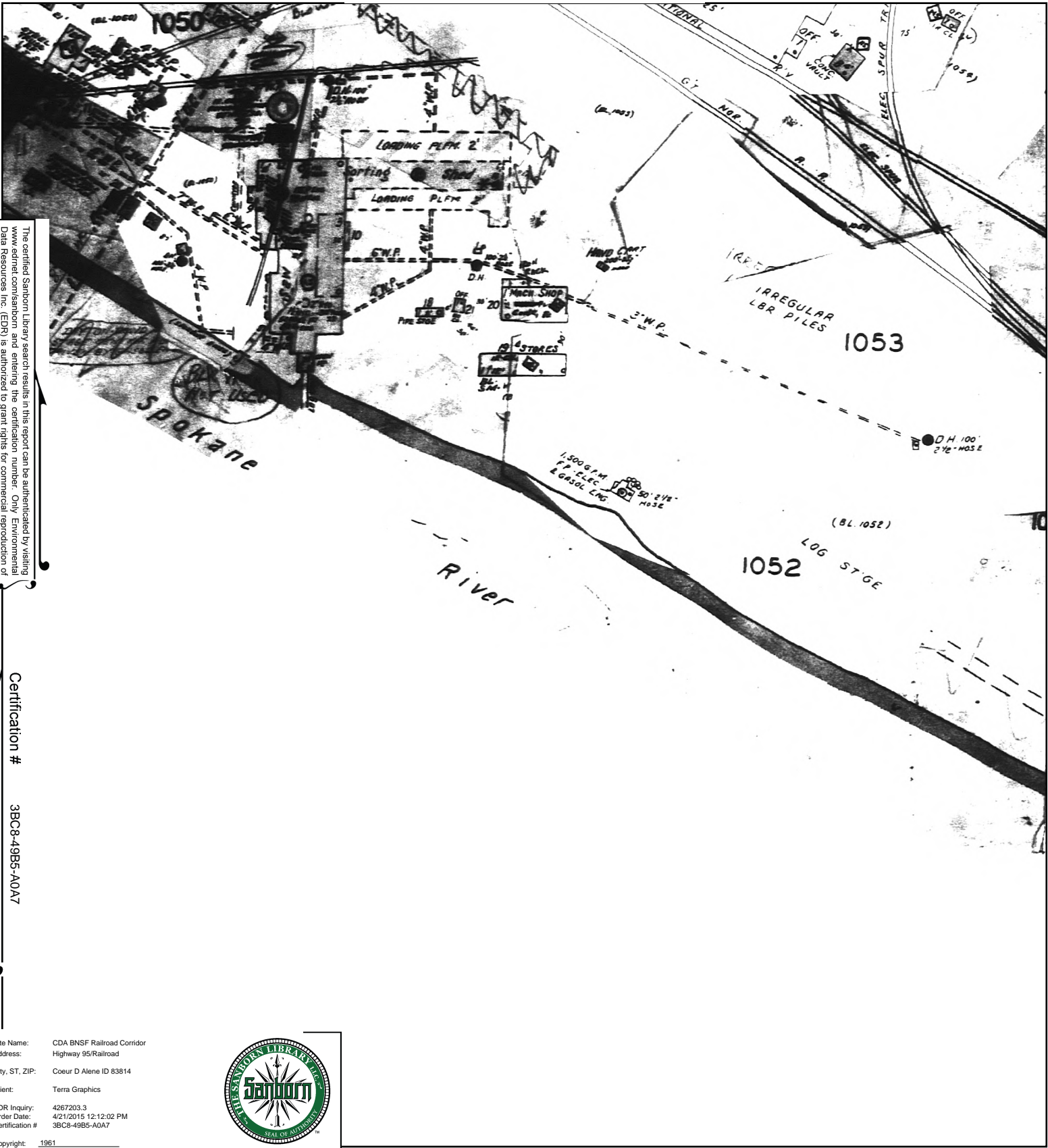
Volume 1, Sheet 37

1921 Source Sheets



Volume 1, Sheet 37

1961 Certified Sanborn Map



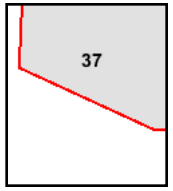
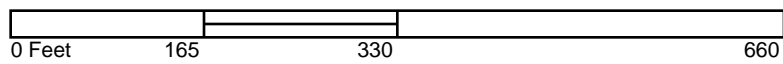
The certified Sanborn Library search results in this report can be authenticated by visiting www.edrnet.com/sanborn and entering the certification number. Only Environmental Data Resources Inc. (EDR) is authorized to grant rights for commercial reproduction of maps by The Sanborn Library LLC, the copyright holder for the collection.

Certification # 3BC8-49B5-A0A7

Site Name: CDA BNSF Railroad Corridor
 Address: Highway 95/Railroad
 City, ST, ZIP: Coeur D Alene ID 83814
 Client: Terra Graphics
 EDR Inquiry: 4267203.3
 Order Date: 4/21/2015 12:12:02 PM
 Certification # 3BC8-49B5-A0A7
 Copyright: 1961



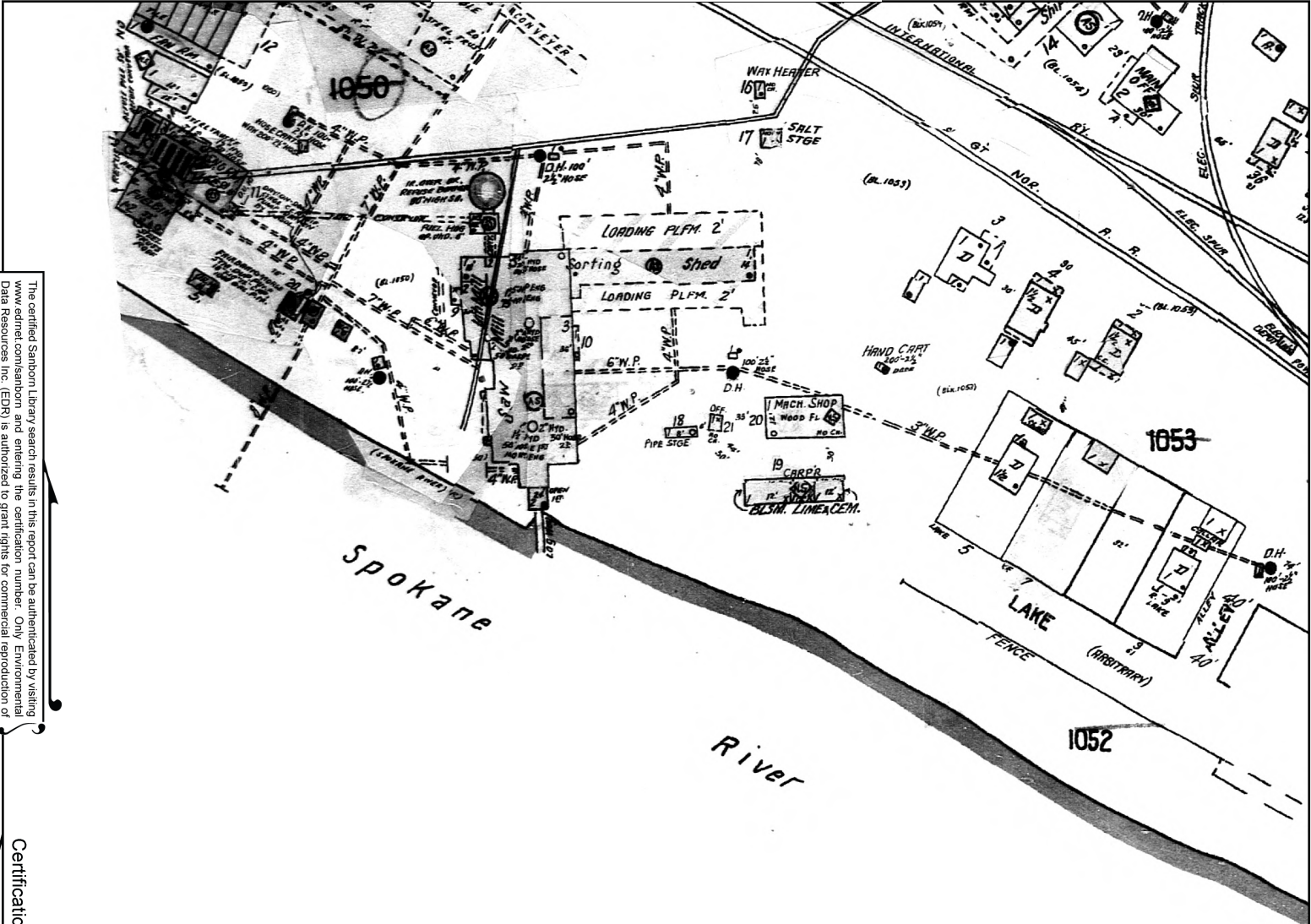
This Certified Sanborn Map combines the following sheets. Outlined areas indicate map sheets within the collection.



Volume 1, Sheet 37



1954 Certified Sanborn Map



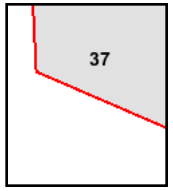
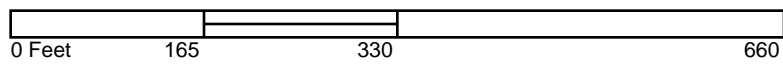
The certified Sanborn Library search results in this report can be authenticated by visiting www.edrnet.com/sanborn and entering the certification number. Only Environmental Data Resources Inc. (EDR) is authorized to grant rights for commercial reproduction of maps by The Sanborn Library LLC, the copyright holder for the collection.

Certification # 3BC8-49B5-A0A7

Site Name: CDA BNSF Railroad Corridor
 Address: Highway 95/Railroad
 City, ST, ZIP: Coeur D Alene ID 83814
 Client: Terra Graphics
 EDR Inquiry: 4267203.3
 Order Date: 4/21/2015 12:12:02 PM
 Certification #: 3BC8-49B5-A0A7
 Copyright: 1954



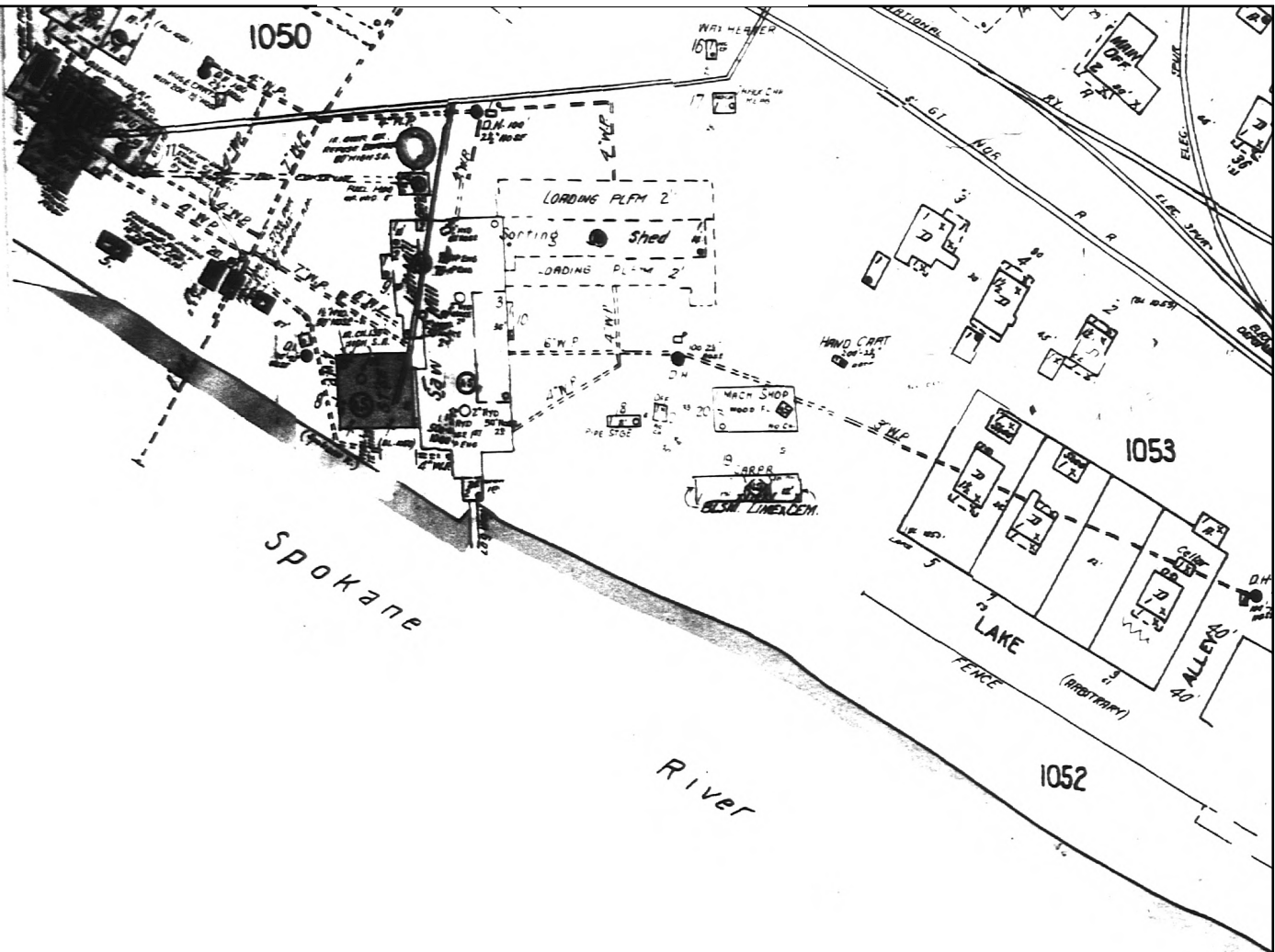
This Certified Sanborn Map combines the following sheets.
 Outlined areas indicate map sheets within the collection.



Volume 1, Sheet 37



1942 Certified Sanborn Map



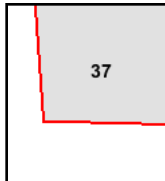
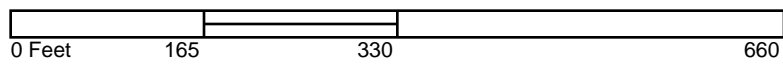
The certified Sanborn Library search results in this report can be authenticated by visiting www.edrnet.com/sanborn and entering the certification number. Only Environmental Data Resources Inc. (EDR) is authorized to grant rights for commercial reproduction of maps by The Sanborn Library LLC, the copyright holder for the collection.

Certification # 3BC8-49B5-A0A7

Site Name: CDA BNSF Railroad Corridor
 Address: Highway 95/Railroad
 City, ST, ZIP: Coeur D Alene ID 83814
 Client: Terra Graphics
 EDR Inquiry: 4267203.3
 Order Date: 4/21/2015 12:12:02 PM
 Certification # 3BC8-49B5-A0A7
 Copyright: 1942



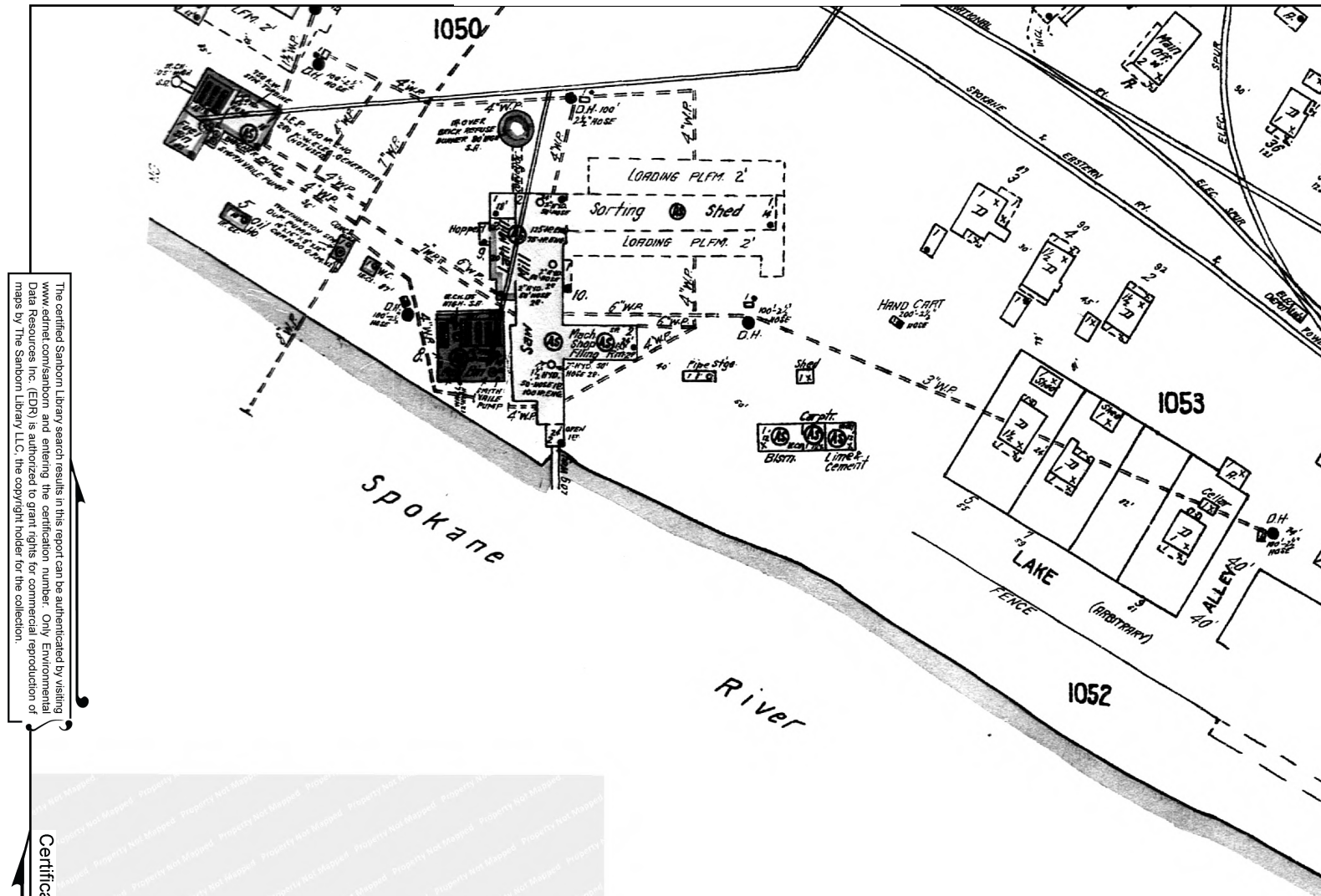
This Certified Sanborn Map combines the following sheets. Outlined areas indicate map sheets within the collection.



Volume 1, Sheet 37



1921 Certified Sanborn Map



The certified Sanborn Library search results in this report can be authenticated by visiting www.edrnet.com/sanborn and entering the certification number. Only Environmental Data Resources Inc. (EDR) is authorized to grant rights for commercial reproduction of maps by The Sanborn Library LLC, the copyright holder for the collection.

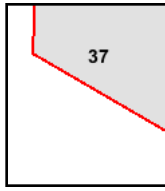
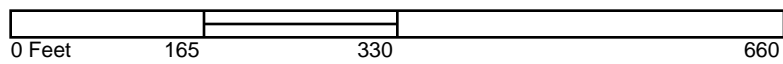


Certification # 3BC8-49B5-A0A7

Site Name:	CDA BNSF Railroad Corridor
Address:	Highway 95/Railroad
City, ST, ZIP:	Coeur D Alene ID 83814
Client:	Terra Graphics
EDR Inquiry:	4267203.3
Order Date:	4/21/2015 12:12:02 PM
Certification #	3BC8-49B5-A0A7

Copyright: 1921

This Certified Sanborn Map combines the following sheets. Outlined areas indicate map sheets within the collection.



Volume 1, Sheet 37





CDA BNSF Railroad Corridor

Highway 95/Railroad

Coeur D Alene, ID 83814

Inquiry Number: 4267203.3

April 21, 2015

Certified Sanborn® Map Report



6 Armstrong Road, 4th Floor
Shelton, Connecticut 06484
Toll Free: 800.352.0050
www.edrnet.com

Certified Sanborn® Map Report

4/21/15

Site Name:

CDA BNSF Railroad Corridor
Highway 95/Railroad
Coeur D Alene, ID 83814

Client Name:

Terra Graphics
121 South Jackson
Moscow, ID 83843



EDR Inquiry # 4267203.3

Contact: Rachel Gibeault

The Sanborn Library has been searched by EDR and maps covering the target property location as provided by Terra Graphics were identified for the years listed below. The Sanborn Library is the largest, most complete collection of fire insurance maps. The collection includes maps from Sanborn, Bromley, Perris & Browne, Hopkins, Barlow, and others. Only Environmental Data Resources Inc. (EDR) is authorized to grant rights for commercial reproduction of maps by the Sanborn Library LLC, the copyright holder for the collection. Results can be authenticated by visiting www.edrnet.com/sanborn.

The Sanborn Library is continually enhanced with newly identified map archives. This report accesses all maps in the collection as of the day this report was generated.

Certified Sanborn Results:

Site Name: CDA BNSF Railroad Corridor
Address: Highway 95/Railroad
City, State, Zip: Coeur D Alene, ID 83814
Cross Street:
P.O. # NA
Project: 15026
Certification # 3BC8-49B5-A0A7



Sanborn® Library search results
Certification # 3BC8-49B5-A0A7

Maps Provided:

1961
1954
1942
1921

The Sanborn Library includes more than 1.2 million fire insurance maps from Sanborn, Bromley, Perris & Browne, Hopkins, Barlow and others which track historical property usage in approximately 12,000 American cities and towns. Collections searched:

- Library of Congress
- University Publications of America
- EDR Private Collection

The Sanborn Library LLC Since 1866™

Limited Permission To Make Copies

Terra Graphics (the client) is permitted to make up to FIVE photocopies of this Sanborn Map transmittal and each fire insurance map accompanying this report solely for the limited use of its customer. No one other than the client is authorized to make copies. Upon request made directly to an EDR Account Executive, the client may be permitted to make a limited number of additional photocopies. This permission is conditioned upon compliance by the client, its customer and their agents with EDR's copyright policy; a copy of which is available upon request.

Disclaimer - Copyright and Trademark notice

This Report contains certain information obtained from a variety of public and other sources reasonably available to Environmental Data Resources, Inc. It cannot be concluded from this Report that coverage information for the target and surrounding properties does not exist from other sources. NO WARRANTY EXPRESSED OR IMPLIED, IS MADE WHATSOEVER IN CONNECTION WITH THIS REPORT. ENVIRONMENTAL DATA RESOURCES, INC. SPECIFICALLY DISCLAIMS THE MAKING OF ANY SUCH WARRANTIES, INCLUDING WITHOUT LIMITATION, MERCHANTABILITY OR FITNESS FOR A PARTICULAR USE OR PURPOSE. ALL RISK IS ASSUMED BY THE USER. IN NO EVENT SHALL ENVIRONMENTAL DATA RESOURCES, INC. BE LIABLE TO ANYONE, WHETHER ARISING OUT OF ERRORS OR OMISSIONS, NEGLIGENCE, ACCIDENT OR ANY OTHER CAUSE, FOR ANY LOSS OF DAMAGE, INCLUDING, WITHOUT LIMITATION, SPECIAL, INCIDENTAL CONSEQUENTIAL, OR EXEMPLARY DAMAGES. ANY LIABILITY ON THE PART OF ENVIRONMENTAL DATA RESOURCES, INC. IS STRICTLY LIMITED TO A REFUND OF THE AMOUNT PAID FOR THIS REPORT. Purchaser accepts this Report "AS IS". Any analyses, estimates, ratings, environmental risk levels or risk codes provided in this Report are provided for illustrative purposes only, and are not intended to provide, nor should they be interpreted as providing any facts regarding, or prediction or forecast of, any environmental risk for any property. Only a Phase I Environmental Site Assessment performed by an environmental professional can provide information regarding the environmental risk for any property. Additionally, the information provided in this Report is not to be construed as legal advice.

Copyright 2015 by Environmental Data Resources, Inc. All rights reserved. Reproduction in any media or format, in whole or in part, of any report or map of Environmental Data Resources, Inc., or its affiliates, is prohibited without prior written permission.

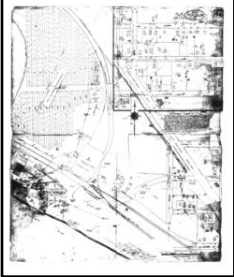
EDR and its logos (including Sanborn and Sanborn Map) are trademarks of Environmental Data Resources, Inc. or its affiliates. All other trademarks used herein are the property of their respective owners.

Sanborn Sheet Thumbnails

This Certified Sanborn Map Report is based upon the following Sanborn Fire Insurance map sheets.



1961 Source Sheets



Volume 1, Sheet 37

1954 Source Sheets



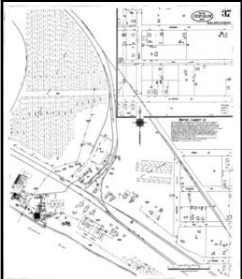
Volume 1, Sheet 37

1942 Source Sheets



Volume 1, Sheet 37

1921 Source Sheets



Volume 1, Sheet 37

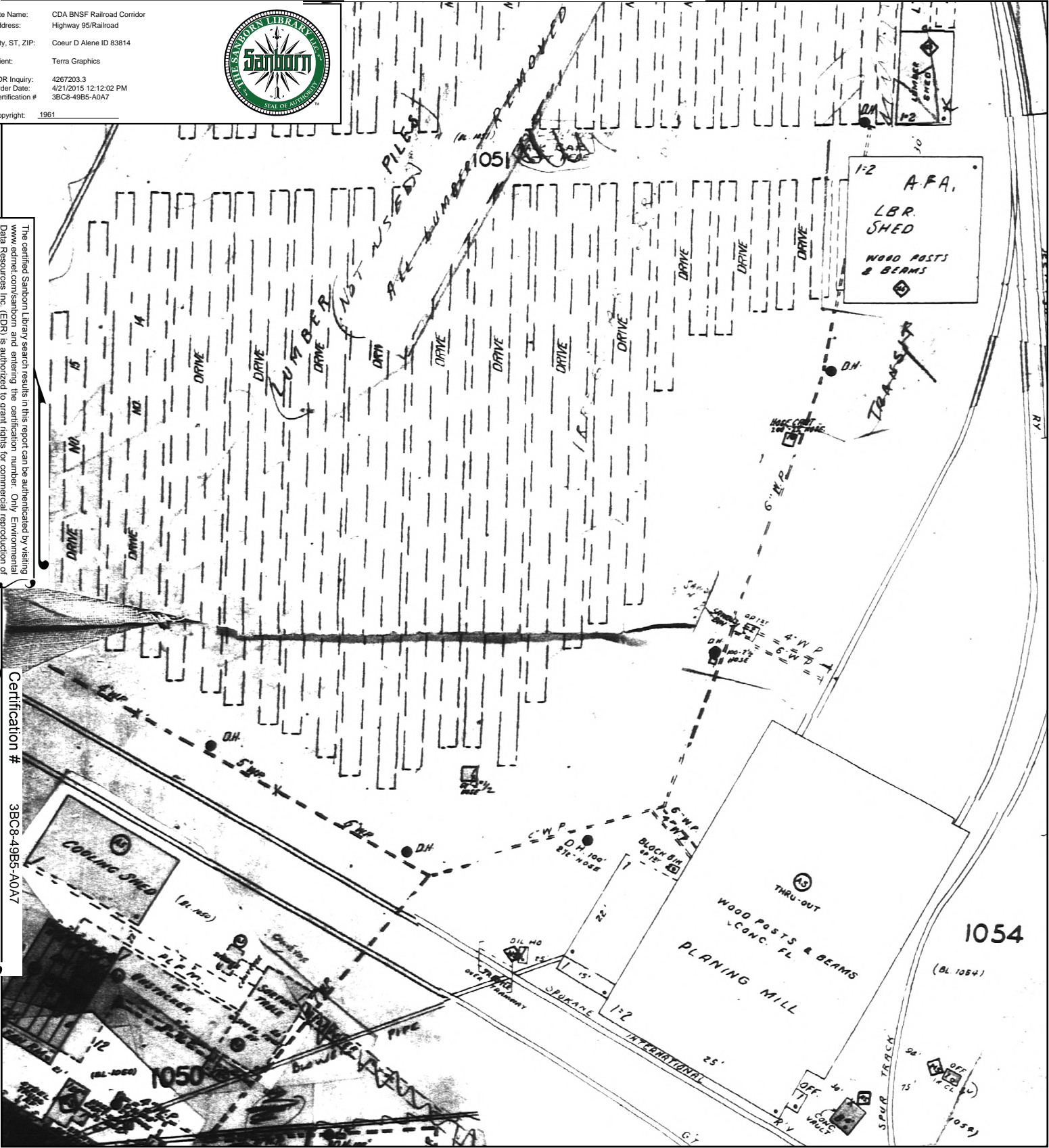
1961 Certified Sanborn Map

Site Name: CDA BNSF Railroad Corridor
 Address: Highway 95/Railroad
 City, ST, ZIP: Coeur D Alene ID 83814
 Client: Terra Graphics
 EDR Inquiry: 4267203.3
 Order Date: 4/21/2015 12:12:02 PM
 Certification #: 3BC8-49B5-A0A7
 Copyright: 1961

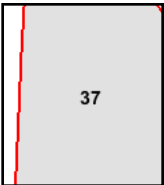
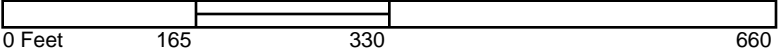


The certified Sanborn Map search results in this report can be authenticated by visiting www.edrnet.com/sanborn and entering the certification number. Only Environmental Data Resources Inc. (EDR) is authorized to grant rights for commercial reproduction of maps by The Sanborn Library LLC, the copyright holder for the collection.

Certification # 3BC8-49B5-A0A7



This Certified Sanborn Map combines the following sheets. Outlined areas indicate map sheets within the collection.



Volume 1, Sheet 37



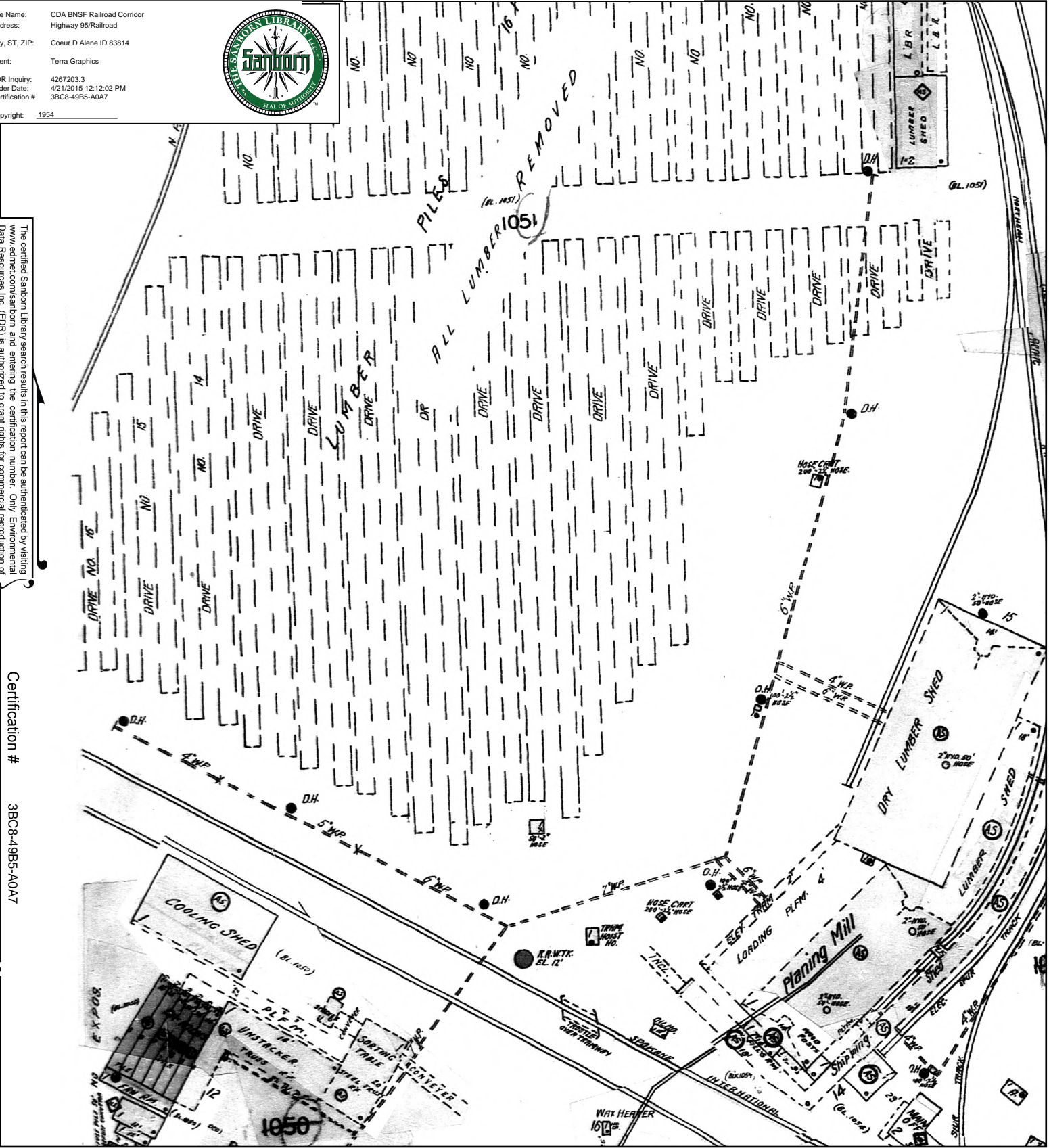
1954 Certified Sanborn Map

Site Name: CDA BNSF Railroad Corridor
 Address: Highway 95/Railroad
 City, ST, ZIP: Coeur D Alene ID 83814
 Client: Terra Graphics
 EDR Inquiry: 4267203.3
 Order Date: 4/21/2015 12:12:02 PM
 Certification #: 3BC8-49B5-A0A7
 Copyright: 1954

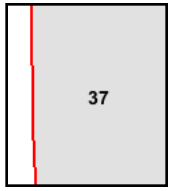
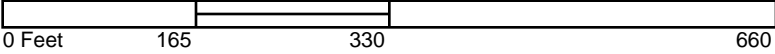


The certified Sanborn Library search results in this report can be authenticated by visiting www.edrnet.com/sanborn and entering the certification number. Only Environmental Data Resources Inc. (EDR) is authorized to grant rights for commercial reproduction of maps by The Sanborn Library LLC, the copyright holder for the collection.

Certification # 3BC8-49B5-A0A7



This Certified Sanborn Map combines the following sheets. Outlined areas indicate map sheets within the collection.



Volume 1, Sheet 37



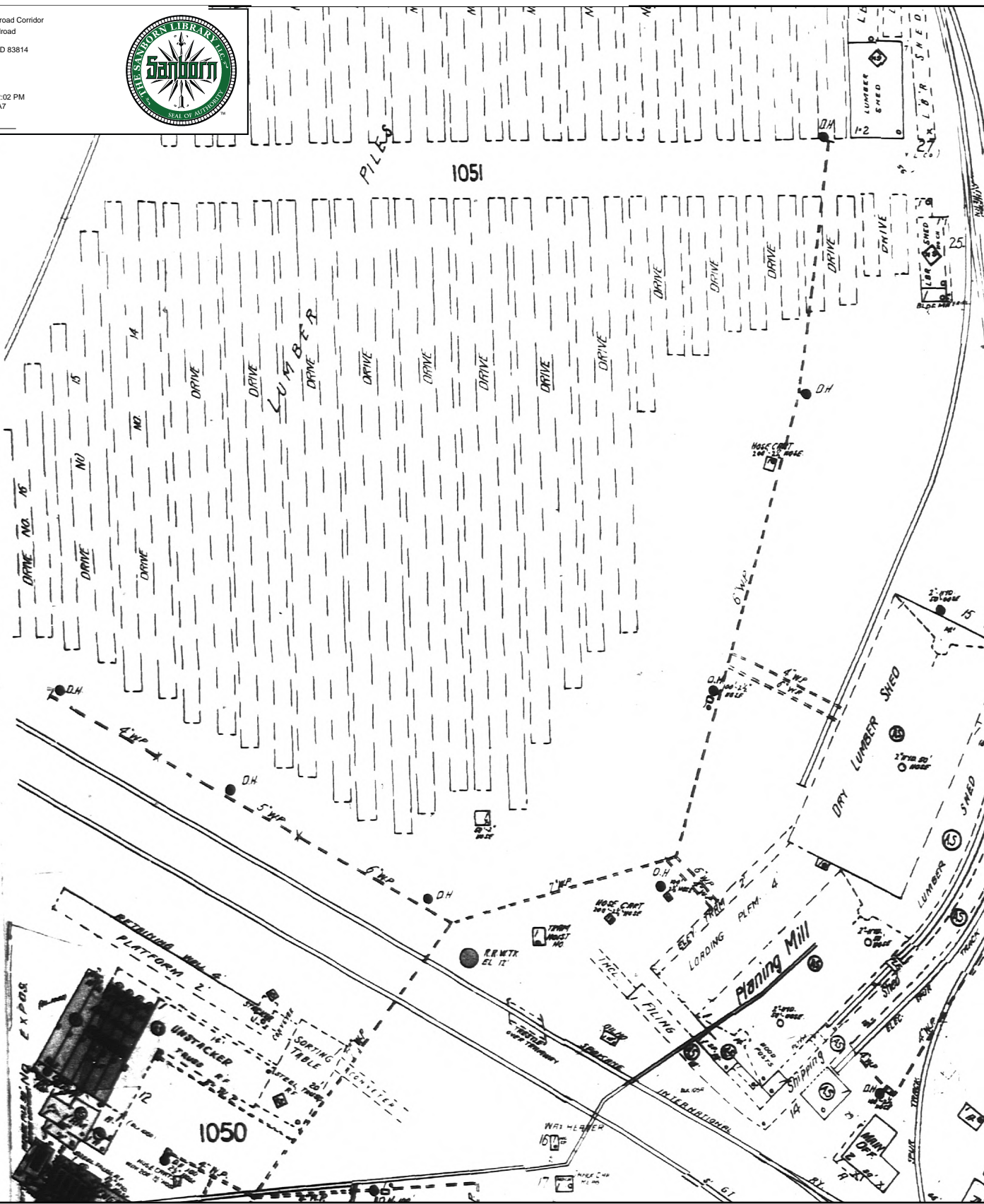
1942 Certified Sanborn Map

Site Name: CDA BNSF Railroad Corridor
 Address: Highway 95/Railroad
 City, ST, ZIP: Coeur D Alene ID 83814
 Client: Terra Graphics
 EDR Inquiry: 4267203.3
 Order Date: 4/21/2015 12:12:02 PM
 Certification #: 3BC8-49B5-A0A7
 Copyright: 1942

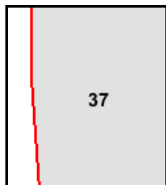
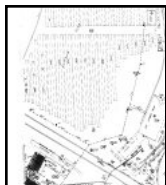
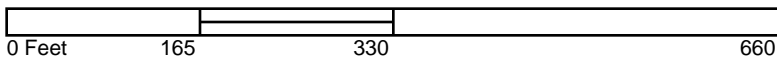


The certified Sanborn Library search results in this report can be authenticated by visiting www.edrnet.com/sanborn and entering the certification number. Only Environmental Data Resources Inc. (EDR) is authorized to grant rights for commercial reproduction of maps by The Sanborn Library LLC, the copyright holder for the collection.

Certification # 3BC8-49B5-A0A7



This Certified Sanborn Map combines the following sheets. Outlined areas indicate map sheets within the collection.

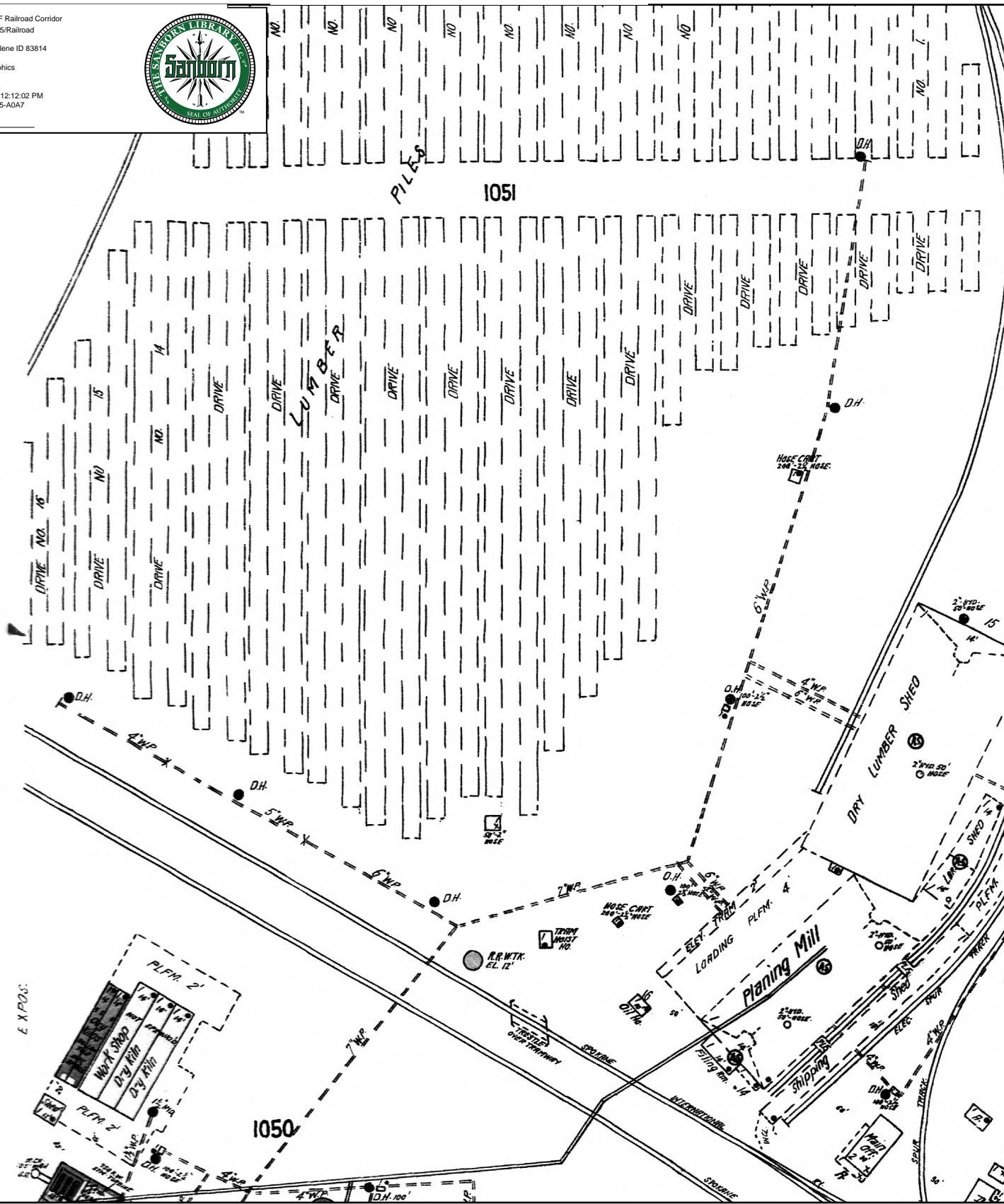


Volume 1, Sheet 37



1921 Certified Sanborn Map

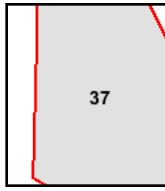
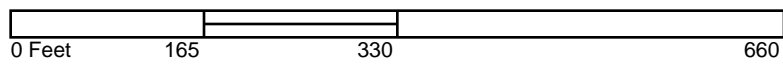
Site Name: CDA BNSF Railroad Corridor
 Address: Highway 95/Railroad
 City, ST, ZIP: Coeur D Alene ID 83814
 Client: Terra Graphics
 EDR Inquiry: 4267203.3
 Order Date: 4/21/2015 12:12:02 PM
 Certification #: 3BC8-49B5-A0A7
 Copyright: 1921



The certified Sanborn Library search results in this report can be authenticated by visiting www.edrnet.com/sanborn and entering the certification number. Only Environmental Data Resources Inc. (EDR) is authorized to grant rights for commercial reproduction of maps by The Sanborn Library LLC, the copyright holder for the collection.

Certification # 3BC8-49B5-A0A7

This Certified Sanborn Map combines the following sheets. Outlined areas indicate map sheets within the collection.




Volume 1, Sheet 37




This map was produced using information obtained from several different sources that have not been independently verified. These sources have also not provided information on the precision and accuracy of the data. Information on this map is not a substitute for survey data.




LEGEND:

 Approximate Railroad

Not to scale





 <p>www.TerraGraphics.com</p>	PRINT DATE: April 29, 2015	REQUESTOR: J. Means		PROJECT NAME: Coeur d'Alene BNSF Railway Corridor Coeur d'Alene, ID 83814	FIGURE B1 1921 Sanborn Map
	PROJECT NUMBER: 15029	PROJECT MANAGER: J. Means	CARTOGRAPHER: R. Gibeault		


This map was produced using information obtained from several different sources that have not been independently verified. These sources have also not provided information on the precision and accuracy of the data. Information on this map is not a substitute for survey data.




LEGEND:

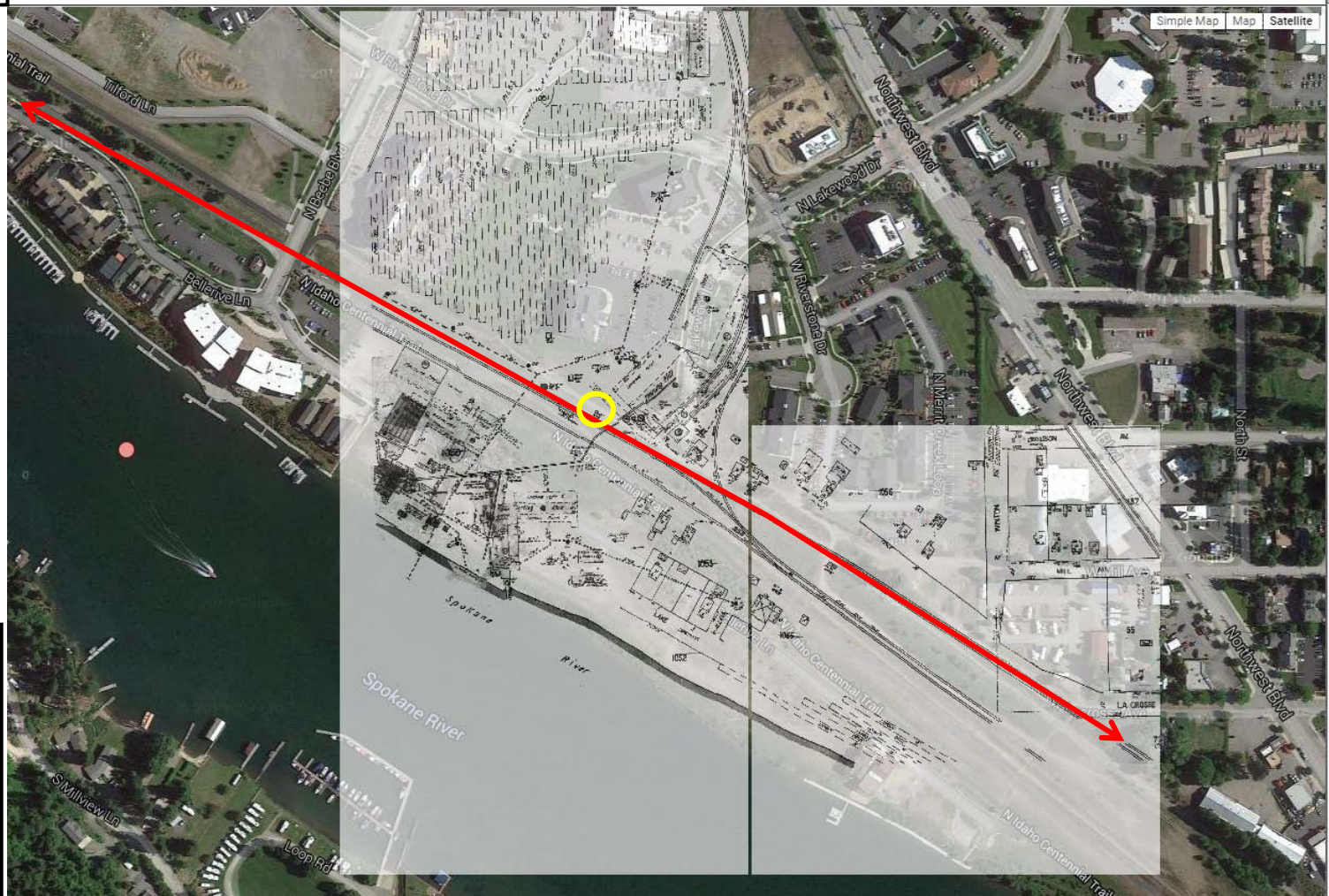
-  Oil House
-  Approximate Railroad

Not to scale





 TerraGraphics Environmental Engineering, Inc. www.TerraGraphics.com	PRINT DATE: April 29, 2015	REQUESTOR: J. Means		PROJECT NAME: Coeur d'Alene BNSF Railway Corridor Coeur d'Alene, ID 83814	FIGURE B2 1942 Sanborn Map
	PROJECT NUMBER: 15029	PROJECT MANAGER: J. Means	CARTOGRAPHER: R. Gibeault		


This map was produced using information obtained from several different sources that have not been independently verified. These sources have also not provided information on the precision and accuracy of the data. Information on this map is not a substitute for survey data.




LEGEND:

-  Oil House
-  Approximate Railroad

Not to scale





 TerraGraphics Environmental Engineering, Inc. www.TerraGraphics.com	PRINT DATE: April 29, 2015	REQUESTOR: J. Means		PROJECT NAME: Coeur d'Alene BNSF Railway Corridor Coeur d'Alene, ID 83814	FIGURE B3 1954 Sanborn Map
	PROJECT NUMBER: 15029	PROJECT MANAGER: J. Means	CARTOGRAPHER: R. Gibeault		


This map was produced using information obtained from several different sources that have not been independently verified. These sources have also not provided information on the precision and accuracy of the data. Information on this map is not a substitute for survey data.




LEGEND:

-  Oil House
-  Approximate Railroad

Not to scale



 <p>www.TerraGraphics.com</p>	PRINT DATE: April 29, 2015	REQUESTOR: J. Means		PROJECT NAME: Coeur d'Alene BNSF Railway Corridor Coeur d'Alene, ID 83814	FIGURE B4 1961 Sanborn Map
	PROJECT NUMBER: 15029	PROJECT MANAGER: J. Means	CARTOGRAPHER: R. Gibeault		



CDA BNSF Railroad Corridor

Highway 95/Railroad

Coeur D Alene, ID 83814

Inquiry Number: 4267203.9

April 17, 2015

The EDR Aerial Photo Decade Package



6 Armstrong Road, 4th Floor
Shelton, Connecticut 06484
Toll Free: 800.352.0050
www.edrnet.com

EDR Aerial Photo Decade Package

Environmental Data Resources, Inc. (EDR) Aerial Photo Decade Package is a screening tool designed to assist environmental professionals in evaluating potential liability on a target property resulting from past activities. EDR's professional researchers provide digitally reproduced historical aerial photographs, and when available, provide one photo per decade.

When delivered electronically by EDR, the aerial photo images included with this report are for ONE TIME USE ONLY. Further reproduction of these aerial photo images is prohibited without permission from EDR. For more information contact your EDR Account Executive.

Thank you for your business.
Please contact EDR at 1-800-352-0050
with any questions or comments.

Disclaimer - Copyright and Trademark Notice

This Report contains certain information obtained from a variety of public and other sources reasonably available to Environmental Data Resources, Inc. It cannot be concluded from this Report that coverage information for the target and surrounding properties does not exist from other sources. **NO WARRANTY EXPRESSED OR IMPLIED, IS MADE WHATSOEVER IN CONNECTION WITH THIS REPORT. ENVIRONMENTAL DATA RESOURCES, INC. SPECIFICALLY DISCLAIMS THE MAKING OF ANY SUCH WARRANTIES, INCLUDING WITHOUT LIMITATION, MERCHANTABILITY OR FITNESS FOR A PARTICULAR USE OR PURPOSE. ALL RISK IS ASSUMED BY THE USER. IN NO EVENT SHALL ENVIRONMENTAL DATA RESOURCES, INC. BE LIABLE TO ANYONE, WHETHER ARISING OUT OF ERRORS OR OMISSIONS, NEGLIGENCE, ACCIDENT OR ANY OTHER CAUSE, FOR ANY LOSS OF DAMAGE, INCLUDING, WITHOUT LIMITATION, SPECIAL, INCIDENTAL, CONSEQUENTIAL, OR EXEMPLARY DAMAGES. ANY LIABILITY ON THE PART OF ENVIRONMENTAL DATA RESOURCES, INC. IS STRICTLY LIMITED TO A REFUND OF THE AMOUNT PAID FOR THIS REPORT.** Purchaser accepts this Report AS IS. Any analyses, estimates, ratings, environmental risk levels or risk codes provided in this Report are provided for illustrative purposes only, and are not intended to provide, nor should they be interpreted as providing any facts regarding, or prediction or forecast of, any environmental risk for any property. Only a Phase I Environmental Site Assessment performed by an environmental professional can provide information regarding the environmental risk for any property. Additionally, the information provided in this Report is not to be construed as legal advice.

Copyright 2015 by Environmental Data Resources, Inc. All rights reserved. Reproduction in any media or format, in whole or in part, of any report or map of Environmental Data Resources, Inc., or its affiliates, is prohibited without prior written permission.

EDR and its logos (including Sanborn and Sanborn Map) are trademarks of Environmental Data Resources, Inc. or its affiliates. All other trademarks used herein are the property of their respective owners.

Date EDR Searched Historical Sources:

Aerial Photography April 17, 2015

Target Property:

Highway 95/Railroad

Coeur D Alene, ID 83814

<u><i>Year</i></u>	<u><i>Scale</i></u>	<u><i>Details</i></u>	<u><i>Source</i></u>
1954	Aerial Photograph. Scale: 1"=750'	Flight Date: July 29, 1954	EDR
1954	Aerial Photograph. Scale: 1"=750'	Flight Date: July 29, 1954	EDR
1954	Aerial Photograph. Scale: 1"=750'	Flight Date: July 29, 1954	EDR
1971	Aerial Photograph. Scale: 1"=1000'	Flight Date: September 10, 1971	EDR
1971	Aerial Photograph. Scale: 1"=1000'	Flight Date: September 10, 1971	EDR
1975	Aerial Photograph. Scale: 1"=750'	Flight Date: October 02, 1975	EDR
1975	Aerial Photograph. Scale: 1"=750'	Flight Date: October 02, 1975	EDR
1975	Aerial Photograph. Scale: 1"=750'	Flight Date: October 02, 1975	EDR
1981	Aerial Photograph. Scale: 1"=500'	Flight Date: July 03, 1981	EDR
1981	Aerial Photograph. Scale: 1"=500'	Flight Date: July 03, 1981	EDR
1981	Aerial Photograph. Scale: 1"=500'	Flight Date: July 03, 1981	EDR
1992	Aerial Photograph. Scale: 1"=500'	Flight Date: May 22, 1992	EDR
1992	Aerial Photograph. Scale: 1"=500'	Flight Date: May 22, 1992	EDR



INQUIRY #: 4267203.9

YEAR: 1954

| = 750'





INQUIRY #: 4267203.9

YEAR: 1954

| = 750'





INQUIRY #: 4267203.9

YEAR: 1954

| = 750'



EDR




INQUIRY #: 4267203.9

YEAR: 1971

| = 1000'





906

INQUIRY #: 4267203.9

YEAR: 1971


| = 1000'






INQUIRY #: 4267203.9

YEAR: 1975


 = 750'





INQUIRY #: 4267203.9

YEAR: 1975

 = 750'





INQUIRY #: 4267203.9

YEAR: 1975

| = 750'





INQUIRY #: 4267203.9

YEAR: 1981


| = 500'





INQUIRY #: 4267203.9

YEAR: 1981

 = 500'





INQUIRY #: 4267203.9

YEAR: 1981

| = 500'





INQUIRY #: 4267203.9

YEAR: 1992

| = 500'





INQUIRY #: 4267203.9

YEAR: 1992

| = 500'



Cover Sheet

This commitment was prepared for you by:

First American Title Company

1866 North Lakewood Drive, Coeur d'Alene, ID 83814

Phone (208)667-0567 - Fax (208)765-2050

Escrow Officer: -

Title Officer: -

To: **City of Coeur d'Alene**

Order No.: **386640-C**

Attention:

Your Reference:

Re: Property Address: **NNA, ID**

ENCLOSED please find the following:

- Title Commitment
-

Should you have any questions or need further assistance, please contact the undersigned. We appreciate the opportunity to serve you.

Sincerely,

Cheryl Hovaldt

enc.



Commitment for Title Insurance

ALTA PLAIN LANGUAGE COMMITMENT

AGREEMENT TO ISSUE POLICY

We agree to issue a policy to you according to the terms of the Commitment. When we show the policy amount and your name as the proposed insured in Schedule A, this Commitment becomes effective as of the Commitment Date shown in Schedule A.

If the Requirements shown in this Commitment have not been met within six (6) months after the Commitment Date, our obligation under this Commitment will end. Also, our obligation under this Commitment will end when the policy is issued and then our obligation to you will be under the policy.

Our obligation under this Commitment is limited by the following:

The Provisions in Schedule A.

The Requirements in Schedule B-I.

The Exceptions in Schedule B-II.

The Conditions.

This Commitment is not valid without SCHEDULE A and Sections I and II of SCHEDULE B.

CONDITIONS

1. DEFINITIONS

(a) "Mortgage" means mortgage, deed of trust or other security instrument. (b) "Public Records" means title records that give constructive notice of matters affecting your title according to the state statutes where your land is located.

2. LATER DEFECTS

The Exceptions in Schedule B - Section II may be amended to show any defects, liens or encumbrances that appear for the first time in the Public Records or are created or attach between the Commitment Date and the date on which all of the Requirements (a) and (c) of Schedule B - Section I are met. We shall have no liability to you because of this amendment.

3. EXISTING DEFECTS

If any defects, liens or encumbrances existing at Commitment Date are not shown in Schedule B, we may amend Schedule B to show them. If we do amend Schedule B to show these defects, liens or encumbrances, we shall be liable to you according to Paragraph 4 below unless you knew of this information and did not tell us about it in writing.

4. LIMITATION OF OUR LIABILITY

Our only obligation is to issue to you the Policy referred to in this Commitment, when you have met its Requirements. If we have any liability to you for any loss you incur because of an error in this Commitment, our liability will be limited to your actual loss caused by your relying on this Commitment when you acted in good faith to:

Comply with the Requirements shown in Schedule B - Section I or Eliminate with our written consent any Exceptions shown in Schedule B - Section II.

We shall not be liable for more than the Policy Amount shown in Schedule A of this Commitment and our liability is subject to the terms of the Policy form to be issued to you.

5. CLAIMS MUST BE BASED ON THIS COMMITMENT



Any claim, whether or not based on negligence, which you may have against us concerning the title to the land must be based on this Commitment and is subject to its terms.


Issued through the Office of:

First American Title Company
1866 North Lakewood Drive, Coeur d'Alene, ID 83814

OLD REPUBLIC NATIONAL TITLE INSURANCE COMPANY
A Stock Company
400 Second Avenue South, Minneapolis, Minnesota 55401
(612) 371-1111

Authorized Signature

By  **President**
Attest  **Secretary**



Commitment for Title Insurance

ALTA PLAIN LANGUAGE COMMITMENT

INFORMATION

The Title Insurance Commitment is a legal contract between you and the Company. It is issued to show the basis on which we will issue a Title Insurance Policy to you. The Policy will insure you against certain risks to the land title, subject to the limitations shown in the Policy.

The Company will give you a sample of the Policy form, if you ask.

The Policy contains an arbitration clause. All arbitrable matters when the Amount of Insurance is \$2,000,000 or less shall be arbitrated at the option of either the Company or you as the exclusive remedy of the parties. You may review a copy of the arbitration rules at <http://www.alta.org/>.

The Commitment is based on the land title as of the Commitment Date. Any changes in the land title or the transaction may affect the Commitment and the Policy.

The Commitment is subject to its Requirements, Exceptions and Conditions.

THIS INFORMATION IS NOT PART OF THE TITLE INSURANCE COMMITMENT. YOU SHOULD READ THE COMMITMENT VERY CAREFULLY.

If you have any questions about the Commitment, contact First American Title Company (208)667-0567

TABLE OF CONTENTS

INFORMATION	Front Page
AGREEMENT TO ISSUE POLICY	Back Page
CONDITIONS	Back Page
SCHEDULE A	Insert
1. Commitment Date	
2. Policies to be Issued, Amounts and Proposed Insureds	
3. Interest in the Land and Owner	
4. Description of the Land	
SCHEDULE B	Insert
SCHEDULE B - I REQUIREMENTS	Insert
SCHEDULE B - II EXCEPTIONS	Insert

FILE NO.: 386640-C

Second COMMITMENT

SCHEDULE A

1. Commitment Date : **September 29, 2014** at **7:30 A.M.**

2. Policy or Policies to be issued:

Policy Amount Premium Amount

Owner's Policy

Standard Owner's Policy (6/17/06) ORT Form 4309

**\$ TO BE
DETERMINED \$**

(Premium amount reflects \$no available credit)

Proposed Insured:

TO BE

Loan Policy

Loan Policy (06/17/06) ORT Form 4310

**\$ TO BE
DETERMINED \$**

(Premium amount reflects \$no available credit)

Proposed Insured:

Endorsements:

\$

Total Title Fees: \$

Underwriting Fees: \$

Agent Title Fees: \$

3. A fee simple interest in the land described in this Commitment is owned, at the Commitment Date, by:

BNSF Railway Company, a Delaware corporation

4. The land referred to in this Commitment is described as follows:

The land referred to herein is described in the Legal Description attached hereto.

Commonly known NNA, ID
as:

Exhibit "A"

Real property in the County of Kootenai, State of Idaho, described as follows:

AREA 1:

THAT PORTION OF THE BURLINGTON NORTHERN RAILROAD RIGHT OF WAY IN THAT PORTION OF SECTION 9, AND SECTION 10 ALL IN TOWNSHIP 50 NORTH, RANGE 4 WEST, BOISE MERIDIAN, KOOTENAI COUNTY, IDAHO, DESCRIBED AS FOLLOWS:

COMMENCING AT THE NORTHWEST CORNER OF GOVERNMENT LOT 4 OF SAID SECTION 9;

THENCE NORTH 00°16'21" EAST, ALONG THE WEST LINE OF THE SOUTHEAST QUARTER OF THE SOUTHEAST QUARTER OF SECTION 4, TOWNSHIP 50 NORTH, RANGE 4 WEST, 42.90 FEET TO THE SOUTH RIGHT OF LINE OF SELTICE WAY;

THENCE SOUTH 67°47'18" EAST, ALONG SAID RIGHT OF WAY LINE, 170.88 FEET TO THE BEGINNING OF A CURVE TO THE LEFT THE RADIUS OF WHICH BEARS NORTH 21°46'14" EAST, A DISTANCE OF 2864.79 FEET;

THENCE ALONG SAID RIGHT OF WAY LINE AND CURVE TO LEFT, THROUGH A CENTRAL ANGLE OF 00°03'36", AN ARC DISTANCE OF 3.00 FEET (CHORD SOUTH 68°15'34" EAST, 3.00 FEET);

THENCE NORTH 22°11'25" EAST, ALONG SAID RIGHT OF WAY LINE, 12.00 FEET TO A POINT ON A CURVE TO THE LEFT THE RADIUS OF WHICH BEARS NORTH 22°11'25" EAST, A DISTANCE OF 2814.79 FEET;

THENCE ALONG SAID RIGHT OF WAY LINE AND CURVE TO THE LEFT, THROUGH A CENTRAL ANGLE OF 22°06'24", AN ARC DISTANCE OF 1086.04 FEET TO A POINT OF TANGENCY (CHORD SOUTH 78°51'47" EAST, 1079.32 FEET);

THENCE SOUTH 89°54'59" EAST, ALONG SAID RIGHT OF WAY LINE, 328.74 FEET TO THE EAST LINE OF THE WEST 230.00 FEET OF GOVERNMENT LOT 1 OF SAID SECTION 10;

THENCE SOUTH 00°44'17" WEST, ALONG SAID EAST LINE, 575.07 FEET TO THE NORTH RIGHT OF WAY LINE OF THE BURLINGTON NORTHERN RAILROAD THE POINT OF BEGINNING OF THIS DESCRIPTION;

THENCE NORTH 74°30'00" WEST, ALONG SAID RIGHT OF WAY LINE, 261.05 FEET TO THE BEGINNING OF A CURVE TO THE RIGHT THE RADIUS OF WHICH BEARS NORTH 15°30'00" EAST, A DISTANCE OF 5055.00 FEET;

THENCE ALONG SAID RIGHT OF WAY LINE AND CURVE TO THE RIGHT, THROUGH A CENTRAL ANGLE OF 03°14'53", AN ARC DISTANCE OF 286.56 FEET (CHORD NORTH 72°52'34" WEST, 286.53 FEET) TO A POINT ON A CURVE TO THE RIGHT, THE RADIUS OF WHICH BEARS NORTH 20°05'43" EAST, A DISTANCE OF 4500.00 FEET;

THENCE ALONG SAID RIGHT OF WAY LINE AND CURVE TO THE RIGHT, THROUGH A CENTRAL ANGLE OF 06°54'47", AN ARC DISTANCE OF 542.95 FEET (CHORD NORTH 66°26'54" WEST, 542.62 FEET);

THENCE SOUTH 26°22'19" WEST, ALONG SAID RIGHT OF WAY LINE 60.00 FEET;

THENCE NORTH 74°58'01" WEST, ALONG SAID RIGHT OF WAY LINE, 396.70 FEET;

THENCE SOUTH 77°31'19" WEST, ALONG SAID RIGHT OF WAY LINE, 130.53 FEET TO THE WEST LINE OF GOVERNMENT LOT 4 OF SAID SECTION 9;

THENCE SOUTH 01°58'56" WEST, ALONG SAID WEST LINE, 130.72 FEET TO THE SOUTH

RIGHT OF WAY LINE OF THE BURLINGTON NORTHERN RAILROAD;

THENCE SOUTH 85°24'13" EAST, ALONG SAID RIGHT OF WAY LINE, 458.92 FEET TO THE BEGINNING OF A CURVE TO THE RIGHT THE RADIUS OF WHICH BEARS SOUTH 04°35'47" WEST, A DISTANCE OF 1330.00 FEET;

THENCE ALONG SAID RIGHT OF WAY LINE AND CURVE TO THE RIGHT, THROUGH A CENTRAL ANGLE OF 14°09'06", AN ARC DISTANCE OF 328.50 FEET (CHORD SOUTH 78°19'40" EAST, 327.67 FEET) TO A POINT OF TANGENCY;

THENCE SOUTH 71°15'07" EAST, ALONG SAID RIGHT OF WAY LINE, 181.93 FEET;

THENCE NORTH 18°44'53" EAST, ALONG SAID RIGHT OF WAY LINE 20.00 FEET;

THENCE SOUTH 71°15'07" EAST, ALONG SAID RIGHT OF WAY LINE, 66.36 FEET TO THE BEGINNING OF A CURVE TO THE LEFT THE RADIUS OF WHICH BEARS NORTH 18°44'53" EAST, A DISTANCE OF 5115.00 FEET;

THENCE ALONG SAID RIGHT OF WAY LINE AND CURVE TO THE LEFT THROUGH A CENTRAL ANGLE OF 03°14'53", AN ARC DISTANCE OF 289.97 FEET (CHORD SOUTH 72°52'34" EAST, 289.93 FEET) TO A POINT OF TANGENCY;

THENCE SOUTH 74°30'00" EAST, ALONG SAID RIGHT OF WAY LINE, 276.86 FEET TO THE EAST LINE OF THE WEST 230.00 FEET OF GOVERNMENT LOT 1 OF SAID SECTION 10;

THENCE NORTH 00°44'17" EAST, ALONG SAID EAST LINE, 62.05 FEET TO THE POINT OF BEGINNING.

AREA 2:

THAT PORTION OF THE BURLINGTON NORTHERN RAILROAD RIGHT OF WAY IN THAT PORTION OF SECTION 10, TOWNSHIP 50 NORTH, RANGE 4 WEST, BOISE MERIDIAN, KOOTENAI COUNTY, IDAHO, DESCRIBED AS FOLLOWS:

COMMENCING AT THE NORTHWEST CORNER OF GOVERNMENT LOT 4 OF SECTION 9, TOWNSHIP 50 NORTH, RANGE 4 WEST, B.M.;

THENCE NORTH 00°16'21" EAST, ALONG THE WEST LINE OF THE SOUTHEAST QUARTER OF THE SOUTHEAST QUARTER OF SECTION 4, TOWNSHIP 50 NORTH, RANGE 4 WEST, 42.90 FEET TO THE SOUTH RIGHT OF WAY LINE OF SELTICE WAY;

THENCE SOUTH 67°47'18" EAST, ALONG SAID RIGHT OF WAY LINE, 170.88 FEET TO THE BEGINNING OF A CURVE TO THE LEFT THE RADIUS OF WHICH BEARS NORTH 21°46'14" EAST, A DISTANCE OF 2864.79 FEET;

THENCE ALONG SAID RIGHT OF WAY LINE AND CURVE TO LEFT, THROUGH A CENTRAL ANGLE OF 00°03'36", AN ARC DISTANCE OF 3.00 FEET (CHORD SOUTH 68°15'34" EAST, 3.00 FEET);

THENCE NORTH 22°11'25" EAST, ALONG SAID RIGHT OF WAY LINE, 12.00 FEET TO A POINT ON A CURVE TO THE LEFT THE RADIUS OF WHICH BEARS NORTH 22°11'25" EAST, A DISTANCE OF 2814.79 FEET;

THENCE ALONG SAID RIGHT OF WAY LINE AND CURVE TO THE LEFT, THROUGH A CENTRAL ANGLE OF 22°06'24", AN ARC DISTANCE OF 1086.04 FEET TO A POINT OF TANGENCY (CHORD SOUTH 78°51'47" EAST, 1079.32 FEET);

THENCE SOUTH 89°54'59" EAST, ALONG SAID RIGHT OF WAY LINE 328.74 FEET TO THE EAST LINE OF THE WEST 230.00 FEET OF GOVERNMENT LOT 1 OF SAID SECTION 10;

THENCE SOUTH 00°44'17" WEST, ALONG SAID EAST LINE, 575.07 FEET TO THE NORTH RIGHT OF WAY LINE OF THE BURLINGTON NORTHERN RAILROAD, THE POINT OF BEGINNING OF THIS DESCRIPTION;

THENCE SOUTH 74°30'00" EAST, ALONG SAID RIGHT OF WAY LINE, 268.60 FEET TO THE BEGINNING OF A CURVE TO THE LEFT THE RADIUS OF WHICH BEARS NORTH 15°30'00" WEST, A DISTANCE OF 2261.83 FEET;

THENCE ALONG SAID RIGHT OF WAY LINE AND CURVE TO THE LEFT, THROUGH A CENTRAL ANGLE OF 15°50'45", AN ARC DISTANCE OF 625.54 FEET (CHORD SOUTH 82°25'23" EAST, 623.54 FEET) TO A POINT OF TANGENCY;

THENCE NORTH 89°39'15" EAST, ALONG SAID RIGHT OF WAY LINE, 349.95 FEET TO THE BEGINNING OF A CURVE TO THE RIGHT THE RADIUS OF WHICH BEARS SOUTH 00°20'45" EAST, A DISTANCE OF 1175.92 FEET;

THENCE ALONG SAID RIGHT OF WAY LINE AND CURVE TO THE RIGHT, THROUGH A CENTRAL ANGLE OF 33°37'27" AN ARC DISTANCE OF 690.09 FEET (CHORD SOUTH 73°32'02" EAST, 680.23 FEET) TO POINT "A" AND A POINT OF TANGENCY;

THENCE SOUTH 56°43'18" EAST, ALONG SAID RIGHT OF WAY LINE, 566.76 FEET;

THENCE SOUTH 56°47'34" EAST, ALONG SAID RIGHT OF WAY LINE, 1225.21 FEET;

THENCE SOUTH 57°59'07" EAST, ALONG SAID RIGHT OF WAY LINE, 570.00 FEET;

THENCE SOUTH 32°00'53" WEST, 60 FEET, TO THE SOUTH RIGHT OF WAY LINE OF THE BURLINGTON NORTHERN RAILROAD;

THENCE NORTH 57°59'07" WEST, ALONG SAID RIGHT OF WAY LINE, 570.00 FEET;

THENCE NORTH 56°47'34" WEST, ALONG SAID RIGHT OF WAY LINE, 1191.83 FEET;

THENCE NORTH 56°43'18" WEST, ALONG SAID RIGHT OF WAY LINE, 601.46 FEET TO THE BEGINNING OF A CURVE TO THE LEFT THE RADIUS OF WHICH BEARS SOUTH 33°16'42" WEST, A DISTANCE OF 1115.92 FEET;

THENCE ALONG SAID RIGHT OF WAY LINE AND CURVE TO THE LEFT, THROUGH A CENTRAL ANGLE OF 33°37'27" AN ARC DISTANCE OF 654.88 FEET (CHORD NORTH 73°32'02" WEST, 645.52 FEET) TO A POINT OF TANGENCY;

THENCE SOUTH 89°39'15" WEST, ALONG SAID RIGHT OF WAY LINE, 349.95 FEET TO THE BEGINNING OF A CURVE TO THE RIGHT THE RADIUS OF WHICH BEARS NORTH 00°20'45" WEST, A DISTANCE OF 2321.83 FEET;

THENCE ALONG SAID RIGHT OF WAY LINE AND CURVE TO THE RIGHT, THROUGH A CENTRAL ANGLE OF 15°50'45", AN ARC DISTANCE OF 642.13 FEET (CHORD NORTH 82°25'23" WEST, 640.09 FEET) TO A POINT OF TANGENCY;

THENCE NORTH 74°30'00" WEST, ALONG SAID RIGHT OF WAY LINE 252.79 FEET TO THE EAST LINE OF THE WEST 230.00 FEET OF GOVERNMENT LOT 1 OF SAID SECTION 10;

THENCE NORTH 00°44'17" EAST, ALONG SAID EAST LINE, 62.05 FEET TO THE POINT OF BEGINNING.

ALSO BURLINGTON NORTHERN RAILROAD SPUR RIGHT OF WAY

BEGINNING AT POINT "A" DESCRIBED ABOVE;

THENCE NORTH 56°43'41" WEST, ALONG THE NORTH RIGHT OF WAY LINE OF SAID SPUR, 248.94 FEET;

THENCE NORTH 01°58'28" EAST, ALONG SAID RIGHT OF WAY LINE, 30 FEET;

THENCE SOUTH 75°53'44" WEST, ALONG SAID RIGHT OF WAY LINE, 36 FEET TO A POINT ON A CURVE TO THE LEFT THE RADIUS OF WHICH BEARS SOUTH 32°35'24" WEST, A DISTANCE

OF 1416.55 FEET;

THENCE ALONG SAID RIGHT OF WAY LINE AND CURVE TO THE LEFT, THROUGH A CENTRAL ANGLE OF 11°46'22", AN ARC DISTANCE OF 291.06 FEET (CHORD NORTH 63°14'47" WEST, 290.55 FEET) TO THE BEGINNING OF A CURVE TO THE LEFT THE RADIUS OF WHICH BEARS SOUTH 20°52'02" WEST, A DISTANCE OF 1757.91 FEET;

THENCE ALONG SAID RIGHT OF WAY LINE AND CURVE TO THE LEFT, THROUGH A CENTRAL ANGLE OF 10°05'02", ARC DISTANCE OF 309.38 FEET (CHORD NORTH 74°10'29" WEST, 308.98 FEET);

THENCE SOUTH 01°58'28" WEST, 60.74 FEET, TO THE SOUTH RIGHT OF WAY LINE OF SAID SPUR AND A POINT ON A CURVE TO THE RIGHT THE RADIUS OF WHICH BEARS SOUTH 11°05'51" WEST, A DISTANCE OF 1697.91 FEET;

THENCE ALONG THE SOUTH RIGHT OF WAY LINE OF SAID SPUR AND CURVE TO THE RIGHT, THROUGH A CENTRAL ANGLE OF 09°46'12", AN ARC DISTANCE OF 289.52 FEET (CHORD SOUTH 74°01'04" EAST, 289.17 FEET) TO THE BEGINNING OF A CURVE TO THE RIGHT THE RADIUS OF WHICH BEARS SOUTH 20°52'02" WEST, A DISTANCE OF 1356.55 FEET;

THENCE ALONG SAID RIGHT OF WAY LINE AND CURVE TO THE RIGHT, THROUGH A CENTRAL ANGLE OF 07°34'57", AN ARC DISTANCE OF 179.52 FEET (CHORD SOUTH 65°20'29" EAST, 179.39 FEET) TO A POINT ON A CURVE TO THE RIGHT ON THE NORTH RIGHT OF WAY LINE OF THE BURLINGTON NORTHERN RAILROAD MAIN LINE THE RADIUS OF WHICH BEARS SOUTH 14°02'52" WEST, A DISTANCE OF 1175.92 FEET;

THENCE ALONG SAID RIGHT OF WAY LINE AND CURVE TO THE RIGHT, THROUGH A CENTRAL ANGLE OF 19°13'50", AN ARC DISTANCE OF 394.68 FEET (CHORD SOUTH 66°20'12" EAST, 392.83 FEET TO THE POINT OF BEGINNING.

FILE NO.: 386640-C

SCHEDULE BI AND BII
SCHEDULE B-SECTION I
REQUIREMENTS

The following requirements must be met:

- (a) Pay the agreed amounts for the interest in the land and/or the mortgage to be insured.
- (b) Pay us the premiums, fees and charges for the policy.
- (c) Documents satisfactory to us creating the interest in the land and/or the mortgage to be insured must be signed, delivered and recorded.
- (d) You must tell us in writing the name of anyone not referred to in this Commitment who will get an interest in the land or who will make a loan on the land. We may then make additional requirements or exceptions.
- (e) Release(s) or Reconveyance(s) of items(s) .
- (f) If any document in the completion of this transaction is to be executed by an attorney-in-fact, the Power of Attorney must be submitted for review prior to closing.
- (g) We require a decree quieting title in the proposed insured BNSF Railway Company or deeds from adjoining land owners.
- (h) We will require evidence of authority of officers of BNSF Railway Company, to execute the forthcoming documents.
- (i) We will require merger and/or name change documentation showing BNSF Railway Company as successor to original railroad acquisition
- (j) We will require an ALTA/ACSM Land Title Survey and Corrected legal description.
- (k) Provide documentation to the satisfaction of the Company confirming abandonment of the railroad through the Surface Transportation Board (STB)
- (l) Obtain a successful and final binding Judicial Quiet Title Decree with regard to the corrected legal description of the land against (1) any and all potential adverse interests, including reversionary interests and (2) all adjoining real property interest holders, including the North Idaho Centennial Trail Foundation.
- (m) The policy liability contemplated by this transaction exceeds our local limit. Underwriter approval must be obtained from the Home Office or Regional Office prior to closing. Please contact the title officer in advance of the closing date to discuss the specifics of the proposed transaction, including identity of proposed insureds, endorsement requirements, and exceptions which are to be eliminated.

FILE NO.: 386640-C

SCHEDULE B -SECTION II

EXCEPTIONS

The policy or policies to be issued will contain exceptions to the following unless the same are disposed of to the satisfaction of the Company.

PART I:

1. Taxes or assessments which are not shown as existing liens by the records of any taxing authority that levies taxes or assessments on real property or by the public records.
2. Any facts, rights, interests, or claims which are not shown by the public records but which could be ascertained by an inspection of said land or by making inquiry of persons in possession thereof.
3. Easements, claims of easement or encumbrances which are not shown by the public records.
4. Any encroachment, encumbrance, violation, variation, or adverse circumstance affecting the title including discrepancies, conflicts in boundary lines, shortage in area, or any other facts that would be disclosed by an accurate and complete land survey of the land, and that are not shown in the public records.
5. (a) Unpatented mining claims; (b) reservations or exceptions in patents or in Acts authorizing the issuance thereof; (c) water rights, claims or title to water, whether or not the matters excepted under (a), (b), or (c) are shown by the public records.
6. Any liens, or rights to a lien, for services, labor or material theretofore or hereafter furnished, imposed by law and not shown by the public records.
7. Any and all unpaid real property taxes or assessments that may be assessed against the Land.
NOTE: There is no Assessor's Parcel Number assigned as of the effective date of the commitment.
8. Any failure of the Kootenai County Treasurer's office to provide information on all assessments owed.
9. Reservations in United States Patent, recorded in Book M, of Patents, Page 102.
10. Reservations in United States Patent, recorded in Book F, of Deeds, Page 80.
11. Reservations in United States Patent, recorded in Book G, of Deeds, Page 433.
12. Any claim arising from the difference in the mean high water line of the Spokane River and the meander line as shown by the Original Government Survey.
13. Right, title and interest of the State of Idaho within the natural bed of the Spokane River below the ordinary high water line, and also excepting any artificial accretions waterward of said ordinary low water line.

14. Any portion of the described land within the natural bed of the Spokane River below the natural or ordinary high water mark where it was located prior to any artificial or avulsive changes in the location of the shoreline.
15. Easement or right to overflow, flood or submerge a portion of said land by reason of the operation of the dam controlling the level of Spokane River.
16. Reversion contained in Easement granted to Coeur d'Alene and Spokane Railway Co., recorded April 27, 1904, in Book 3 of deeds, page 514.
17. Reversion contained in Easement granted to Northern Pacific Railway Company, recorded February 24, 1905, in Book 9 of deeds, page 628.
18. Reversion contained in Easement granted to Spokane and Inland Empire Railroad Company, recorded November 18, 1909, in Book 36 of Deeds, page 80.
19. Easement granted to Washington Water Power Company, recorded December 24, 1909, in Book 36 of Deeds, page 306.
20. Provisions in deed to Idaho and Western Railway Company, recorded May 6, 1910, in Book 40 of Deeds, page 165 .
21. Provisions in deed to Idaho & Western Railway Company, a corporation, recorded November 16, 1910, in Book 41 of Deeds, page 97 .
22. Provisions in deed to Atlas Tie and Lumber Co., recorded June 2, 1919, in Book 69 of deeds, page 316 .
23. Termination contained in Easement granted to Northern Pacific Railway Company, recorded June 20, 1957, in Book 168 of Deeds, page 474.
24. Consolidation of Mortgages (Prior Lien filed April 27, 1897) dated , to secure an original indebtedness of \$refer to document, and any other amounts and/or obligations secured thereby.
Recorded: March 6, 1970, as Instrument No. 560241
Mortgagor: Burlington Northern Inc.
Mortgagee: U.S. Bank Trust as Successor to Morgan Guaranty Trust Company of New York and Citibank, N.A. successor to First Natinal Bank
25. All matters, covenants, conditions, restrictions, easements and any rights, interests or claims which may exist by reason thereof, disclosed by Record of Survey recorded February 9, 1983, as instrument number 928271, but deleting any covenant, condition or restriction indicating a preference, limitation or discrimination based on race, color, religion, sex, handicap, familial status, or national origin to the extent such covenants, conditions or restrictions violate 42 USC 3604(c).
26. All matters, covenants, conditions, restrictions, easements and any rights, interests or claims which may exist by reason thereof, disclosed by Record of Survey recorded October 23, 1992, as instrument number 1279762, but deleting any covenant, condition or restriction indicating a preference, limitation or discrimination based on race, color, religion, sex, handicap, familial status, or national origin to the extent such covenants, conditions or restrictions violate 42 USC 3604(c).

27. All matters, covenants, conditions, restrictions, easements and any rights, interests or claims which may exist by reason thereof, disclosed by Record of Survey recorded March 3, 1995, as instrument number 1389985, but deleting any covenant, condition or restriction indicating a preference, limitation or discrimination based on race, color, religion, sex, handicap, familial status, or national origin to the extent such covenants, conditions or restrictions violate 42 USC 3604(c).
28. All matters, covenants, conditions, restrictions, easements and any rights, interests or claims which may exist by reason thereof, disclosed by Record of Survey recorded December 10, 2003, as instrument number 1847612, but deleting any covenant, condition or restriction indicating a preference, limitation or discrimination based on race, color, religion, sex, handicap, familial status, or national origin to the extent such covenants, conditions or restrictions violate 42 USC 3604(c).
29. Provisions in deed to BNSF Railway Company, recorded August 8, 2005, as Instrument No. 1970563.
30. Easement granted to City of Coeur d'Alene, recorded October 7, 2009, as Instrument No. 2235327000.
31. All matters, covenants, conditions, restrictions, easements and any rights, interests or claims which may exist by reason thereof, disclosed by Record of Survey recorded March 3, 2011, as instrument number 2305105000, but deleting any covenant, condition or restriction indicating a preference, limitation or discrimination based on race, color, religion, sex, handicap, familial status, or national origin to the extent such covenants, conditions or restrictions violate 42 USC 3604(c).
32. Existing rights of way, easements and franchise rights of any lot owner or public utility in place at time of vacation.
33. Any claim arising do to incorrect legal description.

NOTE: The foregoing numbered exceptions (1-6) may be eliminated in an ALTA Extended or HOMEOWNER'S Coverage Policy.

INFORMATIONAL NOTES

- A. **In addition to standard County recording fees, an electronic filing fee of \$5.00 per document may be charged.**

- B. Other than as shown in Schedule B; we find no Judgment Liens, State Tax Liens, Federal Tax Liens or Child Support Liens of record which attach to the name(s) or interest of the vested owner and/or proposed insured owner/borrower.

- C. Pursuant to the State of Idaho Insurance Regulations: A cancellation fee of \$ 4,500.00 will be charged on this cancelled order, unless notified to the contrary, all orders shall be cancelled and a billing sent within 6 months of the effective date on the commitment.



OLD REPUBLIC NATIONAL TITLE INSURANCE AGENCY PRIVACY POLICY NOTICE

PURPOSE OF THIS NOTICE

Title V of the Gramm-Leach-Bliley Act (GLBA) generally prohibits any financial institution, directly or through its affiliates, from sharing nonpublic personal information about you with a nonaffiliated third party unless the institution provides you with a notice of its privacy policies and practices, such as the type of information that it collects about you and the categories of persons or entities to whom it may be disclosed. In compliance with the GLBA, we are providing you with this document, which notifies you of the privacy policies and practices of Old Republic National Title Insurance Company.

We may collect nonpublic information about you from the following sources:

- Information we received from you such as on applications or other forms.
- Information about your transactions we secure from our files, or from others.
- Information we receive from a consumer reporting agency.
- Information that we receive from others involved in your transaction, such as the real estate agent or lender.

Unless it is specifically stated otherwise in an amended Privacy Policy Notice, no additional nonpublic personal information will be collected about you.

We also may disclose this information about our customers or former customers to the following types of nonaffiliated companies that perform services on our behalf or with whom we have joint market agreements:

- Financial services providers such as companies engaged in banking, consumer finance, securities and insurance.
- Non-financial companies such as envelope stuffers and other fulfillment service providers.

We do not disclose any nonpublic personal information about you with anyone for any purpose that is not specifically permitted by law.

We restrict access to nonpublic information about you to those employees who need to know that information in order to provide products or services to you. We maintain physical, electronic and procedural safeguards that comply with federal regulations to guard your nonpublic personal information.

LEGAL DESCRIPTION
BURLINGTON NORTHERN RAILROAD
OVERALL BOUNDARY

That portion of the Southwest Quarter of Section 4, the Southeast Quarter of Section 5, Government Lot 4 of Section 8, Government Lots 1, 2, 3 and 4 of Section 9, Government Lots 1, 2, 3 and 4 and the Northeast Quarter of Section 10 and Government Lot 8 and the Southwest Quarter of Section 11, all in Township 50 North, Range 4 West, Boise Meridian, Kootenai County, Idaho, described as follows:

COMMENCING at a 2 inch Aluminum cap marking the Northwest corner of said Section 9 according to Corner Perpetuation and Filing recorded under instrument number 2020879000, records of Kootenai County, Idaho, which bears North $88^{\circ} 00' 59''$ West a distance of 2652.95 feet from a 2 inch Aluminum cap marking the North Quarter corner of said Section 9 according to Corner Perpetuation and Filing recorded under instrument number 2020878000, records of Kootenai County, Idaho; Thence North $00^{\circ} 05' 32''$ East along the west line of said Southwest Quarter, a distance of 0.30 feet to the northerly right of way of Burlington Northern Railroad, point also being the beginning of a non-tangent curve to the left, having a radius of 5699.65 feet, said point being the **TRUE POINT OF BEGINNING**;

Thence along said northerly right of way the following 19 courses:

- 1) southeast along the south line of Lot 1, Block 1 of Garage Town Condominiums, recorded in Book J of Plats, Pages 96-96E, records of Kootenai County, Idaho, and said curve, an arc length 60.93 feet, through a central angle of $00^{\circ} 36' 45''$, a chord bearing of South $87^{\circ} 30' 25''$ East and a chord distance of 60.93 feet to a 5/8 inch rebar with cap marked "PLS 4182";
- 2) along said south line, South $87^{\circ} 55' 39''$ East a distance of 441.64 feet to a 5/8 inch rebar with cap marked "PLS 4182", marking the southwest corner of Lot 8, Block 1 of Mill River 3rd Addition, recorded in Book J of Plats, Pages 257-257B, records of Kootenai County, Idaho;
- 3) along a portion of the south line of said Block 1 and a portion of the southerly right of way of Shoreview Lane, South $87^{\circ} 55' 39''$ East a distance of 1263.73 feet;
- 4) along said southerly right of way, South $87^{\circ} 15' 33''$ East a distance of 201.04 feet to the beginning of a non-tangent curve to the right, having a radius of 2894.93 feet;
- 5) southeast along said southerly right of way and curve, an arc length 596.23 feet, through a central angle of $11^{\circ} 48' 02''$, a chord bearing of South $80^{\circ} 01' 39''$ East and a chord distance of 595.18 feet to northwest

- corner of a public crossing easement recorded under instrument number 1970562, records of Kootenai County, Idaho;
- 6) South $72^{\circ} 47' 45''$ East a distance of 201.04 feet to a bare 5/8 inch rebar, marking a point on southerly line of Lot 2, Block 1 of Seltice Medical, recorded in Book K of Plats, Pages 90-90A, records of Kootenai County, Idaho;
 - 7) along a portion of said southerly line, South $72^{\circ} 07' 39''$ East a distance of 798.62 feet to a point on southerly line of Lot 1, Block 7 of Mill River 1st Addition, recorded in Book J of Plats, Pages 202-202D, records of Kootenai County, Idaho, point also being the beginning of a non-tangent curve to the left, having a radius of 792.06 feet;
 - 8) southeast along said southerly line and non-tangent curve, an arc length 421.23 feet, through a central angle of $30^{\circ} 28' 15''$, a chord bearing of South $87^{\circ} 31' 31''$ East and a chord distance of 416.28 feet to a 5/8 inch rebar with cap marked "PLS 4182", marking a point on said southerly line;
 - 9) along said southerly line, North $77^{\circ} 32' 21''$ East a distance of 45.82 feet to the southeast corner of said Lot 1, said point also being on the East line of said Government Lot 3 of said Section 9;
 - 10) along said East line, South $01^{\circ} 59' 30''$ West a distance of 53.31 feet;
 - 11) North $77^{\circ} 31' 19''$ East leaving said East line, a distance of 126.86 feet;
 - 12) South $74^{\circ} 58' 01''$ East a distance of 396.70 feet;
 - 13) North $26^{\circ} 22' 19''$ East a distance of 60.00 feet to the beginning of a non-tangent curve to the left, having a radius of 4500.00 feet;
 - 14) southeast along said curve, an arc length 542.95 feet, through a central angle of $06^{\circ} 54' 47''$, a chord bearing of South $66^{\circ} 26' 54''$ East and a chord distance of 542.62 feet to the beginning of a non-tangent compound curve to the left, having a radius of 5055.00 feet;
 - 15) southeast along said curve, an arc length 286.57 feet, through a central angle of $03^{\circ} 14' 53''$, a chord bearing of South $72^{\circ} 52' 34''$ East and a chord distance of 286.53 feet;
 - 16) South $74^{\circ} 30' 00''$ East a distance of 529.93 feet to the beginning of a curve to the left, having a radius of 2261.83 feet;
 - 17) southeast along said curve, an arc length 625.54 feet, through a central angle of $15^{\circ} 50' 45''$, a chord bearing of South $82^{\circ} 25' 23''$ East and a chord distance of 623.54 feet;
 - 18) North $89^{\circ} 39' 15''$ East a distance of 349.95 feet to the beginning of a curve to the right, having a radius of 1175.92 feet;
 - 19) southeast along said curve, an arc length 295.41 feet, through a central angle of $14^{\circ} 23' 38''$, a chord bearing of South $83^{\circ} 08' 56''$ East and a chord distance of 294.64 feet to the beginning of a non-tangent curve to the left, having a radius of 1356.55 feet, said point being the beginning of Burlington Northern Railroad Spur right of way;

Thence along said Spur right of way the following 8 courses:

- 1) northwest along said curve, an arc length 179.52 feet, through a central angle of $07^{\circ} 34' 57''$, a chord bearing of North $65^{\circ} 20' 29''$ West and a chord distance of 179.39 feet to the beginning of a non-tangent compound curve to the left, having a radius of 1697.91 feet;
- 2) northwest along said curve, an arc length 289.53 feet, through a central angle of $09^{\circ} 46' 12''$, a chord bearing of North $74^{\circ} 01' 04''$ West and a chord distance of 289.17 feet;
- 3) North $01^{\circ} 58' 28''$ East a distance of 60.74 feet to the beginning of a non-tangent curve to the right, having a radius of 1757.91 feet;
- 4) southeast along said curve, an arc length 309.39 feet, through a central angle of $10^{\circ} 05' 02''$, a chord bearing of South $74^{\circ} 10' 29''$ East and a chord distance of 308.99 feet to the beginning of a non-tangent compound curve to the right, having a radius of 1416.55 feet;
- 5) southeast along said curve, an arc length 291.06 feet, through a central angle of $11^{\circ} 46' 22''$, a chord bearing of South $63^{\circ} 14' 47''$ East and a chord distance of 290.55 feet;
- 6) North $75^{\circ} 53' 44''$ East a distance of 36.00 feet;
- 7) South $01^{\circ} 58' 28''$ West a distance of 30.00 feet;
- 8) South $56^{\circ} 43' 41''$ East a distance of 248.94 feet to said northerly right of way of Burlington Northern Railroad;

Thence along said northerly right of way the following 5 courses:

- 1) South $56^{\circ} 43' 18''$ East a distance of 566.76 feet;
- 2) South $56^{\circ} 47' 34''$ East a distance of 1225.20 feet;
- 3) South $58^{\circ} 00' 49''$ East a distance of 571.21 feet;
- 4) South $57^{\circ} 58' 09''$ East a distance of 1590.88 feet to the beginning of a curve to the right, having a radius of 5759.58 feet;
- 5) southwest along said curve, an arc length 703.01 feet, through a central angle of $06^{\circ} 59' 36''$, a chord bearing of South $54^{\circ} 28' 01''$ East and a chord distance of 702.57 feet to a 5/8 inch rebar with cap marked, "PLS 4458", marking a point on the west line of Tract 44, according to a BLM Dependent Resurvey and metes and bounds survey, officially filed 1/18/2002;

Thence along said west line, South $02^{\circ} 57' 57''$ West a distance of 74.38 feet to a bare 5/8 inch rebar marking the northeast corner of Tract C of Bellerive, recorded in Book J of Plats, pages 311-311C, point also being on the southerly right of way of Burlington Northern Railroad;

Thence along said southerly right of way the following 27 courses;

- 1) along northerly line of said Tract C, North $50^{\circ} 45' 10''$ West a distance of 22.15 feet to a 5/8 inch rebar with illegible cap, point also being the beginning of a curve to the left, having a radius of 5699.58 feet;

- 2) northwest along said northerly line and curve, an arc length 717.32 feet, through a central angle of $07^{\circ} 12' 40''$, a chord bearing of North $54^{\circ} 21' 30''$ West and a chord distance of 716.85 feet;
- 3) along a portion of said northerly line and a portion of the northerly line of Tract B of said Bellerive, North $57^{\circ} 58' 09''$ West a distance of 1590.86 feet to a 5/8 inch rebar with cap marked, "Welch Comer PLS 5573", marking the northwest corner of said Tract B and northeast corner of Block 39 of Riverside Park Addition, recorded in Book B of Plats, Page 138;
- 4) along northerly line of said Block 39, North $58^{\circ} 00' 49''$ West a distance of 571.83 feet to the northwest corner of said Block 39 and northeast corner of Block 38 of said Riverside Park Addition;
- 5) along a portion of northerly line of said Block 38, North $56^{\circ} 47' 34''$ West a distance of 1225.87 feet;
- 6) North $56^{\circ} 43' 18''$ West a distance of 566.80 feet to the beginning of a curve to the left, having a radius of 1115.92 feet;
- 7) northwest along said curve, an arc length 654.88 feet, through a central angle of $33^{\circ} 37' 27''$, a chord bearing of North $73^{\circ} 32' 02''$ West and a chord distance of 645.52 feet;
- 8) South $89^{\circ} 39' 15''$ West a distance of 349.95 feet to the beginning of a curve to the right, having a radius of 2321.83 feet;
- 9) northwest along said curve, an arc length 642.13 feet, through a central angle of $15^{\circ} 50' 45''$, a chord bearing of North $82^{\circ} 25' 23''$ West and a chord distance of 640.09 feet;
- 10) North $74^{\circ} 30' 00''$ West a distance of 529.93 feet to the beginning of a curve to the right, having a radius of 5115.00 feet;
- 11) northwest along said curve, an arc length 289.97 feet, through a central angle of $03^{\circ} 14' 53''$, a chord bearing of North $72^{\circ} 52' 33''$ West and a chord distance of 289.93 feet;
- 12) North $71^{\circ} 15' 07''$ West a distance of 66.36 feet;
- 13) South $18^{\circ} 44' 53''$ West a distance of 20.00 feet;
- 14) North $71^{\circ} 15' 07''$ West a distance of 181.93 feet to the beginning of a curve to the left, having a radius of 1330.00 feet;
- 15) northwest along said curve, an arc length 328.50 feet, through a central angle of $14^{\circ} 09' 06''$, a chord bearing of North $78^{\circ} 19' 40''$ West and a chord distance of 327.67 feet;
- 16) North $85^{\circ} 24' 13''$ West a distance of 455.39 feet to a point on west line of Government Lot 4 of said Section 9;
- 17) along said west line, South $01^{\circ} 59' 30''$ West a distance of 16.24 feet to the northeast corner of Lot 25, Block 6 of said Mill River 1st Addition;
- 18) along a portion of the northerly line of said Lot 25 and a portion of the northerly right of way of said Shoreview Lane, North $72^{\circ} 07' 39''$ West a distance of 1294.59 feet to a point on said northerly right of way;
- 19) along said northerly right of way, North $72^{\circ} 47' 33''$ West a distance of 198.95 feet to the southwest corner of said public crossing easement,

- point being the beginning of a non-tangent curve to the left, having a radius of 2834.93 feet;
- 20) northwest along said northerly right of way and curve, an arc length 583.86 feet, through a central angle of $11^{\circ} 48' 01''$, a chord bearing of North $80^{\circ} 01' 39''$ West and a chord distance of 582.83 feet;
 - 21) along said northerly right of way, North $87^{\circ} 15' 46''$ West a distance of 198.95 feet;
 - 22) along said northerly right of way, North $87^{\circ} 55' 39''$ West a distance of 930.10 feet to a bent 5/8 inch rebar with illegible cap, marking an angle point on the north line of Lot 28, Block 1 of Edgewater at Mill River, recorded in Book J of Plats, Pages 60-60B, records of Kootenai County, Idaho;
 - 23) along said north line, South $02^{\circ} 04' 21''$ West a distance of 40.00 feet to a 5/8 inch rebar with illegible cap, marking an angle point on said north line;
 - 24) along said north line, North $87^{\circ} 55' 39''$ West a distance of 200.00 feet to a 5/8 inch rebar with illegible cap, marking an angle point on said north line;
 - 25) along said north line, North $02^{\circ} 04' 21''$ East a distance of 40.00 feet to a 5/8 inch rebar with cap marked "PLS 4182", marking an angle point on said north line;
 - 26) along a portion of said north line and a portion of the north line of Lot 36 Block 1 of said Edgewater at Mill River, North $87^{\circ} 55' 39''$ West a distance of 575.30 feet to a point on the north line of said Lot 36, point also being the beginning of a non-tangent curve to the right, having a radius of 5759.65 feet;
 - 27) northwest along said north line and curve, an arc length 83.88 feet, through a central angle of $00^{\circ} 50' 04''$, a chord bearing of North $87^{\circ} 23' 46''$ West and a chord distance of 83.88 feet to an intersection with the southerly extension of the west right of way of Huetter Road;

Thence along said extended west line, North $00^{\circ} 05' 32''$ East a distance of 60.08 feet to a 5/8 inch rebar with cap marked "PLS 4182", marking the intersection of the west right of way of Huetter Road and the northerly right of way of said Burlington Northern Railroad, point also being the beginning of a non-tangent curve to the left, having a radius of 5699.65 feet;

Thence southeast along said northerly right of way and curve, an arc length 25.03 feet, through a central angle of $00^{\circ} 15' 06''$, a chord bearing of South $87^{\circ} 04' 30''$ East and a chord distance of 25.03 feet to the **TRUE POINT OF BEGINNING.**

CONTAINING 864,498 square feet or 19.846 acres more or less.



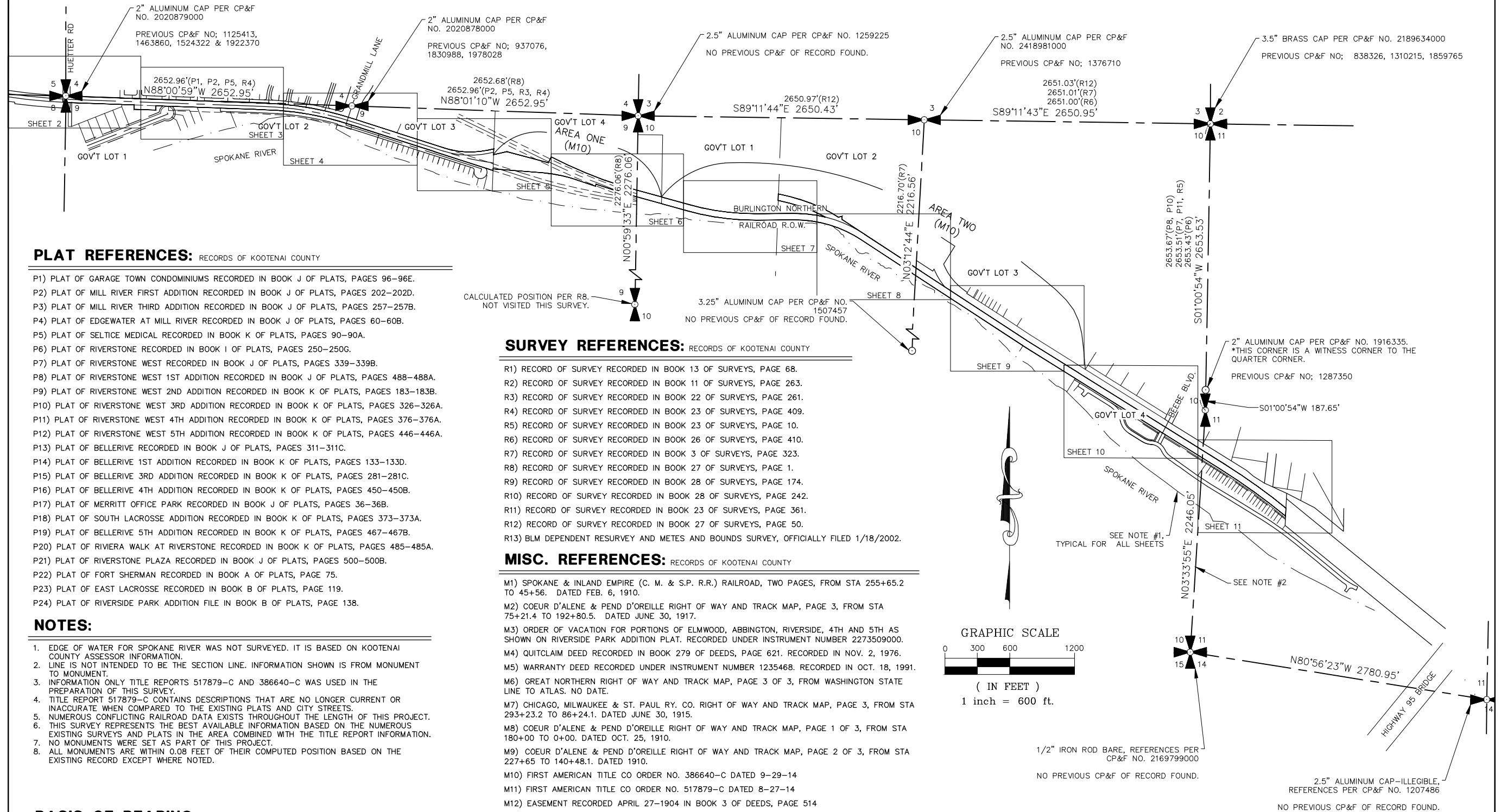
RECORD OF SURVEY

A PORTION OF THE SW 1/4 OF SEC 4, THE SE 1/4 OF SEC 5, GOV'T LOT 4 OF SEC 8, GOV'T LOTS 1-4 OF SEC 9, GOV'T LOTS 1-4 AND THE NE 1/4 OF SEC 10 AND GOV'T LOT 8 AND THE SW 1/4 OF SECTION 11, ALL IN TOWNSHIP 50 NORTH, RANGE 4 WEST, BOISE MERIDIAN, KOOTENAI COUNTY, IDAHO

THIS RECORD OF SURVEY WAS FILED FOR RECORD IN THE OFFICE OF THE RECORDER OF KOOTENAI COUNTY, IDAHO AT THE REQUEST OF WELCH-COMER & ASSOC., INC., ON THIS _____ DAY OF _____, 20__ AT ____ .M., AND DULY RECORDED IN BOOK _____ AT PAGE _____ AS INST. NO. _____

KOOTENAI COUNTY RECORDER: _____

KOOTENAI COUNTY DEPUTY RECORDER: _____



PLAT REFERENCES:

- RECORDS OF KOOTENAI COUNTY
- P1) PLAT OF GARAGE TOWN CONDOMINIUMS RECORDED IN BOOK J OF PLATS, PAGES 96-96E.
 - P2) PLAT OF MILL RIVER FIRST ADDITION RECORDED IN BOOK J OF PLATS, PAGES 202-202D.
 - P3) PLAT OF MILL RIVER THIRD ADDITION RECORDED IN BOOK J OF PLATS, PAGES 257-257B.
 - P4) PLAT OF EDGEWATER AT MILL RIVER RECORDED IN BOOK J OF PLATS, PAGES 60-60B.
 - P5) PLAT OF SELTICE MEDICAL RECORDED IN BOOK K OF PLATS, PAGES 90-90A.
 - P6) PLAT OF RIVERSTONE RECORDED IN BOOK I OF PLATS, PAGES 250-250G.
 - P7) PLAT OF RIVERSTONE WEST RECORDED IN BOOK J OF PLATS, PAGES 339-339B.
 - P8) PLAT OF RIVERSTONE WEST 1ST ADDITION RECORDED IN BOOK J OF PLATS, PAGES 488-488A.
 - P9) PLAT OF RIVERSTONE WEST 2ND ADDITION RECORDED IN BOOK K OF PLATS, PAGES 183-183B.
 - P10) PLAT OF RIVERSTONE WEST 3RD ADDITION RECORDED IN BOOK K OF PLATS, PAGES 326-326A.
 - P11) PLAT OF RIVERSTONE WEST 4TH ADDITION RECORDED IN BOOK K OF PLATS, PAGES 376-376A.
 - P12) PLAT OF RIVERSTONE WEST 5TH ADDITION RECORDED IN BOOK K OF PLATS, PAGES 446-446A.
 - P13) PLAT OF BELLERIVE RECORDED IN BOOK J OF PLATS, PAGES 311-311C.
 - P14) PLAT OF BELLERIVE 1ST ADDITION RECORDED IN BOOK K OF PLATS, PAGES 133-133D.
 - P15) PLAT OF BELLERIVE 3RD ADDITION RECORDED IN BOOK K OF PLATS, PAGES 281-281C.
 - P16) PLAT OF BELLERIVE 4TH ADDITION RECORDED IN BOOK K OF PLATS, PAGES 450-450B.
 - P17) PLAT OF MERRITT OFFICE PARK RECORDED IN BOOK J OF PLATS, PAGES 36-36B.
 - P18) PLAT OF SOUTH LACROSSE ADDITION RECORDED IN BOOK K OF PLATS, PAGES 373-373A.
 - P19) PLAT OF BELLERIVE 5TH ADDITION RECORDED IN BOOK K OF PLATS, PAGES 467-467B.
 - P20) PLAT OF RIVIERA WALK AT RIVERSTONE RECORDED IN BOOK K OF PLATS, PAGES 485-485A.
 - P21) PLAT OF RIVERSTONE PLAZA RECORDED IN BOOK J OF PLATS, PAGES 500-500B.
 - P22) PLAT OF FORT SHERMAN RECORDED IN BOOK A OF PLATS, PAGE 75.
 - P23) PLAT OF EAST LACROSSE RECORDED IN BOOK B OF PLATS, PAGE 119.
 - P24) PLAT OF RIVERSIDE PARK ADDITION FILE IN BOOK B OF PLATS, PAGE 138.

NOTES:

1. EDGE OF WATER FOR SPOKANE RIVER WAS NOT SURVEYED. IT IS BASED ON KOOTENAI COUNTY ASSESSOR INFORMATION.
2. LINE IS NOT INTENDED TO BE THE SECTION LINE. INFORMATION SHOWN IS FROM MONUMENT TO MONUMENT.
3. INFORMATION ONLY TITLE REPORTS 517879-C AND 386640-C WAS USED IN THE PREPARATION OF THIS SURVEY.
4. TITLE REPORT 517879-C CONTAINS DESCRIPTIONS THAT ARE NO LONGER CURRENT OR INACCURATE WHEN COMPARED TO THE EXISTING PLATS AND CITY STREETS.
5. NUMEROUS CONFLICTING RAILROAD DATA EXISTS THROUGHOUT THE LENGTH OF THIS PROJECT.
6. THIS SURVEY REPRESENTS THE BEST AVAILABLE INFORMATION BASED ON THE NUMEROUS EXISTING SURVEYS AND PLATS IN THE AREA COMBINED WITH THE TITLE REPORT INFORMATION.
7. NO MONUMENTS WERE SET AS PART OF THIS PROJECT.
8. ALL MONUMENTS ARE WITHIN 0.08 FEET OF THEIR COMPUTED POSITION BASED ON THE EXISTING RECORD EXCEPT WHERE NOTED.

BASIS OF BEARING

GRID BEARING OF N88°00'59"W ALONG THE NORTH LINE OF NORTHWEST QUARTER OF SECTION 9. THE PROJECT IS ON IDAHO COORDINATE SYSTEM OF 1983, WEST ZONE, 2011 ADJUSTMENT.

PURPOSE OF SURVEY

TO DEFINE THE EXISTING RIGHT OF WAY AND LOCATE THE EXISTING MONUMENTS SHOWN HEREON.

SURVEY REFERENCES:

- RECORDS OF KOOTENAI COUNTY
- R1) RECORD OF SURVEY RECORDED IN BOOK 13 OF SURVEYS, PAGE 68.
 - R2) RECORD OF SURVEY RECORDED IN BOOK 11 OF SURVEYS, PAGE 263.
 - R3) RECORD OF SURVEY RECORDED IN BOOK 22 OF SURVEYS, PAGE 261.
 - R4) RECORD OF SURVEY RECORDED IN BOOK 23 OF SURVEYS, PAGE 409.
 - R5) RECORD OF SURVEY RECORDED IN BOOK 23 OF SURVEYS, PAGE 10.
 - R6) RECORD OF SURVEY RECORDED IN BOOK 26 OF SURVEYS, PAGE 410.
 - R7) RECORD OF SURVEY RECORDED IN BOOK 3 OF SURVEYS, PAGE 323.
 - R8) RECORD OF SURVEY RECORDED IN BOOK 27 OF SURVEYS, PAGE 1.
 - R9) RECORD OF SURVEY RECORDED IN BOOK 28 OF SURVEYS, PAGE 174.
 - R10) RECORD OF SURVEY RECORDED IN BOOK 28 OF SURVEYS, PAGE 242.
 - R11) RECORD OF SURVEY RECORDED IN BOOK 23 OF SURVEYS, PAGE 361.
 - R12) RECORD OF SURVEY RECORDED IN BOOK 27 OF SURVEYS, PAGE 50.
 - R13) BLM DEPENDENT RESURVEY AND METES AND BOUNDS SURVEY, OFFICIALLY FILED 1/18/2002.

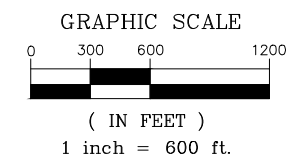
MISC. REFERENCES:

- RECORDS OF KOOTENAI COUNTY
- M1) SPOKANE & INLAND EMPIRE (C. M. & S.P. R.R.) RAILROAD, TWO PAGES, FROM STA 255+65.2 TO 45+56. DATED FEB. 6, 1910.
 - M2) COEUR D'ALENE & PEND D'OREILLE RIGHT OF WAY AND TRACK MAP, PAGE 3, FROM STA 75+21.4 TO 192+80.5. DATED JUNE 30, 1917.
 - M3) ORDER OF VACATION FOR PORTIONS OF ELMWOOD, ABBINGTON, RIVERSIDE, 4TH AND 5TH AS SHOWN ON RIVERSIDE PARK ADDITION PLAT. RECORDED UNDER INSTRUMENT NUMBER 2273509000.
 - M4) QUITCLAIM DEED RECORDED IN BOOK 279 OF DEEDS, PAGE 621. RECORDED IN NOV. 2, 1976.
 - M5) WARRANTY DEED RECORDED UNDER INSTRUMENT NUMBER 1235468. RECORDED IN OCT. 18, 1991.
 - M6) GREAT NORTHERN RIGHT OF WAY AND TRACK MAP, PAGE 3 OF 3, FROM WASHINGTON STATE LINE TO ATLAS. NO DATE.
 - M7) CHICAGO, MILWAUKEE & ST. PAUL RY. CO. RIGHT OF WAY AND TRACK MAP, PAGE 3, FROM STA 293+23.2 TO 86+24.1. DATED JUNE 30, 1915.
 - M8) COEUR D'ALENE & PEND D'OREILLE RIGHT OF WAY AND TRACK MAP, PAGE 1 OF 3, FROM STA 180+00 TO 0+00. DATED OCT. 25, 1910.
 - M9) COEUR D'ALENE & PEND D'OREILLE RIGHT OF WAY AND TRACK MAP, PAGE 2 OF 3, FROM STA 227+65 TO 140+48.1. DATED 1910.
 - M10) FIRST AMERICAN TITLE CO ORDER NO. 386640-C DATED 9-29-14
 - M11) FIRST AMERICAN TITLE CO ORDER NO. 517879-C DATED 8-27-14
 - M12) EASEMENT RECORDED APRIL 27-1904 IN BOOK 3 OF DEEDS, PAGE 514
 - M13) DEED RECORDED NOV. 16, 1910 IN BOOK 41 OF DEEDS, PAGE 97
 - M14) DEED RECORDED AUG. 8, 2005 AS INSTRUMENT NO. 1970563
 - M15) EASEMENT RECORDED OCT. 7, 2009 AS INSTRUMENT NO. 2235327000

SURVEYORS CERTIFICATE

I, MICHAEL LYNN HATHAWAY, A PROFESSIONAL LAND SURVEYOR IN THE STATE OF IDAHO, LICENSE NUMBER 12318, DO HEREBY CERTIFY THAT THIS RECORD OF SURVEY WAS MADE BY ME OR UNDER MY DIRECTION AND THAT IT IS IN CONFORMANCE WITH STATE OF IDAHO CODES.

MICHAEL LYNN HATHAWAY PLS NO. 12318



www.welchcomer.com
350 E. Kathleen Ave.
Coeur d'Alene, ID 83815

208-664-9382
(toll free) 877-815-5672
(fax) 208-664-5946

RECORD OF SURVEY FOR
COEUR D'ALENE- R. R. PROP.

A PORTION OF SECTIONS 4, 5, 8 -11
T. 50 N., R. 4 W., B.M.,
KOOTENAI COUNTY, IDAHO

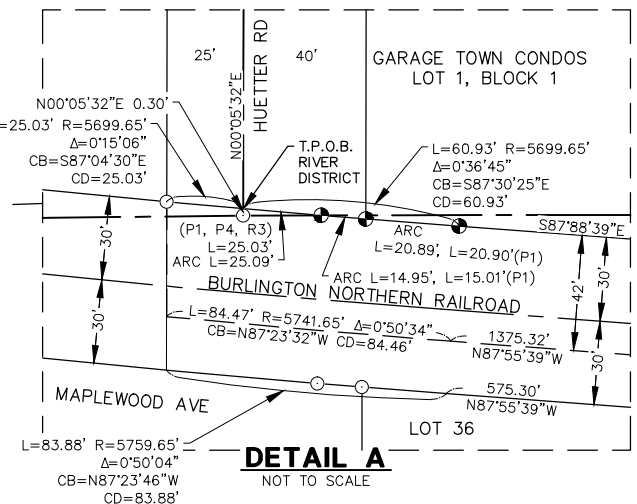
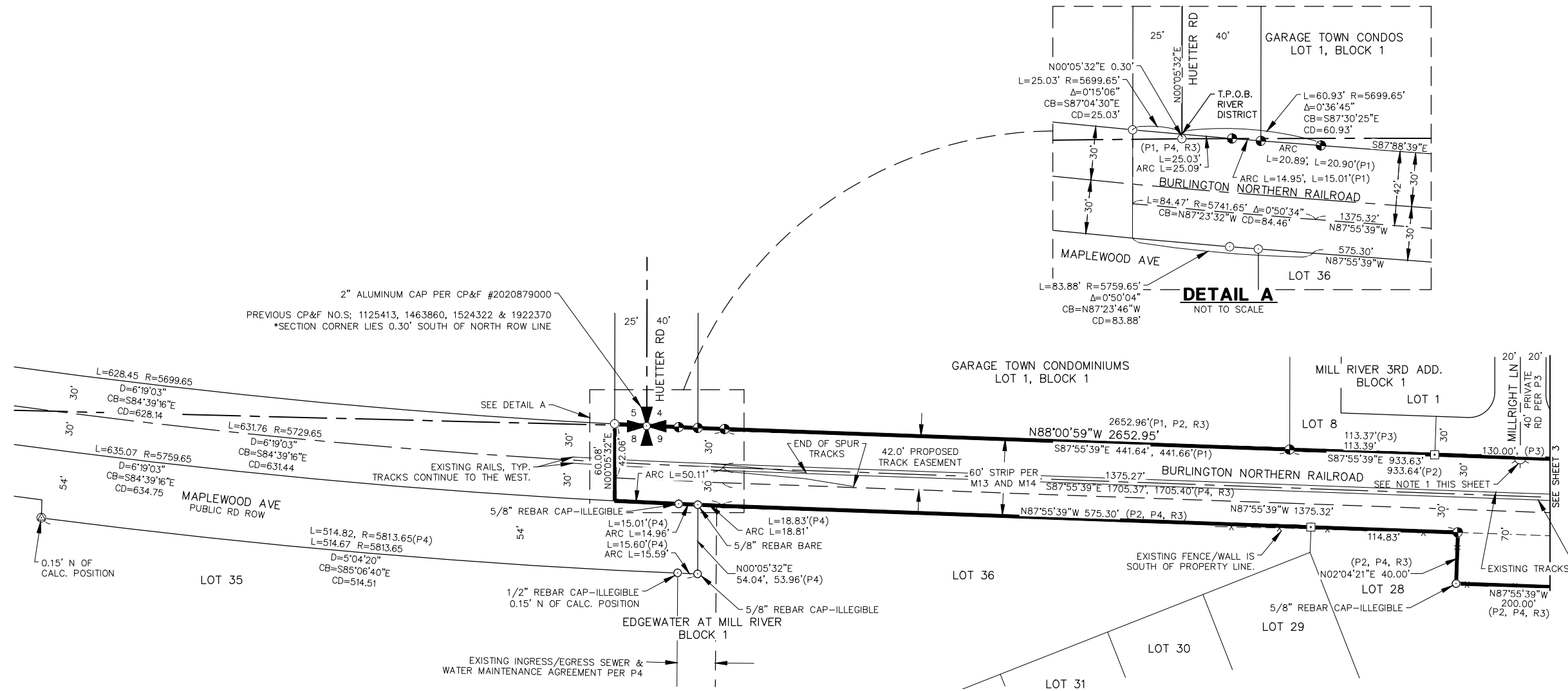
PROJECT NO.: 41196
DESIGNED BY: T.J.F.
DRAWN BY: T.J.F.
CHECKED BY: M.L.H.
DWG NAME: 41196R05.DWG
DATE: 2-12-15
SCALE: 1" = 600'
SHEET NO: _____

1 OF 11

RECORD OF SURVEY

INSTRUMENT No. _____

A PORTION OF THE SW 1/4 OF SEC 4, THE SE 1/4 OF SEC 5, GOV'T LOT 4 OF SEC 8, GOV'T LOTS 1-4 OF SEC 9, GOV'T LOTS 1-4 AND THE NE 1/4 OF SEC 10 AND GOV'T LOT 8 AND THE SW 1/4 OF SECTION 11, ALL IN TOWNSHIP 50 NORTH, RANGE 4 WEST, BOISE MERIDIAN, KOOTENAI COUNTY, IDAHO




LEGEND

○	FOUND MONUMENT, AS NOTED
⊙	FOUND 2" ALUMINUM CAP MARKED, "PLS 4182"
⊠	FOUND 1/2" REBAR WITH CAP MARKED, "PLS 4182"
⊕	FOUND 5/8" REBAR WITH CAP MARKED, "PLS 4182"
⊗	FOUND 5/8" REBAR WITH CAP MARKED, "PLS 8962"
●	FOUND 5/8" REBAR WITH CAP MARKED, "PLS 4458"

NOTES:

- EXISTING LIGHT POLE ENCRACHES 0.4' FROM CENTER OF POLE, WHEN MEASURED AT RIGHT ANGLES TO NORTH LINE.



WELCH-COMER ENGINEERS & SURVEYORS
208-664-9392
(toll free) 877-815-5672
(fax) 208-664-5946
www.welchcomer.com
350 E. Kathleen Ave.
Coeur d'Alene, ID 83815

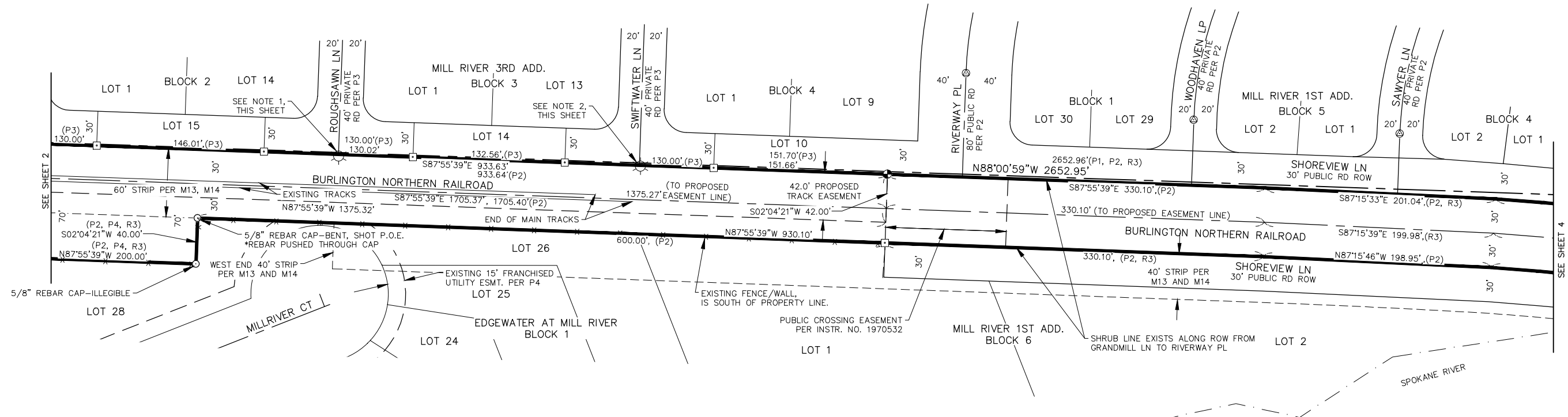
RECORD OF SURVEY FOR
COEUR D'ALENE- R. R. PROP.
A PORTION OF SECTIONS 4, 5, 8 -11,
T. 50 N., R. 4 W., B.M.,
KOOTENAI COUNTY, IDAHO

PROJECT NO.: 41196
DESIGNED BY: T.J.F.
DRAWN BY: MLH
CHECKED BY: MLH
DWG NAME: 41196R05.DWG
DATE: 2-5-15
SCALE: 1" = 60'
SHEET NO: 2 OF 11

RECORD OF SURVEY


INSTRUMENT No. _____

A PORTION OF THE SW 1/4 OF SEC 4, THE SE 1/4 OF SEC 5, GOV'T LOT 4 OF SEC 8, GOV'T LOTS 1-4 OF SEC 9, GOV'T LOTS 1-4 AND THE NE 1/4 OF SEC 10 AND GOV'T LOT 8 AND THE SW 1/4 OF SECTION 11, ALL IN TOWNSHIP 50 NORTH, RANGE 4 WEST, BOISE MERIDIAN, KOOTENAI COUNTY, IDAHO



NOTES:


- EXISTING LIGHT POLE ENCOACHES 1.5' FROM CENTER OF POLE, WHEN MEASURED AT RIGHT ANGLES TO NORTH LINE.
- EXISTING LIGHT POLE ENCOACHES 0.8' FROM CENTER OF POLE, WHEN MEASURED AT RIGHT ANGLES TO NORTH LINE.



LEGEND

- FOUND MONUMENT, AS NOTED
- ⊗ FOUND 2" ALUMINUM CAP MARKED, "PLS 4182"
- ⊕ FOUND 1/2" REBAR WITH CAP MARKED, "PLS 4182"
- ⊙ FOUND 5/8" REBAR WITH CAP MARKED, "PLS 4182"
- ⊗ FOUND 5/8" REBAR WITH CAP MARKED, "PLS 8962"
- FOUND 5/8" REBAR WITH CAP MARKED, "PLS 4458"





208-664-9382
208-664-5672
(toll free) 877-815-5672
(fax) 208-664-5946

www.welchcomer.com
350 E. Kathleen Ave.
Coeur d'Alene, ID 83815

RECORD OF SURVEY FOR
COEUR D'ALENE- R. PROP.

A PORTION OF SECTIONS 4, 5, 8 -11,
T. 50 N., R. 4 W., B.M.,
KOOTENAI COUNTY, IDAHO

PROJECT NO.: 41196
DESIGNED BY: T.J.F.
DRAWN BY: MLH
CHECKED BY: MLH
DWG NAME: 41196ROS.DWG
DATE: 2-5-15
SCALE: 1" = 60'
SHEET NO:

3 OF 11

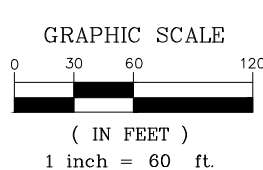

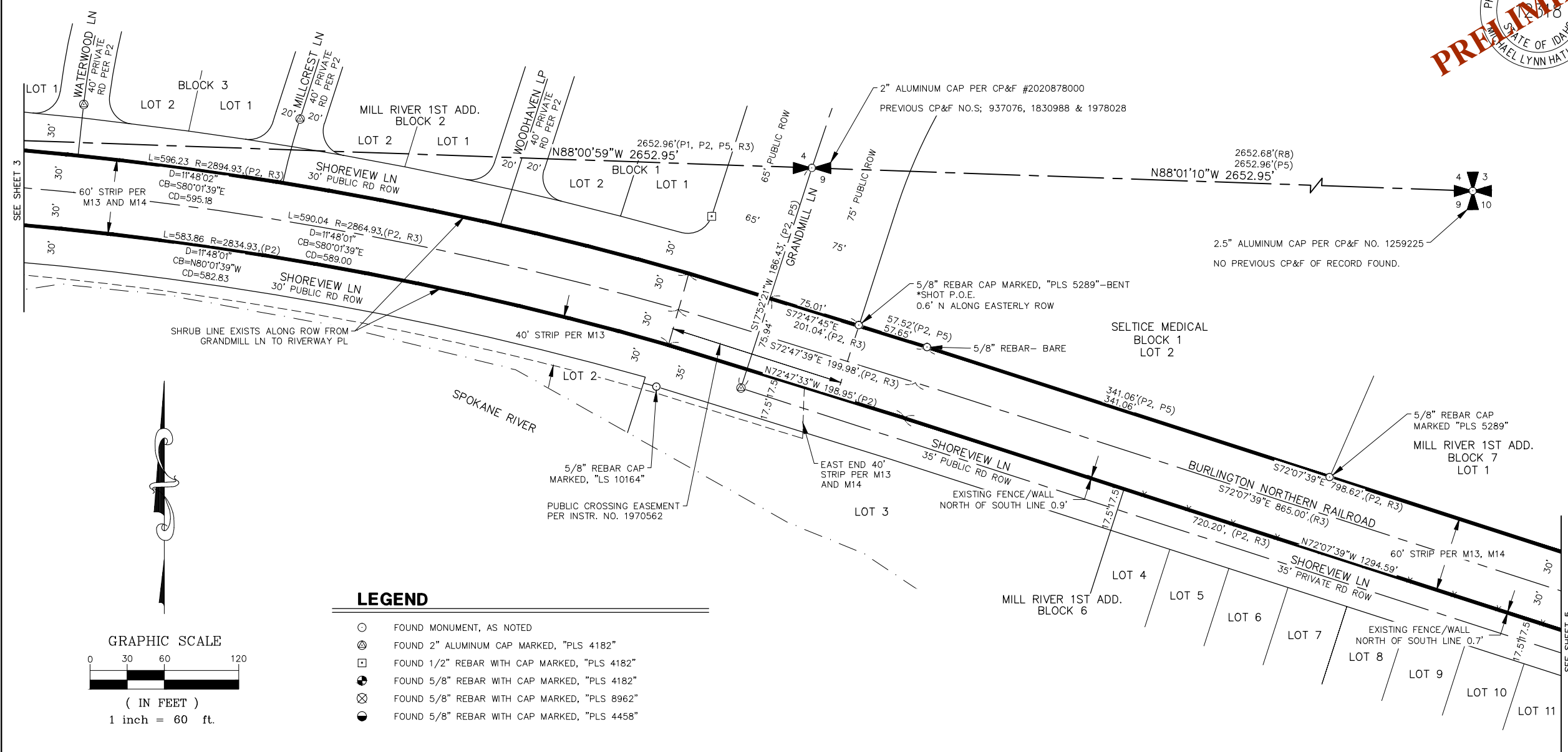
RECORD OF SURVEY

INSTRUMENT No. _____

A PORTION OF THE SW 1/4 OF SEC 4, THE SE 1/4 OF SEC 5, GOV'T LOT 4 OF SEC 8, GOV'T LOTS 1-4 OF SEC 9, GOV'T LOTS 1-4 AND THE NE 1/4 OF SEC 10 AND GOV'T LOT 8 AND THE SW 1/4 OF SECTION 11, ALL IN TOWNSHIP 50 NORTH, RANGE 4 WEST, BOISE MERIDIAN, KOOTENAI COUNTY, IDAHO



PRELIMINARY



LEGEND

○	FOUND MONUMENT, AS NOTED
⊙	FOUND 2" ALUMINUM CAP MARKED, "PLS 4182"
⊠	FOUND 1/2" REBAR WITH CAP MARKED, "PLS 4182"
⊙	FOUND 5/8" REBAR WITH CAP MARKED, "PLS 4182"
⊗	FOUND 5/8" REBAR WITH CAP MARKED, "PLS 8962"
●	FOUND 5/8" REBAR WITH CAP MARKED, "PLS 4458"

WELCH-COMER ENGINEERS & SURVEYORS
 208-664-9382
 208-877-815-5672
 (toll free) 877-815-5672
 (fax) 208-664-5946
 www.welchcomer.com
 350 E. Kathleen Ave.
 Coeur d'Alene, ID 83815

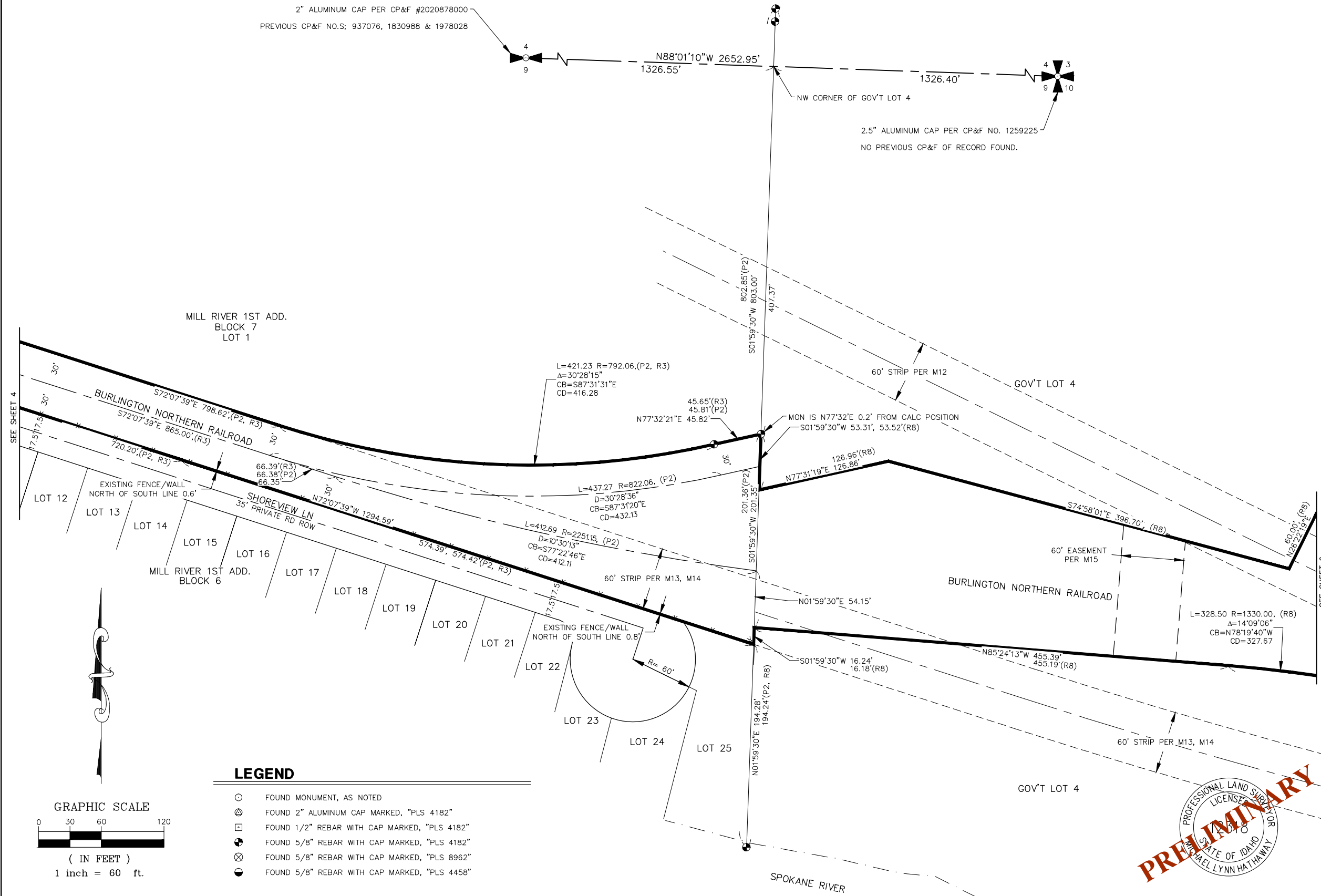
RECORD OF SURVEY FOR COEUR D'ALENE- R. PROP.
 A PORTION OF SECTIONS 4, 5, 8 -11, T. 50 N., R. 4 W., B.M., KOOTENAI COUNTY, IDAHO

PROJECT NO.: 41196
 DESIGNED BY: T.J.F.
 DRAWN BY: MLH
 CHECKED BY: MLH
 DWG NAME: 41196ROS.DWG
 DATE: 2-5-15
 SCALE: 1" = 60'
 SHEET NO: 4 OF 11

RECORD OF SURVEY

INSTRUMENT No. _____

A PORTION OF THE SW 1/4 OF SEC 4, THE SE 1/4 OF SEC 5, GOV'T LOT 4 OF SEC 8, GOV'T LOTS 1-4 OF SEC 9, GOV'T LOTS 1-4 AND THE NE 1/4 OF SEC 10 AND GOV'T LOT 8 AND THE SW 1/4 OF SECTION 11, ALL IN TOWNSHIP 50 NORTH, RANGE 4 WEST, BOISE MERIDIAN, KOOTENAI COUNTY, IDAHO



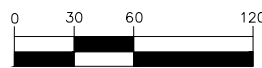
2" ALUMINUM CAP PER CP&F #2020878000
PREVIOUS CP&F NO.S: 937076, 1830988 & 1978028

2.5" ALUMINUM CAP PER CP&F NO. 1259225
NO PREVIOUS CP&F OF RECORD FOUND.

LEGEND

- FOUND MONUMENT, AS NOTED
- ⊙ FOUND 2" ALUMINUM CAP MARKED, "PLS 4182"
- ⊠ FOUND 1/2" REBAR WITH CAP MARKED, "PLS 4182"
- ⊕ FOUND 5/8" REBAR WITH CAP MARKED, "PLS 4182"
- ⊗ FOUND 5/8" REBAR WITH CAP MARKED, "PLS 8962"
- FOUND 5/8" REBAR WITH CAP MARKED, "PLS 4458"

GRAPHIC SCALE



(IN FEET)
1 inch = 60 ft.

WELCH-COMER
ENGINEERS & SURVEYORS

208-664-9382
208-877-815-5672
www.welchcomer.com
350 E. Kathleen Ave.
Coeur d'Alene, ID 83815
(fax) 208-664-5946

RECORD OF SURVEY FOR
COEUR D'ALENE- R. PROP.

A PORTION OF SECTIONS 4, 5, 8 -11,
T. 50 N., R. 4 W., B.M.,
KOOTENAI COUNTY, IDAHO

PROJECT NO.: 41196
DESIGNED BY: T.J.F.
DRAWN BY: MLH
CHECKED BY: MLH
DWG NAME: 41196R02.DWG
DATE: 2-5-15
SCALE: 1" = 60'
SHEET NO:

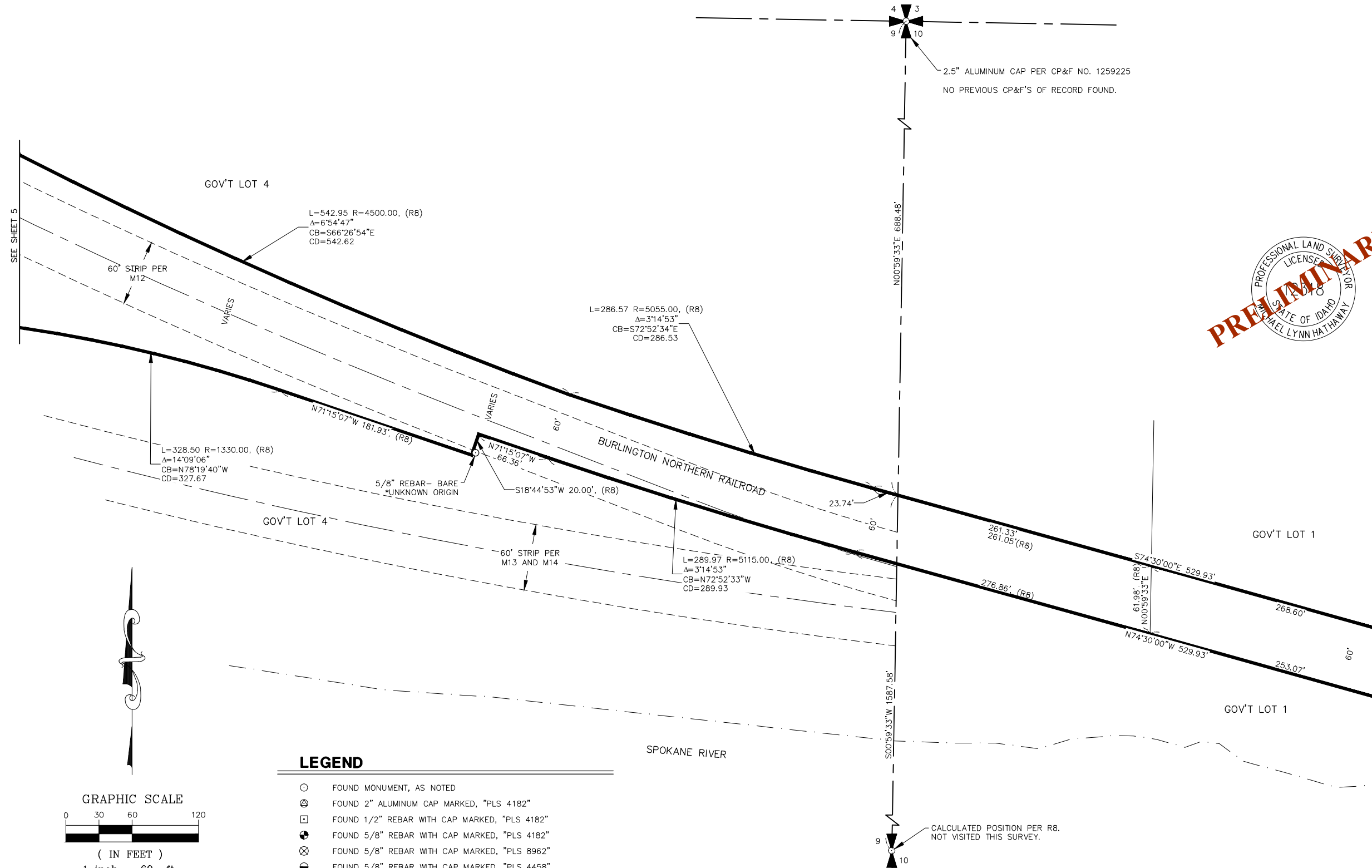
5 OF 11



RECORD OF SURVEY

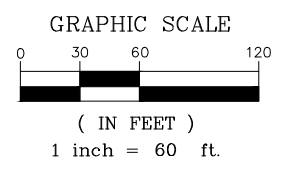
INSTRUMENT No. _____

A PORTION OF THE SW 1/4 OF SEC 4, THE SE 1/4 OF SEC 5, GOV'T LOT 4 OF SEC 8, GOV'T LOTS 1-4 OF SEC 9, GOV'T LOTS 1-4 AND THE NE 1/4 OF SEC 10 AND GOV'T LOT 8 AND THE SW 1/4 OF SECTION 11, ALL IN TOWNSHIP 50 NORTH, RANGE 4 WEST, BOISE MERIDIAN, KOOTENAI COUNTY, IDAHO



PRELIMINARY

PROFESSIONAL LAND SURVEYOR
LICENSE NO. 12592
STATE OF IDAHO
MICHAEL LYNN HATHAWAY



- LEGEND**
- FOUND MONUMENT, AS NOTED
 - ⊗ FOUND 2" ALUMINUM CAP MARKED, "PLS 4182"
 - ⊠ FOUND 1/2" REBAR WITH CAP MARKED, "PLS 4182"
 - ⊕ FOUND 5/8" REBAR WITH CAP MARKED, "PLS 4182"
 - ⊗ FOUND 5/8" REBAR WITH CAP MARKED, "PLS 8962"
 - ⊙ FOUND 5/8" REBAR WITH CAP MARKED, "PLS 4458"

WELCH-COMER
ENGINEERS & SURVEYORS

208-664-9382
(cell) 877-815-5672
(fax) 208-664-5946

www.welchcomer.com
350 E. Kathleen Ave.
Coeur d'Alene, ID 83815

RECORD OF SURVEY FOR
COEUR D'ALENE - R. PROP.

A PORTION OF SECTIONS 4, 5, 8 -11,
T. 50 N., R. 4 W., B.M.,
KOOTENAI COUNTY, IDAHO

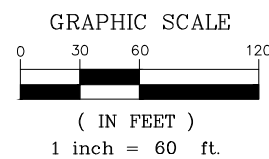
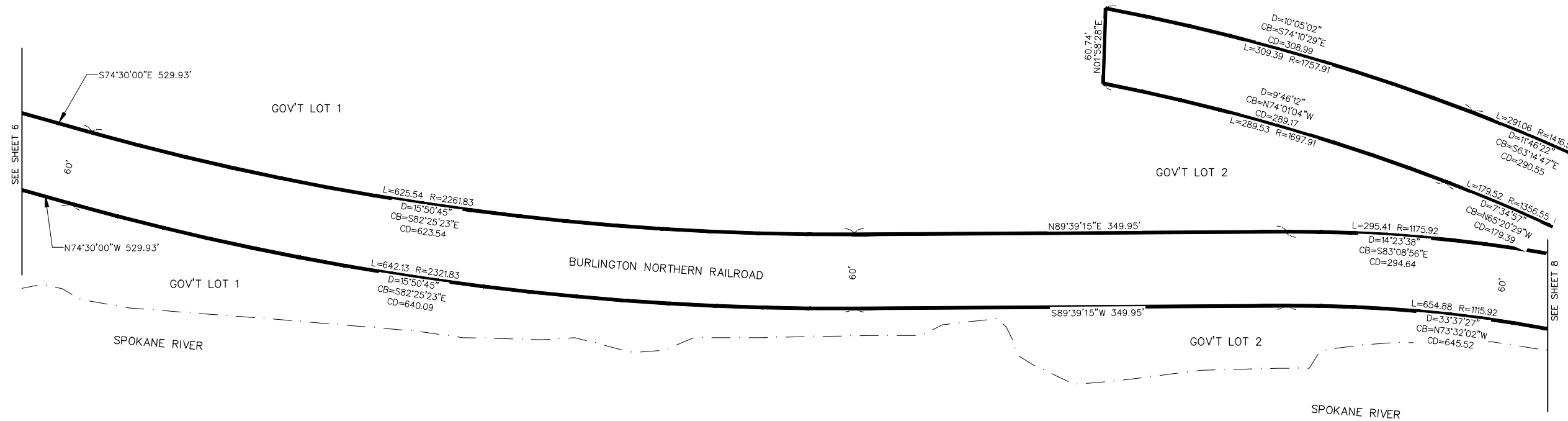
PROJECT NO.: 41196
DESIGNED BY: T.J.F.
DRAWN BY: MLH
CHECKED BY: MLH
DWG NAME: 41196R05.DWG
DATE: 2-5-15
SCALE: 1" = 60'
SHEET NO:

6 OF 11

RECORD OF SURVEY

INSTRUMENT No. _____

A PORTION OF THE SW 1/4 OF SEC 4, THE SE 1/4 OF SEC 5, GOV'T LOT 4 OF SEC 8, GOV'T LOTS 1-4 OF SEC 9, GOV'T LOTS 1-4 AND THE NE 1/4 OF SEC 10 AND GOV'T LOT 8 AND THE SW 1/4 OF SECTION 11, ALL IN TOWNSHIP 50 NORTH, RANGE 4 WEST, BOISE MERIDIAN, KOOTENAI COUNTY, IDAHO



LEGEND

- FOUND MONUMENT, AS NOTED
- ⊗ FOUND 2" ALUMINUM CAP MARKED, "PLS 4182"
- ⊠ FOUND 1/2" REBAR WITH CAP MARKED, "PLS 4182"
- FOUND 5/8" REBAR WITH CAP MARKED, "PLS 4182"
- ⊗ FOUND 5/8" REBAR WITH CAP MARKED, "PLS 8962"
- FOUND 5/8" REBAR WITH CAP MARKED, "PLS 4458"



PRELIMINARY

WELCH-COMER
ENGINEERS & SURVEYORS
208-664-9382
(toll free) 877-815-5672
www.welchcomer.com
350 E. Kathleen Ave.
Coeur d'Alene, ID 83815
(fax) 208-664-5946

RECORD OF SURVEY FOR
COEUR D'ALENE- R. PROP.
A PORTION OF SECTIONS 4, 5, 8 -11,
T. 50 N., R. 4 W., B.M.,
KOOTENAI COUNTY, IDAHO

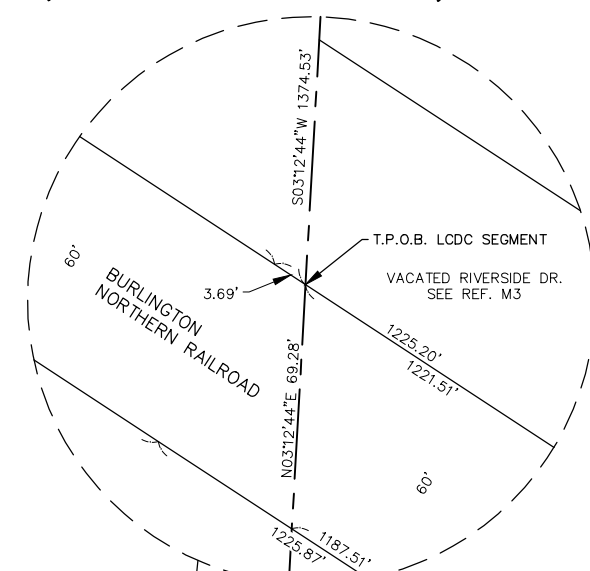
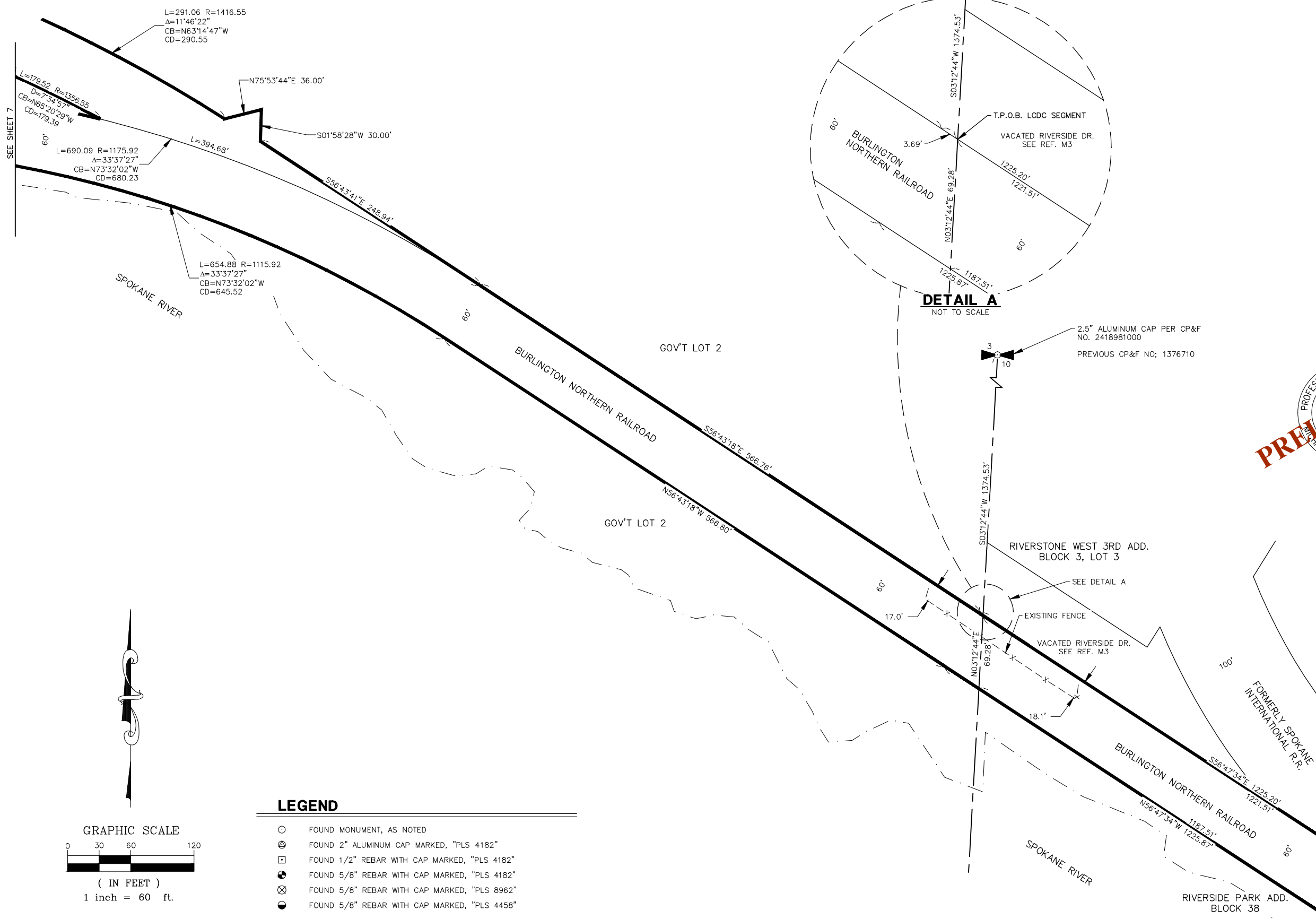
PROJECT NO.: 41196
DESIGNED BY: T.J.F.
DRAWN BY: T.J.F.
CHECKED BY: MLH
DWG NAME: 41196ROS.DWG
DATE: 2-5-15
SCALE: 1" = 60'
SHEET NO:

7 OF 11

RECORD OF SURVEY

INSTRUMENT No. _____


A PORTION OF THE SW 1/4 OF SEC 4, THE SE 1/4 OF SEC 5, GOV'T LOT 4 OF SEC 8, GOV'T LOTS 1-4 OF SEC 9, GOV'T LOTS 1-4 AND THE NE 1/4 OF SEC 10 AND GOV'T LOT 8 AND THE SW 1/4 OF SECTION 11, ALL IN TOWNSHIP 50 NORTH, RANGE 4 WEST, BOISE MERIDIAN, KOOTENAI COUNTY, IDAHO



PRELIMINARY

PROFESSIONAL LAND SURVEYOR
 STATE OF IDAHO
 MICHAEL LYNN HATHAWAY

SEE SHEET 7



LEGEND

○	FOUND MONUMENT, AS NOTED
⊗	FOUND 2" ALUMINUM CAP MARKED, "PLS 4182"
⊠	FOUND 1/2" REBAR WITH CAP MARKED, "PLS 4182"
⊙	FOUND 5/8" REBAR WITH CAP MARKED, "PLS 4182"
⊗	FOUND 5/8" REBAR WITH CAP MARKED, "PLS 8962"
⊙	FOUND 5/8" REBAR WITH CAP MARKED, "PLS 4458"

WELCH-COMER ENGINEERS & SURVEYORS
 208-664-9382
 (toll free) 877-815-5672
 350 E. Kathleen Ave.
 Coeur d'Alene, ID 83815
 www.welchcomer.com
 MICHAEL LYNN HATHAWAY

RECORD OF SURVEY FOR COEUR D'ALENE- R. PROP.
 A PORTION OF SECTIONS 4, 5, 8 -11, T. 50 N., R. 4 W., B.M., KOOTENAI COUNTY, IDAHO

PROJECT NO.: 41196
 DESIGNED BY: T.J.F.
 DRAWN BY: MLH
 CHECKED BY: MLH
 DWG NAME: 41196ROS.DWG
 DATE: 2-5-15
 SCALE: 1" = 60'
 SHEET NO:

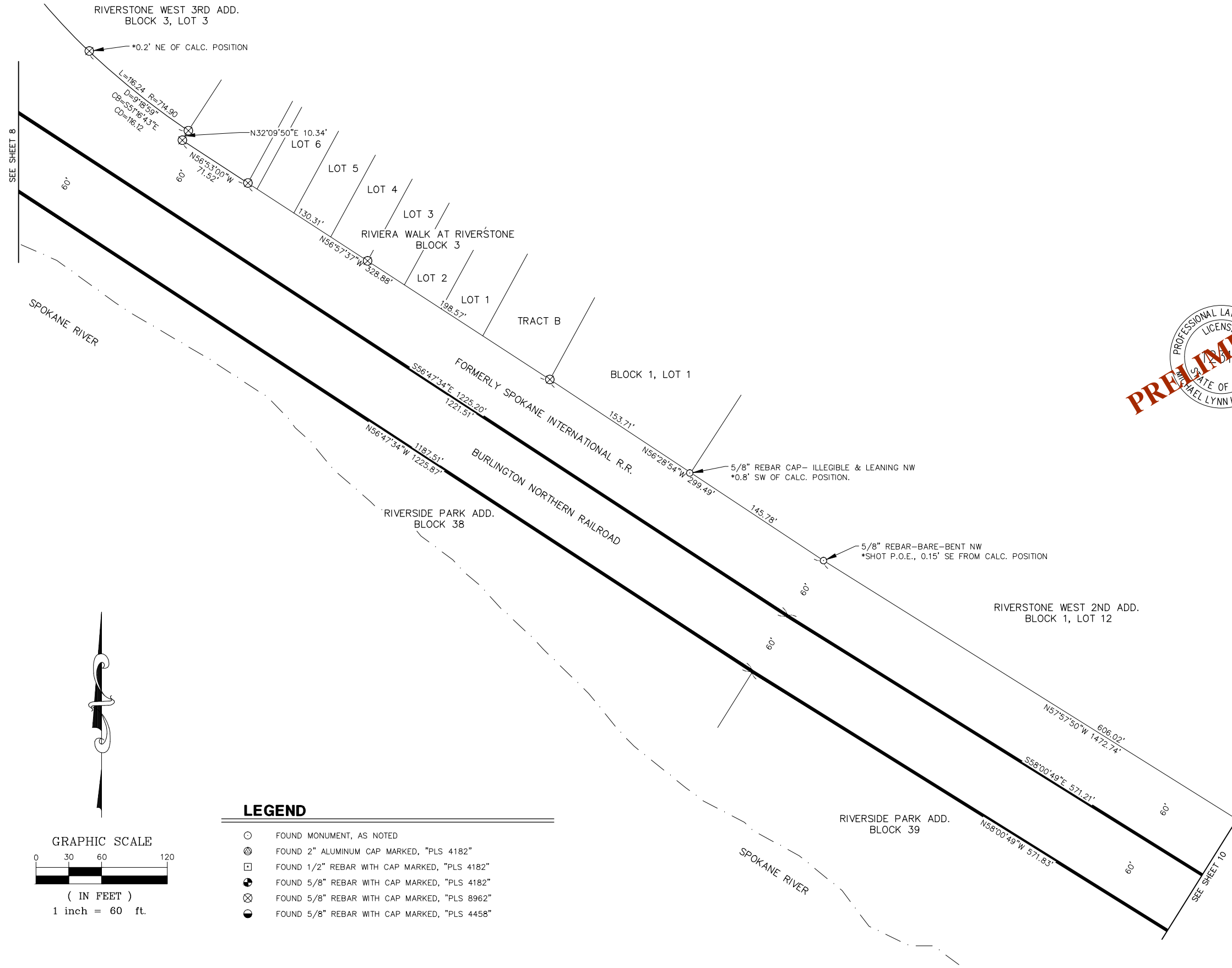
8 OF 11

SEE SHEET 9

RECORD OF SURVEY


INSTRUMENT No. _____

A PORTION OF THE SW 1/4 OF SEC 4, THE SE 1/4 OF SEC 5, GOV'T LOT 4 OF SEC 8, GOV'T LOTS 1-4 OF SEC 9, GOV'T LOTS 1-4 AND THE NE 1/4 OF SEC 10 AND GOV'T LOT 8 AND THE SW 1/4 OF SECTION 11, ALL IN TOWNSHIP 50 NORTH, RANGE 4 WEST, BOISE MERIDIAN, KOOTENAI COUNTY, IDAHO



PRELIMINARY

PROFESSIONAL LAND SURVEYOR
 LICENSE NO. 12670
 STATE OF IDAHO
 MICHAEL LYNN HATHAWAY



LEGEND

- FOUND MONUMENT, AS NOTED
- ⊗ FOUND 2" ALUMINUM CAP MARKED, "PLS 4182"
- ⊠ FOUND 1/2" REBAR WITH CAP MARKED, "PLS 4182"
- ⊕ FOUND 5/8" REBAR WITH CAP MARKED, "PLS 4182"
- ⊗ FOUND 5/8" REBAR WITH CAP MARKED, "PLS 8962"
- FOUND 5/8" REBAR WITH CAP MARKED, "PLS 4458"

WELCH-COMER
 ENGINEERS & SURVEYORS

208-664-9382
 (toll free) 877-815-5672
 (fax) 208-664-5946

www.welchcomer.com
 350 E. Kathleen Ave.
 Coeur d'Alene, ID 83815

RECORD OF SURVEY FOR
 COEUR D'ALENE- R. R. PROP.


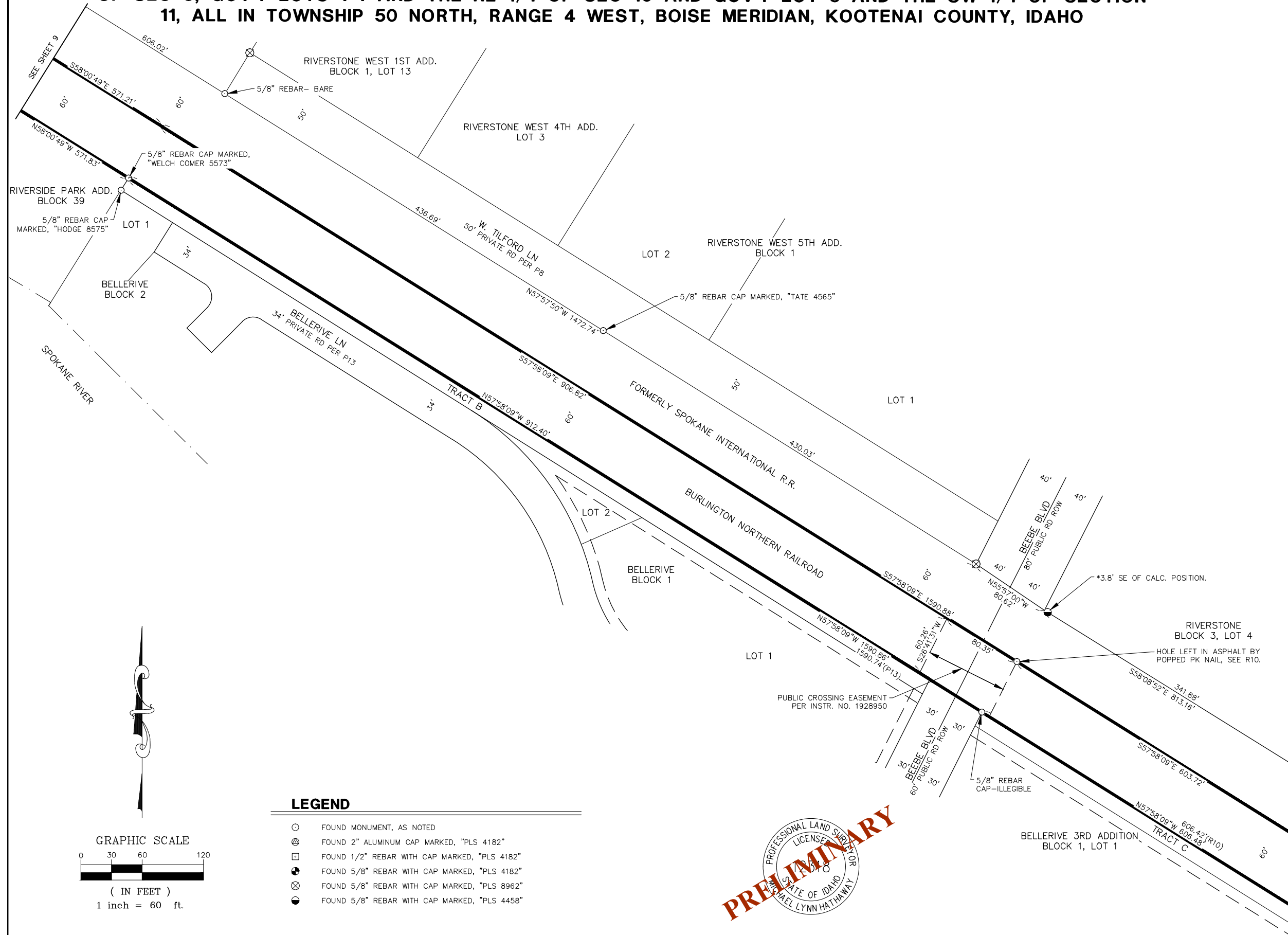
A PORTION OF SECTIONS 4, 5, 8 -11,
 T. 50 N., R. 4 W., B.M.,
 KOOTENAI COUNTY, IDAHO

PROJECT NO.: 41196
 DESIGNED BY: T.J.F.
 DRAWN BY: T.J.F.
 CHECKED BY: MLH
 DWG NAME: 41196R05.DWG
 DATE: 2-5-15
 SCALE: 1" = 60'
 SHEET NO:

RECORD OF SURVEY

INSTRUMENT No. _____

A PORTION OF THE SW 1/4 OF SEC 4, THE SE 1/4 OF SEC 5, GOV'T LOT 4 OF SEC 8, GOV'T LOTS 1-4 OF SEC 9, GOV'T LOTS 1-4 AND THE NE 1/4 OF SEC 10 AND GOV'T LOT 8 AND THE SW 1/4 OF SECTION 11, ALL IN TOWNSHIP 50 NORTH, RANGE 4 WEST, BOISE MERIDIAN, KOOTENAI COUNTY, IDAHO



LEGEND	
○	FOUND MONUMENT, AS NOTED
⊙	FOUND 2" ALUMINUM CAP MARKED, "PLS 4182"
⊠	FOUND 1/2" REBAR WITH CAP MARKED, "PLS 4182"
⊕	FOUND 5/8" REBAR WITH CAP MARKED, "PLS 4182"
⊗	FOUND 5/8" REBAR WITH CAP MARKED, "PLS 8962"
●	FOUND 5/8" REBAR WITH CAP MARKED, "PLS 4458"





208-664-9382
208-664-5672
(toll free) 877-815-5672
(fax) 208-664-5946

www.welchcomer.com
350 E. Kathleen Ave.
Coeur d'Alene, ID 83815

**RECORD OF SURVEY FOR
COEUR D'ALENE- R. R. PROP.**

A PORTION OF SECTIONS 4, 5, 8 -11,
T. 50 N., R. 4 W., B.M.,
KOOTENAI COUNTY, IDAHO

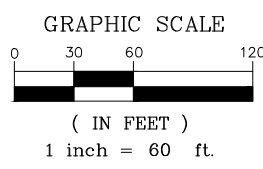

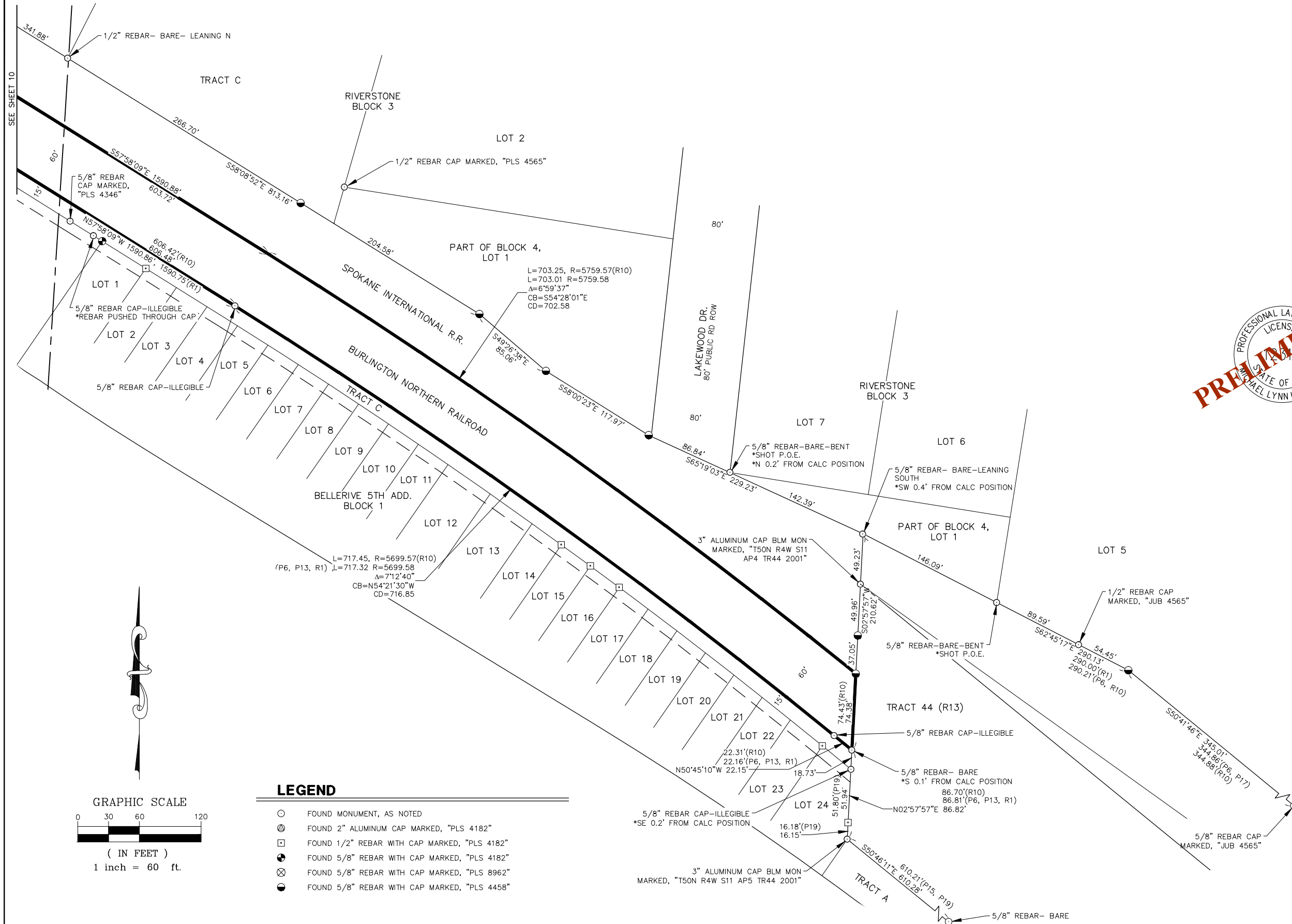
PROJECT NO.: 41196
DESIGNED BY: T.J.F.
DRAWN BY: MLH
CHECKED BY: MLH
DWG NAME: 41196R05.DWG
DATE: 2-5-15
SCALE: 1" = 60'
SHEET NO:

10 OF 11

RECORD OF SURVEY

INSTRUMENT No. _____

A PORTION OF THE SW 1/4 OF SEC 4, THE SE 1/4 OF SEC 5, GOV'T LOT 4 OF SEC 8, GOV'T LOTS 1-4 OF SEC 9, GOV'T LOTS 1-4 AND THE NE 1/4 OF SEC 10 AND GOV'T LOT 8 AND THE SW 1/4 OF SECTION 11, ALL IN TOWNSHIP 50 NORTH, RANGE 4 WEST, BOISE MERIDIAN, KOOTENAI COUNTY, IDAHO



LEGEND

○	FOUND MONUMENT, AS NOTED
⊙	FOUND 2" ALUMINUM CAP MARKED, "PLS 4182"
⊠	FOUND 1/2" REBAR WITH CAP MARKED, "PLS 4182"
●	FOUND 5/8" REBAR WITH CAP MARKED, "PLS 4182"
⊗	FOUND 5/8" REBAR WITH CAP MARKED, "PLS 8962"
●	FOUND 5/8" REBAR WITH CAP MARKED, "PLS 4458"

WELCH-COMER ENGINEERS & SURVEYORS
 208-664-9392
 (toll free) 877-815-5672
 350 E. Kathleen Ave.
 Coeur d'Alene, ID 83815
 www.welchcomer.com

RECORD OF SURVEY FOR COEUR D'ALENE- R. PROP.
 A PORTION OF SECTIONS 4, 5, 8 -11,
 T. 50 N., R. 4 W., B.M.,
 KOOTENAI COUNTY, IDAHO

PROJECT NO.: 41196
 DESIGNED BY: T.J.F.
 DRAWN BY: MLH
 CHECKED BY: MLH
 DWG NAME: 41196ROS.DWG
 DATE: 2-5-15
 SCALE: 1" = 60'
 SHEET NO:



































Appendix C:

Regulatory Records Documentation

CDA BNSF Railroad Corridor
Highway 95/Railroad
Coeur D Alene, ID 83814

Inquiry Number: 4267203.2s
April 16, 2015

EDR Summary Radius Map Report



6 Armstrong Road, 4th floor
Shelton, CT 06484
Toll Free: 800.352.0050
www.edrnet.com

TABLE OF CONTENTS

<u>SECTION</u>	<u>PAGE</u>
Executive Summary	ES1
Overview Map	2
Detail Map	3
Map Findings Summary	4
Map Findings	7
Orphan Summary	625
Government Records Searched/Data Currency Tracking	GR-1
 <u>GEOCHECK ADDENDUM</u>	
Physical Setting Source Addendum	A-1
Physical Setting Source Summary	A-2
Physical Setting SSURGO Soil Map	A-5
Physical Setting Source Map	A-22
Physical Setting Source Map Findings	A-24
Physical Setting Source Records Searched	PSGR-1

Thank you for your business.
Please contact EDR at 1-800-352-0050
with any questions or comments.

Disclaimer - Copyright and Trademark Notice

This Report contains certain information obtained from a variety of public and other sources reasonably available to Environmental Data Resources, Inc. It cannot be concluded from this Report that coverage information for the target and surrounding properties does not exist from other sources. **NO WARRANTY EXPRESSED OR IMPLIED, IS MADE WHATSOEVER IN CONNECTION WITH THIS REPORT. ENVIRONMENTAL DATA RESOURCES, INC. SPECIFICALLY DISCLAIMS THE MAKING OF ANY SUCH WARRANTIES, INCLUDING WITHOUT LIMITATION, MERCHANTABILITY OR FITNESS FOR A PARTICULAR USE OR PURPOSE. ALL RISK IS ASSUMED BY THE USER. IN NO EVENT SHALL ENVIRONMENTAL DATA RESOURCES, INC. BE LIABLE TO ANYONE, WHETHER ARISING OUT OF ERRORS OR OMISSIONS, NEGLIGENCE, ACCIDENT OR ANY OTHER CAUSE, FOR ANY LOSS OF DAMAGE, INCLUDING, WITHOUT LIMITATION, SPECIAL, INCIDENTAL, CONSEQUENTIAL, OR EXEMPLARY DAMAGES. ANY LIABILITY ON THE PART OF ENVIRONMENTAL DATA RESOURCES, INC. IS STRICTLY LIMITED TO A REFUND OF THE AMOUNT PAID FOR THIS REPORT.** Purchaser accepts this Report "AS IS". Any analyses, estimates, ratings, environmental risk levels or risk codes provided in this Report are provided for illustrative purposes only, and are not intended to provide, nor should they be interpreted as providing any facts regarding, or prediction or forecast of, any environmental risk for any property. Only a Phase I Environmental Site Assessment performed by an environmental professional can provide information regarding the environmental risk for any property. Additionally, the information provided in this Report is not to be construed as legal advice.

Copyright 2015 by Environmental Data Resources, Inc. All rights reserved. Reproduction in any media or format, in whole or in part, of any report or map of Environmental Data Resources, Inc., or its affiliates, is prohibited without prior written permission.

EDR and its logos (including Sanborn and Sanborn Map) are trademarks of Environmental Data Resources, Inc. or its affiliates. All other trademarks used herein are the property of their respective owners.

EXECUTIVE SUMMARY

A search of available environmental records was conducted by Environmental Data Resources, Inc (EDR). The report was designed to assist parties seeking to meet the search requirements of EPA's Standards and Practices for All Appropriate Inquiries (40 CFR Part 312), the ASTM Standard Practice for Environmental Site Assessments (E 1527-13) or custom requirements developed for the evaluation of environmental risk associated with a parcel of real estate.

TARGET PROPERTY INFORMATION

ADDRESS

HIGHWAY 95/RAILROAD
COEUR D ALENE, ID 83814

COORDINATES

Latitude (North): 47.6984000 - 47° 41' 54.24"
Longitude (West): 116.8245000 - 116° 49' 28.20"
Universal Transverse Mercator: Zone 11
UTM X (Meters): 513168.0
UTM Y (Meters): 5282575.5
Elevation: 2133 ft. above sea level

USGS TOPOGRAPHIC MAP ASSOCIATED WITH TARGET PROPERTY

Target Property: TP
Source: USGS 7.5 min quad index

AERIAL PHOTOGRAPHY IN THIS REPORT

Portions of Photo from: 20110706
Source: USDA

MAPPED SITES SUMMARY

Target Property Address:
HIGHWAY 95/RAILROAD
COEUR D ALENE, ID 83814

Click on Map ID to see full detail.

MAP ID	SITE NAME	ADDRESS	DATABASE ACRONYMS	RELATIVE ELEVATION	DIST (ft. & mi.) DIRECTION
A1	IDAHO FOREST INDUSTR	2850 SELTICE WAY	FTTS, HIST FTTS	Higher	777, 0.147, North
A2	STIMSON LUMBER COMPA	2850 SELTICE WAY	FINDS	Higher	777, 0.147, North
A3	I.F.I.	2850 W. SELTICE WAY	ID UIC	Higher	777, 0.147, North
B4	STIMSON LUMBER ATLAS	2722 W SELTICE WAY	ID ALLSITES	Higher	847, 0.160, NNE
C5	STIMSON LUMBER CO.,	3074 WEST SELTICE WA	ID TIER 2	Higher	902, 0.171, NNW
C6	STIMSON LUMBER COMPA	3074 WEST SELTICE WA	ID TIER 2	Higher	902, 0.171, NNW
B7	COEUR D'ALENE HONDA	2745 SELTICE WY	ID UST, ID Financial Assurance	Higher	1047, 0.198, SNE
B8	COEUR D ALENE HONDA	2745 SELTICE WY	ID ALLSITES	Higher	1047, 0.198, NNE
B9	COEUR D'ALENE HONDA	2745 W. SELTICE	ID UIC	Higher	1047, 0.198, NNE
C10	STIMSON LUMBER CO AT	3074 WEST SELTICE WA	FINDS	Higher	1063, 0.201, NW
C11	STIMSON LUMBER COMPA	3074 W SELTICE WAY	FINDS	Higher	1063, 0.201, NW
12	SUNDOWN SALOON	2691 SELTICE	ID UIC	Higher	1208, 0.229, NE
13	SELTICE WAY ROADWAY	SELTICE WAY BRIDGE E	ID UIC	Higher	1417, 0.268, NNW
D14	COEUR D ALENE HONDA	2620 SELTICE WAY	RCRA NonGen / NLR, FINDS	Higher	1644, 0.311, ENE
D15	CDA HONDA	2620 SELTICE WAY	ID ALLSITES, ID SPILLS	Higher	1644, 0.311, ENE
D16		2623 W SELTICE WAY	EDR US Hist Auto Stat	Higher	1644, 0.311, ENE
D17	CENTRAL PRE-MIX CONC	2500 W.SELTICE	ID TIER 2	Higher	1653, 0.313, ENE
D18		2400 SELTICE WAY	ID CDL	Higher	1915, 0.363, ENE
E19	RIVERSTONE FORMER CE	2200 W JOHN LOOP	ID ALLSITES, ID BROWNFIELDS	Higher	1947, 0.369, East
20	HOLIDAY INN EXPRESS	2300 W. SELTICE WAY	ID UIC	Higher	2136, 0.405, ENE
E21	RIVERSTONE WEST 3RD	2238 W. JOHN LOOP	ID UIC	Higher	2136, 0.405, East
22	COEUR D'ALENE FIBER	3528 W SELTICE WAY	FINDS	Higher	2241, 0.424, WNW
F23	Y-J FOODS INC	3585 W SELTICE WY	ID ALLSITES	Higher	2686, 0.509, WNW
F24	Y-J FOODS INC	W 3585 SELTICE WY	ID UST, ID Financial Assurance	Higher	2686, 0.509, WNW
G25	CENTRAL PRE-MIX CONC	2500 W SELTICE	ID ALLSITES, ID LUST, ID UST, ID SPILLS, ID...	Higher	2740, 0.519, ENE
G26	CENTRAL PRE-MIX CDA	2500 SELTICE WAY	FINDS	Higher	2740, 0.519, ENE
G27	RIVERSTONE PLAZA SUB	2500 W. SELTICE WAY	ID UIC, ID TIER 2	Higher	2740, 0.519, ENE
G28	FAIRWOOD APARTMENT H	1905 W APPLEWAY AVE	ID ALLSITES	Higher	2957, 0.560, ENE
H29	US BANK CALL CENTER	3700 SELTICE WAY	ID UIC	Higher	3188, 0.604, WNW
H30	U S BANK COEUR D'ALE	3700 SELTICE WAY	FINDS, US AIRS	Higher	3188, 0.604, WNW
I31	HOLIDAY INN EXPRESS	2300 W. SELTICE WAY	ID UIC	Higher	3613, 0.684, East
I32	HOLIDAY INN EXPRESS	2300 W SELTICE WAY	FINDS	Higher	3613, 0.684, East
33	LEGENDS APARTMENT CO	GOLF COURSE RD. & FA	ID UIC	Higher	3717, 0.704, NE
34	TONY WEIMER	4200 SELTICE WAY SUI	ID UIC	Higher	3916, 0.742, WNW
35		1789 W. APPLEWAY #20	ID CDL	Higher	3920, 0.742, ENE
J36	KROK COMMUNITY CENTE	1765 W. GOLF COURSE	ID UIC	Higher	4114, 0.779, ENE
J37	SALVATION ARMY - CDA	1765 WEST GOLF COURS	ID UIC	Higher	4114, 0.779, ENE
K38	GOODIES	1650 W APPLEWAY	ID ALLSITES, ID UIC	Higher	4199, 0.795, ENE
K39	GOODIES TEXACO	1650 W APPLEWAY	ID UST, ID Financial Assurance	Higher	4199, 0.795, ENE

MAPPED SITES SUMMARY

Target Property Address:
HIGHWAY 95/RAILROAD
COEUR D ALENE, ID 83814

Click on Map ID to see full detail.

MAP ID	SITE NAME	ADDRESS	DATABASE ACRONYMS	RELATIVE ELEVATION	DIST (ft. & mi.) DIRECTION
40	ETCO SERVICES	1950 BELLERIVE	ID UIC	Higher	4204, 0.796, ESE
J41	KOOTENAI COUNTY FIRE	1712 GOLF COURSE RD	ID UST, ID Financial Assurance	Higher	4266, 0.808, ENE
J42	KOOTENAI CNTY FIRE P	1712 GOLF COURSE RD	ID ALLSITES	Higher	4266, 0.808, ENE
J43	1704 GOLF COURSE ROA	1704 GOLF COURSE ROA	HMIRS	Higher	4290, 0.812, ENE
J44	UNITED PARCEL SERVIC	1704 GOLF COURSE RD	ID ALLSITES	Higher	4290, 0.812, ENE
J45	UNITED PARCEL SERVIC	1704 GOLF COURSE RD	RCRA-CESQG, FINDS, ID UST, ID Financial Assurance	Higher	4290, 0.812, ENE
J46	UNITED PARCEL SERVIC	1704 WEST GOLF COURS	ID UIC	Higher	4290, 0.812, ENE
K47	GOODIES COUNTRY QUIC	1675 W APPLEWAY	ID ALLSITES	Higher	4388, 0.831, ENE
K48	LEE RANCH LIMITED PA	1675 WEST APPLEWAY	ID UIC	Higher	4388, 0.831, ENE
K49	GOODIES COUNTRY QUIC	1675 W APPLEWAY	ID UST, ID Financial Assurance	Higher	4388, 0.831, ENE
K50	ID TRANS DEPT CDA ST	2902 RAMSEY RD	RCRA-CESQG, FINDS	Higher	4475, 0.848, ENE
L51	PLAZA AT IRONWOOD	IRONWOOD DRIVE & NOR	ID UIC	Higher	4550, 0.862, East
M52	EAST SIDE HWY DIST	2903 RAMSEY RD	ID ALLSITES	Higher	4640, 0.879, ENE
M53	EAST SIDE HIGHWAY DI	2903 RAMSEY RD	ID UST, ID Financial Assurance	Higher	4640, 0.879, ENE
L54	DAYS INN	2200 NORTHWEST BLVD.	ID UIC	Higher	4653, 0.881, East
55	SRM DEVELOPMENT LLC	2362 OLD MILL LOOP	FINDS	Higher	4674, 0.885, ESE
N56	GRANNIS PETROLEUM PR	1421 W APPLEWAY	ID ALLSITES	Higher	4824, 0.914, ENE
N57	GRANNIS PETROLEUM PR	1421 W APPLEWAY	ID UST, ID Financial Assurance	Higher	4824, 0.914, ENE
O58	TOMLINSON BLACK NORT	1400 N NORTHWOOD CEN	FINDS	Higher	4868, 0.922, East
O59	FIELDSTONE AT PRAIRI	1400 NORTHWOOD CENTE	ID UIC	Higher	4868, 0.922, East
O60	TOMLINSON BLACK NORT	1400 NORTHWOOD CENTE	FTTS, HIST FTTS	Higher	4868, 0.922, East
61	RIVER TOWER	2100 NORTHWEST BLVD	ID UIC	Higher	4991, 0.945, ESE
P62		3450 N RAMSEY RD	EDR US Hist Auto Stat	Higher	5161, 0.977, NE
Q63		1650 W APPLEWAY AVE	EDR US Hist Auto Stat	Higher	5173, 0.980, ENE
Q64		1095 W APPLEWAY AVE	EDR US Hist Cleaners	Higher	5214, 0.988, East
P65	COLEMAN OIL	3500 N RAMSEY RD	ID ALLSITES, ID UST, ID Financial Assurance	Higher	5226, 0.990, NE
R66	US DA FS PANHANDLE N	1201 IRONWOOD DR	RCRA NonGen / NLR	Higher	5369, 1.017, East
R67	IDAHO PANHANDLE NATI	1201 IRONWOOD DR.	ID ALLSITES, ID UIC	Higher	5369, 1.017, East
R68	USDA FS PANHANDLE NF	1201 W IRONWOOD DR	FINDS	Higher	5374, 1.018, East
69	IDAHO INDEPENDENT BA	1260 W. RIVERSTONE D	ID UIC	Higher	5396, 1.022, ESE
70	CALDWELL BANKER, SCH	1924 NORTHWEST BLVD	ID UIC	Higher	5439, 1.030, ESE
71	INLAND ASPHALT CO	3305 RAMREY RD	ID UST, ID Financial Assurance	Higher	5460, 1.034, NE
S72	P I C INDUSTRIES INC	4401 W SELTICE WAY	ID ALLSITES	Higher	5480, 1.038, WNW
S73	P I C INDUSTRIES INC	4401 W SELTICE WAY	RCRA-CESQG, FINDS	Higher	5480, 1.038, WNW
T74	H&E EQUIPMENT	1212 WEST APPLEWAY	ID UIC	Higher	5618, 1.064, East
T75	GREAT NORTHERN EQUIP	1212 APPLEWAY	ID ALLSITES, ID UIC, ID LUST, ID UST, ID SPILLS,...	Higher	5618, 1.064, East
U76	PARKWOOD BUSINESS PR	2005 IRONWOOD PKWY.	ID UIC	Higher	5643, 1.069, East
U77	PARKWOOD BUSINESS PR	2005 IRONWOOD PARKWA	ID UIC	Higher	5643, 1.069, East
78	LAFFERTY TRANSPORTAT	W 1580 BLACKWELL RD	ID UST, ID Financial Assurance	Higher	5678, 1.075, SE

MAPPED SITES SUMMARY

Target Property Address:
HIGHWAY 95/RAILROAD
COEUR D ALENE, ID 83814

Click on Map ID to see full detail.

MAP ID	SITE NAME	ADDRESS	DATABASE ACRONYMS	RELATIVE ELEVATION	DIST (ft. & mi.) DIRECTION
V79	1250 OFFICE BLDG.	1250 IRONWOOD DR.	ID UIC	Higher	5686, 1.077, ESE
V80	IRONWOOD NORTH PARTN	1221 IRONWOOD	ID UIC	Higher	5697, 1.079, ESE
W81	OXARC, INC	3530 RAMSEY ROAD	ID TIER 2	Higher	5719, 1.083, NE
W82	OXARC, INC	3530 RAMSEY ROAD	ID TIER 2	Higher	5719, 1.083, NE
T83	COEUR D ALENE TRACTO	1112 W APPLEWAY	RCRA-CESQG, FINDS	Higher	5758, 1.091, East
T84	COEUR D'ALENE TRACTO	1112 W. APPLEWAY	ID ALLSITES, ID UIC, ID TIER 2	Higher	5758, 1.091, East
T85		1110 W APPLEWAY AVE	EDR US Hist Auto Stat	Higher	5761, 1.091, East
V86	RUEN-YEAGER ASSOCIAT	1119 IRONWOOD PARKWA	MLTS	Higher	5772, 1.093, ESE
V87	NORTH IDAHO DENSOMET	1119 IRONWOOD PARKWA	MLTS	Higher	5772, 1.093, ESE
T88		1100 W APPLEWAY AVE	EDR US Hist Auto Stat	Higher	5775, 1.094, East
T89	APPLEWAY CAR WASH	W 1100 APPLEWAY	ID SPILLS	Higher	5775, 1.094, East
V90	PINE TREE HEALTH GRO	1112 IRONWOOD DR.	ID UIC	Higher	5779, 1.095, ESE
T91	LOWES HIW COEUR D AL	901 APPLEWAY AVE	RCRA-CESQG, FINDS	Higher	5845, 1.107, East
T92	EAGLE HARDWARE	901 APPLEWAY	ID ALLSITES, ID UIC	Higher	5845, 1.107, East
T93	EAGLE HARDWARE & GAR	901 APPLEWAY AVE	FTTS, HIST FTTS	Higher	5845, 1.107, East
94	HIDDEN HILL MOBILE H	W 4506 SELTICE WAY	FINDS	Higher	5937, 1.124, WNW
X95	WI FOREST PRODUCTS	1401 W DAVIDSON	ID ALLSITES, ID LUST, ID UST, ID SPILLS, ID...	Higher	5964, 1.130, ESE
Y96	GARY'S GAS AND FOOD	1801 NW BLVD	ID LUST, ID UST, ID SPILLS, ID Financial Assurance	Higher	5973, 1.131, ESE
X97	JACKPOT FOOD MART	1801 NW BLVD	ID ALLSITES	Higher	5996, 1.136, ESE
Y98	EMMA AVE. COMMERCIAL	1221 EMMA AVE.	ID UIC	Higher	6099, 1.155, ESE
99		4795 W WOODSIDE AVE	EDR US Hist Auto Stat	Higher	6104, 1.156, NW
X100		1801 NORTHWEST BLVD	EDR US Hist Auto Stat	Higher	6197, 1.174, ESE
Z101		2710 N JULIA ST	EDR US Hist Auto Stat	Higher	6232, 1.180, East
AA102	KOOTENAI CNTY RAMSEY	3650 N RAMSEY RD	FINDS	Higher	6236, 1.181, NE
AA103	KOOTENAI CNTY RAMSEY	3650 N RAMSEY RD	RCRA NonGen / NLR	Higher	6236, 1.181, NE
AA104	LOOTENAI COUNTY SOLI	3650 N. RAMSEY RD.	ID UIC	Higher	6236, 1.181, NE
AA105	KOOTENAI COUNTY TRAN	3650 RAMSEY ROAD	FINDS	Higher	6236, 1.181, NE
AB106	A L WELDING PRODUCTS	1705 NW BLVD	ID ALLSITES	Higher	6315, 1.196, ESE
107	A L WELDING PRODUCTS	1705 NW BLVD	ID UST, ID Financial Assurance	Higher	6367, 1.206, ESE
AA108	KOOTENAI COUNTY SOLI	3650 N RAMSEY RD	ID UST, ID Financial Assurance	Higher	6385, 1.209, NE
AB109	QWIK STOP NO 14	1720 NW BLVD	ID ALLSITES	Higher	6401, 1.212, ESE
AC110	IRONWOOD PLACE PROFE	2201-2207 IRONWOOD P	ID UIC	Higher	6445, 1.221, East
AB111	QWIK STOP NO 14	1720 NORTHWEST BLVD	FINDS	Higher	6464, 1.224, ESE
AB112		1720 NORTHWEST BLVD	EDR US Hist Auto Stat	Higher	6464, 1.224, ESE
AB113	QWIK STOP NO 14	1720 NORTHWEST BLVD	RCRA NonGen / NLR, ID UST, ID Financial Assurance	Higher	6464, 1.224, ESE
AC114	IRONWOOD MEDICAL PLA	IRONWOOD DR. & IRONW	ID UIC	Higher	6468, 1.225, East
AB115	FEDERAL EXPRESS CORP	1717 NORTHWEST BLVD	FINDS	Higher	6472, 1.226, ESE
AB116	FORMER FEDERAL EXPRE	1717 NORTHWEST BLVD	RCRA NonGen / NLR	Higher	6472, 1.226, ESE
Z117	PLAYERS	757 W APPLEWAY	ID UIC	Higher	6472, 1.226, East

MAPPED SITES SUMMARY

Target Property Address:
HIGHWAY 95/RAILROAD
COEUR D ALENE, ID 83814

Click on Map ID to see full detail.

MAP ID	SITE NAME	ADDRESS	DATABASE ACRONYMS	RELATIVE ELEVATION	DIST (ft. & mi.) DIRECTION
Z118	65 UNIT MOTEL	747 W APPLEWAY AVE	ID UIC	Higher	6528, 1.236, East
Z119	U-HAUL CO.	750 W. APPLEWAY	ID ALLSITES, ID UIC	Higher	6549, 1.240, East
Z120	U HAUL CO INLAND NOR	750 W APPLEWAY	RCRA NonGen / NLR, FINDS, ID LUST, ID UST, ID...	Higher	6549, 1.240, East
AD121	NEIGHBORS INC	3201 N HUETTER RD	ID ALLSITES	Higher	6575, 1.245, West
AC122	CHINOOK PROPERTIES M	980 IRONWOOD DRIVE	ID UIC	Higher	6582, 1.247, East
AD123		3247 N HUETTER RD	EDR US Hist Cleaners	Higher	6588, 1.248, West
124		3924 N PALMER DR	EDR US Hist Auto Stat	Higher	6599, 1.250, NNE
AC125	IVY COURT	2200 N. IRONWOOD PLA	ID UIC	Higher	6611, 1.252, East
126	RIDGEWOOD TERRACE AP	1001 EMMA AVE.	ID UIC	Higher	6638, 1.257, ESE
AE127	MILL RIVER STORAGE F	3400 HUETTER	ID ALLSITES	Higher	6713, 1.271, WNW
AE128	MILL RIVER STORAGE F	3400 HUETTER	ID UST, ID Financial Assurance	Higher	6713, 1.271, WNW
129		2916 N. JULIA STREET	ID CDL	Higher	6718, 1.272, ENE
AF130	ADVENTURES-N-FUL	722 W APPLEWAY	ID UIC	Higher	6733, 1.275, East
AG131	SKYVIEW MEDICAL PARK	950 IRONWOOD DRIVE	ID UIC	Higher	6750, 1.278, East
AF132	DRIFTWOOD INVESTORS	703 APPLEWAY	ID ALLSITES	Higher	6775, 1.283, East
AF133	DRIFTWOOD INVESTORS	703 APPLEWAY	ID UST, ID Financial Assurance	Higher	6775, 1.283, East
AG134	IRONWOOD ATHLETIC CL	940 IRONWOOD DR.	ID UIC	Higher	6805, 1.289, East
AF135	DU-PLEX'S	2625 HOWARD ST	ID UIC	Higher	6807, 1.289, East
AH136	US EPA COEUR D ALENE	3800 N RAMSEY RD	RCRA NonGen / NLR, FINDS	Higher	6824, 1.292, NE
AH137	US EPA COEUR D ALENE	3800 N RAMSEY RD	ID ALLSITES	Higher	6824, 1.292, NE
AI138	NORTHWEST FINANCIAL	1620 NORTHWEST BLVD.	ID UIC	Higher	6826, 1.293, ESE
139		2775 N HOWARD ST	EDR US Hist Cleaners	Higher	6868, 1.301, ENE
140	DR C CARDARELLI	2271 IRONWOOD CENTER	ID UIC	Higher	6886, 1.304, East
AI141	PIT STOP/MINI MART	1527 NW BLVD	ID ALLSITES	Higher	6905, 1.308, ESE
142	SUNRISE DEV. NW INC.	3786 HUETTER	ID UIC	Higher	6968, 1.320, WNW
AH143	COEUR D'ALENE FIRE D	3850 N. RAMSEY RD.	ID UIC	Higher	6973, 1.321, NE
AJ144	COEUR D'ALENE NURSER	3600 NURSERY ROAD	ID TIER 2	Higher	7000, 1.326, North
AJ145	COEUR D'ALENE NURSER	3600 NURSERY ROAD	ID UIC, ID TIER 2	Higher	7007, 1.327, North
AJ146	USDA FOREST SERVICE	3600 NURSERY RD.	ID ALLSITES, ID UIC	Higher	7007, 1.327, North
AJ147	COEUR D'ALENE NURSER	3600 NURSERY RD	ID UST, ID Financial Assurance	Higher	7007, 1.327, North
AI148	QUALITY AUTO & MARIN	1525 NW BLVD	ID ALLSITES	Higher	7028, 1.331, ESE
AG149	UNKNOWN	916 IRONWOOD DR.	ID UIC	Higher	7033, 1.332, East
AG150	TWIN GABLES MEDICAL	914 IRONWOOD DRIVE	ID UIC	Higher	7043, 1.334, East
AI151	PIT STOP/MINI MART	1527 NW BLVD	ID UST, ID Financial Assurance	Higher	7044, 1.334, ESE
152	PANHANDLE HEALTH DIS	2195 IRONWOOD CT.	ID UIC	Higher	7050, 1.335, East
153	IRONWOOD APARTMENTS	951 EMMA AVENUE	ID UIC	Higher	7058, 1.337, ESE
154	COEUR D'ALENE COMPOS	3500 JULIA STREET	ID UIC	Higher	7063, 1.338, ENE
155	MOTEL 6	416 W. APPLEWAY	ID UIC	Higher	7107, 1.346, East
AI156		1525 NORTHWEST BLVD	EDR US Hist Auto Stat	Higher	7130, 1.350, ESE

MAPPED SITES SUMMARY

Target Property Address:
HIGHWAY 95/RAILROAD
COEUR D ALENE, ID 83814

Click on Map ID to see full detail.

MAP ID	SITE NAME	ADDRESS	DATABASE ACRONYMS	RELATIVE ELEVATION	DIST (ft. & mi.) DIRECTION
AI157	SUMMIT VENTURES, LLC	1023 W. LACROSSE	ID UIC	Higher	7163, 1.357, ESE
AK158	GIBBS MERCANTILE BLD	1520 NORTHWEST BLVD.	ID UIC	Higher	7189, 1.362, ESE
AL159	FAIRWAY GAS & GROCER	1735 KATHLEEN AVE	ID ALLSITES	Higher	7204, 1.364, NNE
AL160	FAIRWAY GAS & GROCER	1735 KATHLEEN AVE	ID UST, ID Financial Assurance	Higher	7204, 1.364, NNE
AL161		1735 W KATHLEEN AVE	EDR US Hist Auto Stat	Higher	7204, 1.364, NNE
162	IRONWOOD CHAPEL	2300 IRONWOOD DR.	ID UIC	Higher	7212, 1.366, ESE
AL163	CARWASH PLAZA	1716 KATHLEEN	ID UIC	Higher	7225, 1.368, NNE
AM164		634 W APPLEWAY AVE	EDR US Hist Cleaners	Higher	7261, 1.375, East
AM165	DOMINO'S PIZZA	632 APPLEWAY	ID UIC	Higher	7272, 1.377, East
AN166	TIME WARNER CABLE	2305 W KATHLEEN AVEN	ID TIER 2	Higher	7272, 1.377, NNE
AN167	ADELPHIA	2305 KATHLEEN AVE	ID UIC	Higher	7272, 1.377, NNE
AO168	COEUR D'ALENE CELLAR	3890 N. SCHRIEBER WA	ID UIC	Higher	7319, 1.386, NE
AK169	NORTHWEST PLACE	1450 NORTHWEST BLVD.	ID UIC	Higher	7326, 1.388, ESE
AO170	GINNO CONSTRUCTION	3893 SCHREIBER WAY	ID UIC	Higher	7346, 1.391, NE
AP171	FEDEX	3832 SCHREIBER WAY W	ID UIC	Higher	7348, 1.392, NE
AK172	PINES RESTAURANT & M	1422 NORTHWEST BLVD.	ID UIC	Higher	7364, 1.395, ESE
AO173	GINNO PHASE II	3895 N. SCHRIEBER WA	ID UIC	Higher	7375, 1.397, NE
AO174	INTEGRATED IDEAS & T	3896 N SCHREIBER WAY	ID UIC	Higher	7398, 1.401, NE
AM175	PAY'N PAK	609 W. APPLEWAY	ID UIC	Higher	7402, 1.402, East
AO176	SHOREWOOD HOMES	3901 SCHREIBER WAY	ID UIC	Higher	7408, 1.403, NE
AM177	RENT TO OWN	422 APPLEWAY	ID UIC	Higher	7445, 1.410, East
AM178	PADDY'S	601 W. APPLEWAY	ID UIC	Higher	7453, 1.412, East
179	WINTON SCHOOL	920 LACROSSE AVE.	ID UIC	Higher	7458, 1.413, ESE
AQ180	POST FALLS-POP-SPRIN	6850 MAPLEWOOD AVENU	ID TIER 2	Higher	7462, 1.413, West
181		4215 ABBY RD.	ID CDL	Higher	7485, 1.418, NNW
182	NO NAME	3929 N. HOWARD ST.	ID UIC	Higher	7532, 1.427, ENE
AR183	CITY OF COEUR D'ALEN	4100 RAMSEY RD	ID ALLSITES, ID LUST, ID UST, ID Financial...	Higher	7542, 1.428, NNE
AR184	CITY SHOP	4100 RAMSEY RD	ID SPILLS	Higher	7544, 1.429, NNE
AO185	MECKEL ENGINEERING A	3906 N. SCHREIBER WA	ID UIC	Higher	7551, 1.430, NE
AS186	WAREHOUSE-INDUSTRIAL	3909 SCHREIBER WAY	ID UIC	Higher	7590, 1.438, NE
AP187	TOEWS OFFICE WAREHOU	3850 SCHREIBER WAY	ID UIC	Higher	7620, 1.443, NE
188	RAY BRADLEY	351 SOUTH HIDDEN ISL	ID UIC	Lower	7628, 1.445, West
AR189		4301 N RAMSEY RD	EDR US Hist Auto Stat	Higher	7671, 1.453, NNE
AQ190	STAN CRAFT BOAT CO	6848 E MAPLEWOOD AVE	ID ALLSITES	Higher	7674, 1.453, West
191	EXCELL CONSTRUCTION	3842 N. SCHREIBER WA	ID UIC	Higher	7729, 1.464, NE
AS192	ALLERGRA PRINT AND I	3917 N SCHREIBER WAY	ID UIC	Higher	7745, 1.467, NE
AT193	GOULD CHIROPRACTIC	513 APPLEWAY	ID UIC	Higher	7753, 1.468, East
AT194	SUPER 8 MOTEL	505 APPLEWAY	ID UIC	Higher	7777, 1.473, East
AT195		502 W APPLEWAY AVE	EDR US Hist Auto Stat	Higher	7782, 1.474, East

MAPPED SITES SUMMARY

Target Property Address:
HIGHWAY 95/RAILROAD
COEUR D ALENE, ID 83814

Click on Map ID to see full detail.

MAP ID	SITE NAME	ADDRESS	DATABASE ACRONYMS	RELATIVE ELEVATION	DIST (ft. & mi.) DIRECTION
196		1808 MELROSE	ID CDL	Higher	7836, 1.484, ESE
197	JIM PETERS	E 6745 SELTICE WAY	ID UST, ID Financial Assurance	Higher	7911, 1.498, WNW
AU198	SPEC WAREHOUSE	3926 N. SCHREIBER WA	ID UIC	Higher	7946, 1.505, NE
AV199	FRANKLIN STREET WATE	700 IRONWOOD DRIVE	ICIS, FINDS	Higher	7955, 1.507, East
AV200	INTERLAKE PROFESSION	700 IRONWOOD DR	ID SPILLS	Higher	7955, 1.507, East
AT201	ARBY'S RESTAURANT	424 W. APPLEWAY	ID UIC	Higher	8019, 1.519, East
AW202	PRIVATE RESIDENCE	1847 NORA	ID UIC	Higher	8037, 1.522, ESE
AT203	HOLIDAY INN	414 W. APPLEWAY	ID UIC	Higher	8049, 1.524, East
AT204		416 W APPLEWAY	ID CDL	Higher	8065, 1.527, East
AU205	COEUR D'ALENE SHEET	3932 N. SCHREIBER WA	ID UIC	Higher	8066, 1.528, NE
AT206	CHEVRON USA INC SS 9	406 W APPLEWAY	RCRA-CESQG, FINDS	Higher	8073, 1.529, East
AT207	CHEVRON USA INC SS 9	406 W APPLEWAY	ID ALLSITES	Higher	8073, 1.529, East
AT208	SANDE'S CHEVRON SERV	W 406 APPLEWAY	ID UIC	Higher	8073, 1.529, East
209	KMART #7207	W 201 NEIDER RD	ID UST, ID Financial Assurance	Higher	8119, 1.538, ENE
210	ACI EXCAVATION	HIGHWAY 95 SOUTH	ICIS, FINDS	Higher	8119, 1.538, East
211	RAMSEY ELEMENTARY SC	WEST 1351 KATHLEEN A	FINDS	Higher	8139, 1.541, NE
AV212	KOOTENAI MEDICAL CEN	2003 LINCOLN WY	ID ALLSITES	Higher	8157, 1.545, East
AV213	KOOTENAI MEDICAL CEN	2003 LINCOLN WAY	ID UIC	Higher	8157, 1.545, East
AV214	KOOTENAI MEDICAL CTR	2003 LINCOLN WAY	US AIRS	Higher	8157, 1.545, East
AV215	KOOTENAI MEDICAL CEN	2003 LINCOLN WY	ID UST, ID Financial Assurance	Higher	8157, 1.545, East
AV216	KOOTENAI MEDICAL CTR	2003 LINCOLN WAY	FINDS	Higher	8157, 1.545, East
AX217	SELTICE WAY STOP AND	W. 6902 SELTICE WAY	ID LUST, ID UST, ID Financial Assurance	Higher	8240, 1.561, WNW
AX218	SELTICE WAY STOP-N-G	6902 SELTICE WAY	ID RGA LUST	Higher	8240, 1.561, WNW
219	COEUR D'ALENE POWER	451 CHERRY LN.	ID UIC	Higher	8249, 1.562, ENE
AX220	ABANDONED GAS STATIO	W 6911 SELTICE WAY	ID UST, ID Financial Assurance	Higher	8250, 1.562, WNW
AY221		4250 HOLMES RD	EDR US Hist Auto Stat	Higher	8263, 1.565, NNW
AZ222	APPLEWAY JIFI STOP	W 406 APPLEWAY	ID LUST, ID UST, ID SPILLS, ID Financial Assurance	Higher	8270, 1.566, East
AW223	MR. STEAK	605 EMMA	ID UIC	Higher	8320, 1.576, ESE
224	MEADOW RANCH SUBDIVI	BOSANKO AVE & HOWARD	ID UIC	Higher	8324, 1.577, NE
BA225	LINCOLN PROFESSIONAL	1801 LINCOLN WAY	ID UIC	Higher	8396, 1.590, ESE
BA226	COEUR D' ALENE BLDG.	1814 LINCOLN WAY	ID UIC	Higher	8427, 1.596, ESE
AX227	JIM PETERS PROPERTY	6715 E SELTICE	ID ALLSITES, ID SPILLS	Higher	8435, 1.598, WNW
BA228	MAPLE TREE PROFESSIO	1800 LINCOLN WAY #20	ID UIC	Higher	8438, 1.598, ESE
AX229	PERFORMANCE ASSOCIAT	6711 E. SELTICE WAY	FINDS	Higher	8446, 1.600, WNW
BA230	PEDIATRIC DENTAL CEN	1717 N LINCOLN WAY	ID ALLSITES	Higher	8474, 1.605, ESE
AZ231	HWY 95 JIFI STOP	350 W APPLEWAY	ID ALLSITES	Higher	8487, 1.607, East
AZ232	REID BROS DBA PETRO	350 W APPLEWAY	RCRA NonGen / NLR, FINDS	Higher	8487, 1.607, East
AZ233		350 W APPLEWAY AVE	EDR US Hist Auto Stat	Higher	8487, 1.607, East
AZ234	HWY 95 JIFI STOP	350 W APPLEWAY	ID UIC, ID UST, ID Financial Assurance	Higher	8487, 1.607, East

MAPPED SITES SUMMARY

Target Property Address:
HIGHWAY 95/RAILROAD
COEUR D ALENE, ID 83814

Click on Map ID to see full detail.

MAP ID	SITE NAME	ADDRESS	DATABASE ACRONYMS	RELATIVE ELEVATION	DIST (ft. & mi.) DIRECTION
235	LINCOLN WAY CHURCH O	521 EMMA (DISCOVERY	ID UIC	Higher	8495, 1.609, ESE
BB236	NORTH IDAHO MARINA	1682 W. BLACKWELL MI	ID TIER 2	Higher	8524, 1.614, SSE
BB237	NORTH IDAHO MARINA	1682 WEST BLACKWELL	ID TIER 2	Higher	8550, 1.619, SSE
AY238		4308 LANCASTER RD	EDR US Hist Auto Stat	Higher	8551, 1.620, NNW
239	WEBCOR PAINTING INC	50 S MAIN	RCRA NonGen / NLR, FINDS	Higher	8572, 1.623, West
AZ240	WALGREENS 6863	335 W APPLEWAY	ID ALLSITES	Higher	8586, 1.626, East
BC241	THE ONEILL CLINIC	1617 LINCOLN WAY	ID UIC	Higher	8587, 1.626, ESE
242	SOUND DECISIONS	350 CHERRY LN	ID ALLSITES	Higher	8587, 1.626, ENE
243	COEUR D'ALENE MOBILE	3400 FRUITLAND	ID UIC	Higher	8588, 1.627, ENE
BD244		312 W HAYCRAFT AVE	EDR US Hist Auto Stat	Higher	8609, 1.630, East
AZ245	HEATHCLIFFS ICE CREA	E 330 APPLEWAY	ID UIC	Higher	8610, 1.631, East
BC246	WELCH COMER & ASSOCI	1626 LINCOLN WAY	MLTS	Higher	8620, 1.633, ESE
BE247		3818 SCHREIBER WAY	ID CDL	Higher	8650, 1.638, NE
BE248		3818 SCHREIBER	ID CDL	Higher	8650, 1.638, NE
BD249	HOLIDAY STATIONSTORE	312 HAYCRAFT	ID ALLSITES, ID UST, ID Financial Assurance	Higher	8665, 1.641, East
BD250	HOLIDAY STATION STOR	312 HAYCRAFT	FINDS	Higher	8665, 1.641, East
BE251	IDAHO PANHANDLE NATI	3815 SCHREIBER WAY	ID UIC	Higher	8704, 1.648, NE
BD252	HOLLIDAY STATION/STO	304 HAYCRAFT AVE	ID UIC	Higher	8705, 1.649, East
BF253	BLACKWELL ISLAND MAR	1000 S. MARINA DRIVE	ID TIER 2	Lower	8717, 1.651, SE
BF254	YACHT CLUB SALES & S	1000 N MARINA DR	ID ALLSITES	Lower	8717, 1.651, SE
BF255	MARK HALL	1000 NORTH MARINA DR	ID UIC	Lower	8717, 1.651, SE
BF256	YACHT CLUB SALES & S	N 1000 MARINA DR	ID UST, ID Financial Assurance	Lower	8717, 1.651, SE
257	INTERSTATE CONCRETE	W 845 KATHLEEN	ID UST, ID Financial Assurance	Higher	8728, 1.653, NE
BG258	ALBERTSON IRONWOOD S	220 IRONWOOD DRIVE	CERC-NFRAP	Higher	8736, 1.655, ESE
BG259	A-EXPRESS NO 243	220 IRONWOOD DR	ID ALLSITES	Higher	8736, 1.655, ESE
BH260	KINGDOM HALL OF JEHO	3825 FRUITLAND	ID UIC	Higher	8769, 1.661, ENE
BI261	COEUR D'ALENE HOMES	704 W. WALNUT	ID UIC	Higher	8779, 1.663, ESE
BJ262	INTERSTATE CONCRETE		US MINES	Higher	8786, 1.664, NE
BK263	TESORO #62503	198 W IRONWOOD DR	ID UIC, ID UST, ID Financial Assurance	Higher	8788, 1.664, East
BK264	SHOPKO STORE #69	217 IRONWOOD DR.	ID UIC	Higher	8824, 1.671, East
BK265	RITE AID 5420	208 IRONWOOD DR	ID ALLSITES	Higher	8827, 1.672, East
BK266	PAYLESS 3045	208 IRONWOOD DR	FINDS	Higher	8827, 1.672, East
BK267	RITE AID 5420	208 W IRONWOOD DR	RCRA-CESQG	Higher	8827, 1.672, East
BK268	USA PETROLEUM	198 IRONWOOD	FINDS	Higher	8831, 1.673, East
BK269		198 IRONWOOD DRIVE	ERNS	Higher	8831, 1.673, East
BI270	HERITAGE PLACE	702 W. WALNUT	ID UIC	Higher	8836, 1.673, ESE
BI271	1420 LINCOLN BLDG.	1420 LINCOLN WAY	ID UIC	Higher	8867, 1.679, ESE
272	HARBOR CENTER	W 1000 HUBBARD	ID UST, ID Financial Assurance	Higher	8916, 1.689, SE
BL273	COMFORT INN	280 W. APPLEWAY	ID UIC	Higher	8919, 1.689, East

MAPPED SITES SUMMARY

Target Property Address:
HIGHWAY 95/RAILROAD
COEUR D ALENE, ID 83814

Click on Map ID to see full detail.

MAP ID	SITE NAME	ADDRESS	DATABASE ACRONYMS	RELATIVE ELEVATION	DIST (ft. & mi.) DIRECTION
BJ274	INTERSTATE CONCRETE	845 WEST KATHLEEN AV	MLTS	Higher	8981, 1.701, NE
BJ275	INTERSTATE CONCRETE	845 KATHLEEN AVENUE	CERC-NFRAP, RCRA-CESQG	Higher	8981, 1.701, NE
BJ276	INTERSTATE CONCRETE	845 W KATHLEEN AVE	ID ALLSITES	Higher	8981, 1.701, NE
BJ277	INTERSTATE CONCRETE	845 W KATHLEEN AVE	US AIRS	Higher	8981, 1.701, NE
BJ278	INTERSTATE CONCRETE	845 W KATHLEEN AVE	FINDS	Higher	8981, 1.701, NE
BJ279	INTERSTATE CONCRETE	845 W KATHLEEN	ID SPILLS, ID TIER 2	Higher	8981, 1.701, NE
BH280		484 W BOSANKO AVE	EDR US Hist Auto Stat	Higher	9008, 1.706, ENE
BH281	COEUR D ALENE Q-LUBE	484 BOSANKO RD	ID ALLSITES, ID UIC	Higher	9008, 1.706, ENE
BM282	MFG, INC.	1044 NORTHWEST BLVD.	MLTS	Higher	9031, 1.710, SE
BM283	CITY OF COEUR D' ALE	1044 NORTHWEST BOULE	ID UIC	Higher	9031, 1.710, SE
BN284	COEUR D'ALENE CHARTE	711 W KATHLEEN AVE	FINDS	Higher	9072, 1.718, NE
BO285	COEUR D'ALENE TOLL C	2115 GOVERNMENT WY	ID UST, ID Financial Assurance	Higher	9083, 1.720, East
BO286	COEUR D ALENE TOLL C	2115 N GOVT WAY	ID ALLSITES	Higher	9105, 1.724, East
287		5716 N MORLEAU LN	EDR US Hist Cleaners	Higher	9108, 1.725, North
BP288	UNION GOSPEL MISSION	196 W. HAYCRAFT	ID UIC	Higher	9141, 1.731, East
BQ289	LINCOLN WAY TERRACE	LINCOLN WAY AT HARRI	ID UIC	Higher	9181, 1.739, ESE
BQ290	THE CAPTAIN APARTMEN	LINCOLN WAY & HARRIS	ID UIC	Higher	9182, 1.739, ESE
BP291	TKS PAINTING LLC	183 W HAYCRAFT AVE	ID ALLSITES	Higher	9188, 1.740, East
BP292	TKS PAINTING CO	183 W HAYCRAFT AVE	RCRA-SQG	Higher	9188, 1.740, East
BP293	TKS PAINTING CO	183 W HAYCRAFT AVE	FINDS	Higher	9188, 1.740, East
BP294		179 W HAYCRAFT AVE	EDR US Hist Cleaners	Higher	9203, 1.743, East
BN295	INTERSTATE CONCRETE	845 W. KATHLEEN AVE.	ID TIER 2	Higher	9239, 1.750, NE
BN296	INTERSTATE CONCRETE	845 W. KATHLEEN AVE.	ID TIER 2	Higher	9239, 1.750, NE
BN297	INTERSTATE CONCRETE	UNKNOWN	FINDS, US AIRS	Higher	9241, 1.750, NE
298		409 LACROSSE	ID CDL	Higher	9259, 1.754, ESE
BL299	ROSAUER'S FOOD & DRU	225 W. APPLEWAY	ID UIC	Higher	9265, 1.755, East
BR300	SCHUCKS AUTO SUPPLY	223 W. APPLEWAY	ID UIC	Higher	9277, 1.757, East
BR301	BONANZA	221 W. APPLEWAY	ID UIC	Higher	9290, 1.759, East
BR302	BURGER KING	216 W. APPLEWAY	ID UIC	Higher	9313, 1.764, East
BR303	TACO BELL STORE #297	217 W. APPLEWAY	ID UIC	Higher	9314, 1.764, East
BR304	QWIK STOP #25	215 APPLEWAY	ID UST, ID Financial Assurance	Higher	9326, 1.766, East
BR305	QWIK STOP NO 25	215 APPLEWAY	ID ALLSITES	Higher	9326, 1.766, East
306	BASS WESTERN WORLD	3830 MOYER	ID UIC	Higher	9332, 1.767, ENE
BS307	KMART NO 7207	201 W NEIDER	ID ALLSITES	Higher	9333, 1.768, ENE
BT308		210 W ANTON AVE	EDR US Hist Auto Stat	Higher	9334, 1.768, ENE
BR309	PIZZA HUT	212 W. APPLEWAY	ID UIC	Higher	9338, 1.769, East
BR310	LOG CABIN RESTAURANT	213 W. APPLEWAY	ID UIC	Higher	9339, 1.769, East
BS311	K-MART	201 W NEIDER AVE.	ID UIC	Higher	9348, 1.770, ENE
BT312	STATE OF IDAHO DEPAR	202 ANTON AVE.	ID UIC	Higher	9350, 1.771, ENE

MAPPED SITES SUMMARY

Target Property Address:
HIGHWAY 95/RAILROAD
COEUR D ALENE, ID 83814

Click on Map ID to see full detail.

MAP ID	SITE NAME	ADDRESS	DATABASE ACRONYMS	RELATIVE ELEVATION	DIST (ft. & mi.) DIRECTION
BR313		204 W APPLEWAY AVE	EDR US Hist Auto Stat	Higher	9388, 1.778, East
BR314	YELLOW FRONT #5304	204 W. APPLEWAY	ID UIC	Higher	9388, 1.778, East
BU315	SUNSET BOWLING CENTE	202 W. SUNSET AVE.	ID UIC	Higher	9389, 1.778, East
BV316	IRONWOOD OFFICE BLDG	111 IRONWOOD DR	ID UIC	Higher	9390, 1.778, East
BO317	WILD WATERS	2119 GOVERNMENT WAY	ID UIC	Higher	9406, 1.781, East
BU318	ALPINE INDOOR SHOOTI	2401 N. GOVERNMENT W	ID UIC	Higher	9407, 1.782, East
BO319	VERIZON COEUR D (ID1	2115 GOVERNMENT WAY	ID TIER 2	Higher	9407, 1.782, East
BU320		2411 N GOVERNMENT WA	EDR US Hist Auto Stat	Higher	9409, 1.782, East
BR321		200 W APPLEWAY AVE	EDR US Hist Auto Stat	Higher	9412, 1.783, East
BR322	ALTONS TIRE & AUTOMO	200 W APPLEWAY	RCRA NonGen / NLR, FINDS	Higher	9412, 1.783, East
BR323	ALTONS TIRE & AUTOMO	200 W APPLEWAY	ID ALLSITES	Higher	9412, 1.783, East
BR324	COEUR DALENE JIFI ST	201 W APPLEWAY	ID RGA LUST	Higher	9413, 1.783, East
BR325		201 W APPLEWAY AVE	EDR US Hist Auto Stat	Higher	9413, 1.783, East
BR326	COEUR DALENE JIFI ST	201 W APPLEWAY	ID RGA LUST	Higher	9413, 1.783, East
BR327	COEUR D'ALENE JIFI S	201 W APPLEWAY	ID ALLSITES, ID UIC, ID LUST, ID UST, ID SPILLS,...	Higher	9413, 1.783, East
BR328	COEUR D'ALENE JIFI S	201 W APPLEWAY	ID RGA LUST	Higher	9413, 1.783, East
BU329	REGION 1 OFFICE	2320 GOVERNMENT WY	ID UST, ID Financial Assurance	Higher	9415, 1.783, East
BU330	STRIP MALL	2324 N. GOVERNMENT W	ID UIC	Higher	9415, 1.783, East
BW331	MCCOMISH FAMILY TRUS	3025 N GOVT WY	ID ALLSITES	Higher	9437, 1.787, ENE
BR332	AUTOZONE	2625 N. GOVERNMENT W	ID UIC	Higher	9444, 1.789, East
BT333	DEMING INDUSTRIES IN	2945 N GOVT WAY	ID ALLSITES	Higher	9446, 1.789, ENE
BP334	COLUMBIA PAINT & COA	2801 N GOVT WAY	ID ALLSITES	Higher	9460, 1.792, East
BP335		110 W HAYCRAFT AVE	EDR US Hist Auto Stat	Higher	9464, 1.792, East
336	THORCO ELECTRIC, INC	INDUSTRIAL AVE W/ATL	ID SPILLS	Higher	9471, 1.794, North
BR337	MONTGOMERY WARD RETA	101 BEST AVE	ID ALLSITES	Higher	9472, 1.794, East
BR338	MONTGOMERY WARD RETA	101 BEST AVE	ID UST, ID Financial Assurance	Higher	9472, 1.794, East
BR339	COEUR D'ALENE MALL	101 E. BEST AVE.	ID UIC	Higher	9472, 1.794, East
BR340	MONTGOMERY WARD 1478	101 BEST AVE	RCRA NonGen / NLR, FINDS	Higher	9472, 1.794, East
BR341	HICKORY FARMS	104 E APPLEWAY	ID ALLSITES	Higher	9475, 1.795, East
BR342	HICKORY FARMS	104 E APPLEWAY	ID UST, ID Financial Assurance	Higher	9475, 1.795, East
BP343	COEUR D'ALENE LAUNDR	106 W HAYCRAFT AVE.	ID UIC	Higher	9479, 1.795, East
BP344	COEUR D'ALENE LAUNDR	106 W HAYCRAFT AVENU	CERC-NFRAP	Higher	9479, 1.795, East
BP345	CLEANCO LAUNDRY CENT	106 W HAYCRAFT	ID ALLSITES	Higher	9479, 1.795, East
BP346	CLEANCO LAUNDRY AND	106 W HAYCRAFT AVENU	ID DRYCLEANERS	Higher	9479, 1.795, East
BP347	CDA LAUNDRY CENTER &	106 W HAYCRAFT	RCRA NonGen / NLR, FINDS	Higher	9479, 1.795, East
BP348		106 W HAYCRAFT AVE	EDR US Hist Cleaners	Higher	9479, 1.795, East
BR349	WENDY'S	106 E. APPLEWAY	ID UIC	Higher	9484, 1.796, East
BU350		2420 N GOVERNMENT WA	EDR US Hist Cleaners	Higher	9489, 1.797, East
BR351		110 E APPLEWAY AVE	EDR US Hist Auto Stat	Higher	9501, 1.799, East

MAPPED SITES SUMMARY

Target Property Address:
HIGHWAY 95/RAILROAD
COEUR D ALENE, ID 83814

Click on Map ID to see full detail.

MAP ID	SITE NAME	ADDRESS	DATABASE ACRONYMS	RELATIVE ELEVATION	DIST (ft. & mi.) DIRECTION
BU352	REGION 1 OFFICE	2320 N GOVT WAY	ID ALLSITES	Higher	9501, 1.799, East
353	STIMSON LUMBER CO.,	927 RIVER ROAD	ID TIER 2	Higher	9505, 1.800, SE
BX354	COEUR D ALENE ADVANC	915 W HUBBARD ST	ICIS, FINDS	Higher	9509, 1.801, SE
BX355	COEUR D'ALENE ADVANC	915 W. HUBBARD AVE.	RMP	Higher	9509, 1.801, SE
BR356	FIRST INTERSTATE BAN	114 E. APPLEWAY	ID UIC	Higher	9518, 1.803, East
BY357	ID TRANS DEPT CDA MT	1917 GOVT WAY	ID ALLSITES	Higher	9526, 1.804, East
BR358		116 E APPLEWAY AVE	EDR US Hist Auto Stat	Higher	9526, 1.804, East
BR359	IMPACT AUTOBODY	116 E. APPLEWAY	FINDS	Higher	9526, 1.804, East
BR360	ROCKYS BODY SHOP II	116 E APPLEWAY	RCRA NonGen / NLR, FINDS	Higher	9526, 1.804, East
BR361	ROCKYS BODY SHOP II	116 E APPLEWAY	ID ALLSITES	Higher	9526, 1.804, East
BX362	WASTEWATER TREATMENT	881 W HUBBARD AVENUE	ID TIER 2	Higher	9527, 1.804, SE
BX363	CITY OF COEUR D ALEN	881 HUBBARD AVENUE	ID TIER 2	Higher	9527, 1.804, SE
BX364	COEUR D'ALENE ADVANC	881 W. HUBBARD AVE.	RMP	Higher	9527, 1.804, SE
BY365	ID TRANS DEPT CDA GO	1917 GOVERNMENT WAY	RCRA NonGen / NLR, FINDS	Higher	9531, 1.805, East
BY366	COEUR D'ALENE DIST 1	1917 GOVERNMENT WY	ID UIC, ID LUST, ID UST, ID SPILLS, ID Financial...	Higher	9531, 1.805, East
BZ367	COLUMBIA PAINT & WAL	2801 N. GOVERNMENT W	ID UIC	Higher	9532, 1.805, East
BT368	THE SHERWIN WILLIAMS	2801 N. GOVERNMENT W	ID TIER 2	Higher	9536, 1.806, East
BT369	COLUMBIA PAINT & COA	2801 N GOVERNMENT WA	CERC-NFRAP, RCRA-CESQG, FINDS	Higher	9536, 1.806, East
BZ370	LES SCHWAB TIRES	2818 GOVERNMENT WAY	ID UIC	Higher	9538, 1.806, East
BV371		1936 N GOVERNMENT WA	EDR US Hist Auto Stat	Higher	9538, 1.806, East
BV372	GAS MART(CONOCO)	1936 GOVERNMENT WAY	ID UIC	Higher	9538, 1.806, East
BV373	COEUR D'ALENE GAS MA	1936 N. GOVERNMENT W	ID TIER 2	Higher	9538, 1.806, East
BV374	GPI FUEL FACILITY #2	1932 N. GOVERNMENT W	ID TIER 2	Higher	9545, 1.808, East
BV375	COEUR D'ALENE GAS MA	1932 GOVERNMENT WY	ID UST, ID Financial Assurance	Higher	9545, 1.808, East
BV376	GAS MART/GRANNIS PET	1932 GOVERNMENT WAY	FINDS	Higher	9545, 1.808, East
BV377		1932 N GOVERNMENT WA	EDR US Hist Auto Stat	Higher	9545, 1.808, East
BT378		106 W ANTON AVE	EDR US Hist Auto Stat	Higher	9547, 1.808, ENE
BT379	XPRESS LUBE	106 W ANTON	RCRA NonGen / NLR, FINDS	Higher	9547, 1.808, ENE
BT380		2818 N GOVERNMENT WA	EDR US Hist Auto Stat	Higher	9556, 1.810, East
BY381	GRANNIS PETROLEUM PR	1932 N. GOVERNMENT W	ID TIER 2	Higher	9559, 1.810, East
BY382	GPI FUEL FACILITY #2	1932 N. GOVERNMENT W	ID TIER 2	Higher	9559, 1.810, East
BY383	GRANNIS PETROLEUM PR	1932 N. GOVERNMENT W	ID TIER 2	Higher	9559, 1.810, East
BS384		121 W NEIDER AVE	EDR US Hist Auto Stat	Higher	9562, 1.811, ENE
385		310 W WALNUT	ID CDL	Higher	9568, 1.812, ESE
BT386	OLSONS FAST LUBE	106 W. ANTON	ID ALLSITES, ID UIC	Higher	9568, 1.812, ENE
CA387	ID DOL (A)	3706 INDUSTRIAL AVE	ID ALLSITES	Higher	9579, 1.814, NNW
CA388	IDAHO DEPARTMENT OF	3706 INDUSTRIAL AVE	ID UST, ID Financial Assurance	Higher	9579, 1.814, NNW
BT389		2900 N GOVERNMENT WA	EDR US Hist Auto Stat	Higher	9581, 1.815, ENE
CB390	STIMSON LUMBER CO DE	927 RIVER AVENUE	FINDS	Lower	9584, 1.815, SE

MAPPED SITES SUMMARY

Target Property Address:
HIGHWAY 95/RAILROAD
COEUR D ALENE, ID 83814

Click on Map ID to see full detail.

MAP ID	SITE NAME	ADDRESS	DATABASE ACRONYMS	RELATIVE ELEVATION	DIST (ft. & mi.) DIRECTION
CB391	STIMSON LUMBER COMPA	927 RIVER AVENUE	ID TIER 2	Lower	9584, 1.815, SE
CB392	DEARMOND MILL	927 RIVER AVE	ID ALLSITES, ID VCP	Lower	9584, 1.815, SE
BT393	BOB M BROWN	2900 GOVERNMENT WY	ID UST, ID Financial Assurance	Higher	9584, 1.815, ENE
BT394	PARKER TOYOTA	2900 N. GOVERNMENT W	ID UIC	Higher	9584, 1.815, ENE
BT395	DEMING INDUSTRIES IN	2945 N GOVERNMENT WA	FINDS	Higher	9585, 1.815, ENE
BT396	DEMING INDUSTRIES IN	2945 N GOVERNMENT WA	CERCLIS, RCRA-CESQG	Higher	9585, 1.815, ENE
BT397	DEMING INDUSTRIES	2945 N GOVERNMENT WA	ID UIC, ID SPILLS	Higher	9585, 1.815, ENE
CC398	STOCK BUILDING SUPPL	505 W KATHLEEN	RCRA NonGen / NLR	Higher	9591, 1.816, NE
CC399	STOCK BLDG SUPPLY	505 W KATHLEEN AVE	ID ALLSITES	Higher	9591, 1.816, NE
CC400	STOCK BUILDING SUPPL	505 W KATHLEEN	FINDS	Higher	9591, 1.816, NE
CB401	STIMSON LUMBER COMPA	926 RIVER AVENUE	FINDS	Lower	9592, 1.817, SE
CB402	STIMSON LUMBER COMPA	926 RIVER AVENUE	FINDS	Lower	9592, 1.817, SE
BT403		2955 N GOVERNMENT WA	EDR US Hist Auto Stat	Higher	9596, 1.817, ENE
CC404	ATLAS BUILDING CTR	US 95 & KATHLEEN	ID LUST, ID UST, ID SPILLS, ID Financial Assurance	Higher	9602, 1.819, NE
BT405	PARKER'S BARELY USED	2923 N GOVERNMENT WA	ID UIC	Higher	9603, 1.819, ENE
BT406	LES SCHWAB TIRE CENT	112 EAST ANTON AVENU	ID UIC	Higher	9618, 1.822, East
BV407		1936 GOVT WAY	EDR US Hist Auto Stat	Higher	9627, 1.823, East
BY408	CREDIT UNION CENTER	1839 GOVERNMENT WAY	ID UIC	Higher	9630, 1.824, ESE
BW409	BEST TIRES	2955 N. GOVERNMENT W	ID UIC	Higher	9638, 1.825, ENE
BW410	GOODYEAR TIRE CENTER	2957 N GOVERNMENT WA	ID UIC	Higher	9640, 1.826, ENE
BT411	COEUR D'ALENE PAVING	120 E ANTON AVE	FINDS	Higher	9651, 1.828, East
CA412	LAKE COEUR D'ALENE	3780 INDUSTRIAL AVE	ID SPILLS	Higher	9652, 1.828, NNW
413	BLACK SHEEP SPORTING	308 SEALE AVE	FINDS	Higher	9654, 1.828, ENE
BW414		3020 N GOVERNMENT WA	EDR US Hist Auto Stat	Higher	9672, 1.832, ENE
BX415	PIP PRINTING STORE 1	610 W HUBBARD AVE ST	RCRA NonGen / NLR, FINDS	Higher	9675, 1.832, SE
BW416		3024 N GOVERNMENT WA	EDR US Hist Auto Stat	Higher	9675, 1.832, ENE
BX417	PIP PRINTING STORE 1	610 W HUBBARD AVE ST	ID ALLSITES	Higher	9677, 1.833, SE
CD418	SHAWN MONTEE TIMBER	6420 E SELTICE WAY	ID ALLSITES	Higher	9682, 1.834, WNW
CD419	SHAWN MONTEE TIMBER	6420 E SELTICE WAY	RCRA NonGen / NLR, FINDS	Higher	9682, 1.834, WNW
CE420	ID DEPT OF LANDS	3806 INDUSTRIAL AVE.	ID ALLSITES, ID UIC	Higher	9682, 1.834, NNW
CE421	IDAHO DEPARTMENT OF	3802 INDUSTRIAL AVE	ID UST, ID Financial Assurance	Higher	9685, 1.834, NNW
BW422	COEUR D'ALENE MANOR	3016 GOVERNMENT WAY	ID UIC	Higher	9686, 1.834, ENE
BY423	1932 N GOVT WAY	1932 N GOVT WY	ID ALLSITES	Higher	9687, 1.835, East
BY424		1932 GOVT WAY	EDR US Hist Auto Stat	Higher	9688, 1.835, East
BW425	LLOYD SAUBERAN AUTO	3025 NORTH GOVERNMEN	FINDS	Higher	9689, 1.835, ENE
BW426	LLOYD'S AUTOMOTIVE	3025 N. GOVERNMENT W	ID UIC	Higher	9689, 1.835, ENE
BW427		3025 N GOVERNMENT WA	EDR US Hist Auto Stat	Higher	9689, 1.835, ENE
CE428	ID DOL BUREAU OF FIR	3328 W INDUSTRIAL LO	RCRA NonGen / NLR	Higher	9691, 1.835, NNW
BW429	COEUR D'ALENE CAR CL	3024 N. GOVERNMENT W	ID UIC	Higher	9693, 1.836, ENE

MAPPED SITES SUMMARY

Target Property Address:
HIGHWAY 95/RAILROAD
COEUR D ALENE, ID 83814

Click on Map ID to see full detail.

MAP ID	SITE NAME	ADDRESS	DATABASE ACRONYMS	RELATIVE ELEVATION	DIST (ft. & mi.) DIRECTION
BW430	MCCOMISH FAMILY TRUS	3025 N GOVERNMENT WY	ID UST, ID Financial Assurance	Higher	9693, 1.836, ENE
CA431	CAREER CENTER, TESH	4825 N. INDUSTRIAL P	ID UIC	Higher	9700, 1.837, NNW
CC432	FRED MEYER FUEL NO 4	560 W KATHLEEN AVE	ID ALLSITES	Higher	9726, 1.842, NE
CF433	BOB M BROWN	2900 N GOVT WAY	ID ALLSITES	Higher	9741, 1.845, ENE
CG434	HATTENBURG	50 W NEIDER AVE	ID UIC	Higher	9751, 1.847, ENE
CH435		3110 N GOVERNMENT WA	EDR US Hist Auto Stat	Higher	9753, 1.847, ENE
CC436	FRED MEYER FUEL #49	560 WEST KATHLEEN	ID UST, ID Financial Assurance	Higher	9753, 1.847, NE
CH437	NORTHWAY PLAZA	3115 N. GOVERNMENT W	ID UIC	Higher	9771, 1.851, ENE
CF438	MOTION SPORTS	2920 N GOVT WAY	ID ALLSITES	Higher	9781, 1.852, ENE
BY439	SEVENTH DAY ADVENTIS	111 LOCUST AVE.	ID UIC	Higher	9782, 1.853, East
440		1124 C ST.	ID CDL	Higher	9798, 1.856, ESE
CI441	SCHWAN'S HOME SERVIC	3906 INDUSTRIAL AVE.	ID ALLSITES, ID UIC	Higher	9798, 1.856, NNW
CJ442	SAFEWAY INC #1470	121 NEIDER AVE	ID ALLSITES, ID UIC, ID UST, ID Financial...	Higher	9799, 1.856, ENE
CI443	SCHWAN'S SALES	3906 INDUSTRIAL AVE	ID UST, ID Financial Assurance	Higher	9806, 1.857, NNW
CK444		1704 N GOVERNMENT WA	EDR US Hist Auto Stat	Higher	9821, 1.860, ESE
BY445	AT&T WIRELESS COEUR	123 EAST LOCUST AVE	FINDS	Higher	9831, 1.862, East
BY446	COEUR D ALENE	123 EAST LOCUST AVE	ID TIER 2	Higher	9831, 1.862, East
CK447	HERMAN'S AUTOMOTIVE	107 SPRUCE	ID UIC	Higher	9844, 1.864, ESE
CL448	SUNSET TERRACE NURSI	210 W. LACROSSE AVE.	ID UIC	Higher	9850, 1.866, ESE
CL449	SUNSET TERRACE NURSI	210 W. LACROSSE AVE.	ID UIC	Higher	9850, 1.866, ESE
CG450	PAT SEALE (COLOR CLA	3213 N. GOVERNMENT W	ID UIC	Higher	9850, 1.866, ENE
CM451	TRANSPORTATION DEPAR	103 POPLAR AVE	ID ALLSITES, ID LUST, ID UST, ID Financial...	Higher	9866, 1.869, ESE
CM452		102 E POPLAR AVE	EDR US Hist Auto Stat	Higher	9868, 1.869, ESE
CN453	NORTH IDAHO COLLEGE	905 RIVER AVE	ID UST, ID Financial Assurance	Higher	9896, 1.874, SE
CM454		108 E POPLAR AVE	EDR US Hist Auto Stat	Higher	9899, 1.875, ESE
CK455	ARMY NAVY STORE	1620 GOVERNMENT WAY	ID UIC	Higher	9907, 1.876, ESE
CO456	CITY PARK CEMETERY S	1053 C ST	ID ALLSITES, ID LUST, ID UST, ID SPILLS, ID...	Higher	9908, 1.877, ESE
CP457	KENNY V AUTO & TIRE	110 E APPLEWAY	ID ALLSITES	Higher	9909, 1.877, East
CP458		202 E APPLEWAY AVE	EDR US Hist Auto Stat	Higher	9910, 1.877, East
CH459	COEUR D ALENE MUFFLE	3110 N GOVT WAY	ID ALLSITES	Higher	9925, 1.880, ENE
CG460	COEUR D'ALENE RETAIL	3400 N. GOVERNMENT W	ID UIC	Higher	9925, 1.880, ENE
461	BIG COUNTRY HOLDINGS	128 LOCUST AVE	ID UIC	Higher	9941, 1.883, East
CQ462	PRECISION WOOD PRODS	4002 INDUSTRIAL AVE	ID UST, ID Financial Assurance	Higher	9944, 1.883, NNW
CR463	C-3890-001-005-A IS	470 W. KATHLEEN AVE	ID UIC	Higher	9946, 1.884, NE
CR464	PARKER TOYOTA COEUR	470 KATHLEEN AVE	ID UIC	Higher	9946, 1.884, NE
CR465	PARKER TOYOTA	470 KATHLEEN	ID UIC	Higher	9946, 1.884, NE
CR466	PARKER TOYOTA	470 W KATHLEEN AVE	RCRA-CESQG, ID UST, ID Financial Assurance	Higher	9946, 1.884, NE
CR467	PARKER TOYOTA	470 W KATHLEEN AVE	ID ALLSITES	Higher	9946, 1.884, NE
CR468	COEUR D ALENE	470 KATHLEEN	FINDS	Higher	9946, 1.884, NE

MAPPED SITES SUMMARY

Target Property Address:
HIGHWAY 95/RAILROAD
COEUR D ALENE, ID 83814

Click on Map ID to see full detail.

MAP ID	SITE NAME	ADDRESS	DATABASE ACRONYMS	RELATIVE ELEVATION	DIST (ft. & mi.) DIRECTION
CQ469	ENERGY PRODUCTS OF I	4006 INDUSTRIAL AVE	ID UST, ID Financial Assurance	Higher	9949, 1.884, NNW
CK470		105 E SPRUCE AVE	EDR US Hist Auto Stat	Higher	9960, 1.886, ESE
CK471	RICHARD'S AUTO BODY	105 E. SPRUCE AVE.	FINDS	Higher	9960, 1.886, ESE
CP472	QWIK STOP	215 E. APPLEWAY	ID UIC	Higher	9961, 1.887, East
CK473		107 E SPRUCE AVE	EDR US Hist Auto Stat	Higher	9969, 1.888, ESE
CK474	DAVE SMITH DETAILING	107 E SPRUCE AVE	ID ALLSITES	Higher	9969, 1.888, ESE
CS475	GUNNER PRODUCTIONS,	6310 E. SELTICE WAY	FINDS	Higher	9982, 1.891, WNW
CG476	COURTSEY RENT TO OWN	3340 GOVERNMENT WAY	ID UIC	Higher	9983, 1.891, ENE
CT477	STUDENT RESIDENTIAL	518 COLLEGE DRIVE	ID UIC	Higher	10003, 1.895, SE
CU478		5077 N BUILDING CENT	EDR US Hist Cleaners	Higher	10045, 1.902, NE
CU479	BENCHMARK INC.	5077 BUILDING CENTER	ID UIC	Higher	10045, 1.902, NE
CJ480		3524 N GOVERNMENT WA	EDR US Hist Cleaners	Higher	10053, 1.904, ENE
CN481	COEUR D ALENE CY OF	915 HUBBARD	FTTS	Higher	10054, 1.904, SE
CN482	COEUR D ALENE CY OF	915 HUBBARD	HIST FTTS	Higher	10054, 1.904, SE
483	MONTGOMERY WARD AUTO	101 BEST AVENUE	CERC-NFRAP	Higher	10073, 1.908, East
CS484	NORTHWEST PAINT & BO	6220 E COMMERCE LOOP	FINDS, US AIRS	Higher	10073, 1.908, WNW
CK485	NORTH IDAHO COMMUNIT	137 E SPRUCE	ID ALLSITES	Higher	10103, 1.913, ESE
486		916 LINCOLN WAY	EDR US Hist Auto Stat	Higher	10105, 1.914, SE
CL487	PANHANDLE DISTRIBUTE	125 HAZEL AVE. (LOAD	ID UIC	Higher	10114, 1.916, ESE
CS488	MARKS AUTOMOTIVE	6260 E. COMMERCE LOO	ID UIC	Higher	10122, 1.917, WNW
CS489		6260 E COMMERCE LOOP	EDR US Hist Auto Stat	Higher	10122, 1.917, WNW
CK490	SILVER CREEK SIGNS	140 SPRUCE AVE.	ID UIC	Higher	10123, 1.917, ESE
CV491	GTE NORTHWEST INC CD	1422 GOVERNMENT WAY	ID SPILLS	Higher	10135, 1.920, ESE
CV492	COEUR D' ALENE GAS S	1422 GOVERNMENT WY	ID LUST, ID UST, ID Financial Assurance	Higher	10135, 1.920, ESE
CO493		1056 B ST	ID CDL	Higher	10166, 1.925, ESE
494	J&J ENTERPRISES (RUN	141 HAZEL	ID UIC	Higher	10179, 1.928, ESE
CV495	COEUR D ALENE GAS SH	1422 N GOVT WY	ID ALLSITES	Higher	10209, 1.934, ESE
496		3535 N GOVERNMENT WA	EDR US Hist Auto Stat	Higher	10217, 1.935, ENE
497	SUNSET PLACE (HOME D	235 SUNSET AVE	ID UIC	Higher	10227, 1.937, ENE
CW498	SCHWAN'S HOME SERVIC	3452 WEST INDUSTRIAL	ID TIER 2	Higher	10248, 1.941, NNW
CW499	SOUND PLASTICS	3488 W. INDUSTRIAL L	FINDS	Higher	10269, 1.945, NNW
500		1112 A ST	ID CDL	Higher	10277, 1.946, ESE
CS501	PIN OAK SQUARE	6240-6280 E. SELTIC	ID UIC	Higher	10279, 1.947, WNW
CX502	GITTELS GROCERY	1201 N GOVT WY	ID ALLSITES	Higher	10290, 1.949, ESE
CT503	NORTH IDAHO COLLEGE	1000 W GARDEN AVE	ID RGA LUST	Higher	10294, 1.950, SE
CT504	NORTH IDAHO COLLEGE	1000 WEST GARDEN AVE	ID UIC	Higher	10294, 1.950, SE
CT505	NORTH IDAHO COLLEGE	1000 W GARDEN AVE	ID LUST, ID UST, ID Financial Assurance	Higher	10294, 1.950, SE
CT506	NORTH IDAHO COLLEGE	1000 W. GARDEN	ID ALLSITES, ID UIC, ID SPILLS	Higher	10294, 1.950, SE
CT507	NORTH IDAHO COLLEGE	1000 WEST GARDEN AVE	FINDS	Higher	10294, 1.950, SE

MAPPED SITES SUMMARY

Target Property Address:
HIGHWAY 95/RAILROAD
COEUR D ALENE, ID 83814

Click on Map ID to see full detail.

MAP ID	SITE NAME	ADDRESS	DATABASE ACRONYMS	RELATIVE ELEVATION	DIST (ft. & mi.) DIRECTION
CX508	DUNCAN'S PET SHOP	1302 GOVERNMENT WAY	ID UIC	Higher	10297, 1.950, ESE
CY509	HOLMBER AND ASSOCIAT	301 E. APPLEWAY	ID ALLSITES, ID UIC	Higher	10316, 1.954, East
CZ510	COSTCO WHOLESALE GAS	175 E NEIDER AVE	ID ALLSITES	Higher	10330, 1.956, ENE
CZ511	COSTCO WHOLESALE GAS	175 EAST NEIDER AVE	ID UST, ID Financial Assurance	Higher	10330, 1.956, ENE
DA512	WASTE MANAGEMENT OF	4902 INDUSTRIAL WAY	ID ALLSITES, ID UIC	Higher	10351, 1.960, NNW
DA513	WASTE MANAGEMENT OF	4902 INDUSTRIAL WAY	RCRA-CESQG, FINDS	Higher	10351, 1.960, NNW
CX514	FULL WILER DENTAL CL	1223 GOVERNMENT WAY	ID UIC	Higher	10361, 1.962, ESE
DB515	SPORTSMANS WAREHOUSE	3534 N. GOVERNMENT W	ID UIC	Higher	10383, 1.966, ENE
DB516	COEUR D'ALENE PAWN	3535 N. GOVERNMENT W	ID UIC	Higher	10383, 1.966, ENE
CX517	GITTEL'S GROCERY	1201 GOVERNMENT WY	ID UST, ID Financial Assurance	Higher	10391, 1.968, ESE
CV518	ST. VINCENT DEPAUL T	108 E. WALNUT STREET	ID UIC	Higher	10401, 1.970, ESE
CW519	MODERN GLASS COMPANY	3727 WEST INDUSTRIAL	FINDS	Higher	10402, 1.970, NNW
DC520	THISTLE	6200 SELTICE WAY	ID UIC	Higher	10403, 1.970, WNW
CX521	COLEMAN OIL CO	108 HARRISON	ID ALLSITES, ID LUST, ID UST, ID Financial...	Higher	10412, 1.972, ESE
CW522	BLUEBIRD RECYCLING I	4885 INDUSTRIAL WAY	ID ALLSITES	Higher	10415, 1.973, NNW
CX523	SNYDERS BAKERY THRIF	1220 GOVERNMENT WAY	ID UIC	Higher	10420, 1.973, ESE
DB524		3630 N GOVERNMENT WA	EDR US Hist Auto Stat	Higher	10421, 1.974, ENE
DB525	COEUR D'ALENE CINEMA	3555 N. GOVERNMENT W	ID UIC	Higher	10424, 1.974, ENE
DD526	DOLLAR RENT A CAR	800 NORTHWEST BLVD	ID UIC	Higher	10437, 1.977, SE
DE527	U-RENT	2111 N 3RD	ID UST, ID Financial Assurance	Higher	10438, 1.977, East
DE528	U-RENT	2111 N 3RD ST	ID ALLSITES	Higher	10438, 1.977, East
DF529	ID DOL CDA	701 RIVER AVE	ID ALLSITES	Higher	10442, 1.978, SE
DF530	IDAHO DEPARTMENT OF	701 RIVER DR	ID UST, ID Financial Assurance	Higher	10442, 1.978, SE
DF531	ID DOL CDA	701 RIVER AVE	RCRA NonGen / NLR, FINDS	Higher	10442, 1.978, SE
DG532	GROUND FORCE WORLDWI	6001 E SELTICE WAY	FINDS	Higher	10451, 1.979, WNW
DG533	GROUND FORCE WORLDWI	6001 E SELTICE WAY	RCRA-SQG	Higher	10451, 1.979, WNW
DG534	POST FALLS SHOP	6001 E SELTICE WAY	ID ALLSITES, ID UIC, ID TIER 2	Higher	10451, 1.979, WNW
DA535	BLUEBIRD RECYCLING	4885 INDUSTRIAL WAY	ID UIC	Higher	10461, 1.981, NNW
CX536	MUZZY OIL PRODUCTS	109 HARRISON AVE.	ID UIC, ID TIER 2	Higher	10466, 1.982, ESE
DH537	JERRY'S BODY SHOP SU	320 W. KATHLEEN AVE.	ID UIC	Higher	10466, 1.982, NE
DH538	JERRY'S BODY SHOP SU	320 W. KATHLEEN AVE.	ID UIC	Higher	10466, 1.982, NE
DH539	SUNSET MOTORS	320 WEST KATHLEEN AV	ID UIC	Higher	10466, 1.982, NE
DH540	SUNSET DODGE AKA JER	320 W KATHLEEN	RCRA-CESQG, FINDS, ID UST, ID Financial Assurance	Higher	10466, 1.982, NE
DH541	SUNSET DODGE AKA JER	320 W KATHLEEN AVE	ID ALLSITES	Higher	10466, 1.982, NE
DD542	JACK POOLE PROPERTY	802 LINCOLN WAY	ID ALLSITES	Higher	10486, 1.986, SE
DB543		3645 N GOVERNMENT WA	EDR US Hist Auto Stat	Higher	10513, 1.991, ENE
DC544	PREMIER ELECTRIC MOT	6180 E. SELTICE WAY	FINDS	Higher	10516, 1.992, WNW
DC545	PREMIER ELECTRIC MOT	11705 N WARREN STREE	US AIRS	Higher	10516, 1.992, WNW
546		1428 N. 1ST	ID CDL	Higher	10543, 1.997, ESE

MAPPED SITES SUMMARY

Target Property Address:
HIGHWAY 95/RAILROAD
COEUR D ALENE, ID 83814

Click on Map ID to see full detail.

MAP ID	SITE NAME	ADDRESS	DATABASE ACRONYMS	RELATIVE ELEVATION	DIST (ft. & mi.) DIRECTION
CX547	CITY SERVICE INC.	109 E HARRISON AVE.	FINDS	Higher	10544, 1.997, ESE
CX548	CITY SERVICE VALCON	109 E HARRISON AVE	ID ALLSITES	Higher	10544, 1.997, ESE
CX549	CITY SERVICE VALCON	109 E HARRISON AVE	RCRA-CESQG	Higher	10544, 1.997, ESE
CX550	COLEMAN OIL COEUR	108 E HARRISON	FINDS	Higher	10548, 1.998, ESE
CY551	DAIRY QUEEN	305 E. APPLEWAY	ID UIC	Higher	10551, 1.998, East
CY552	A & D INC	356 E APPLEWAY	ID ALLSITES	Higher	10571, 2.002, East
CY553	A & D MINIMART	356 E APPLEWAY	ID UST, ID Financial Assurance	Higher	10571, 2.002, East
DH554		280 W KATHLEEN AVE	EDR US Hist Auto Stat	Higher	10585, 2.005, NE
DI555		305 E LOCUST AVE	EDR US Hist Cleaners	Higher	10596, 2.007, East
DI556	FRENCH CLEANERS & SH	305 LOCUST ST.	ID ALLSITES, ID UIC	Higher	10631, 2.013, East
DI557	FRENCH CLEANERS & SH	305 LOCUST AVE	RCRA-CESQG, FINDS, CA HAZNET	Higher	10631, 2.013, East
DI558	OIL CAN HENRY'S	1830 N 3RD ST	ID ALLSITES	Higher	10635, 2.014, ESE
DI559		1830 N 3RD ST	EDR US Hist Auto Stat	Higher	10635, 2.014, ESE
DI560	OIL CAN HENRY'S	1830 NORTH 3RD ST	ID UST, ID Financial Assurance	Higher	10635, 2.014, ESE
561		1523 N 2ND ST	EDR US Hist Auto Stat	Higher	10649, 2.017, ESE
DE562		2105 N 4TH ST	EDR US Hist Auto Stat	Higher	10650, 2.017, East
DE563	FREEWAY JIFI STOP	2105 N 4TH ST	ID UIC, ID UST, ID Financial Assurance	Higher	10650, 2.017, East
DE564	FREEWAY JIFI STOP	2105 N 4TH ST	ID ALLSITES	Higher	10650, 2.017, East
DJ565	ZIPSTOP CONVENIENCE	3675 N GOVT WY	ID ALLSITES	Higher	10650, 2.017, ENE
566	KOOTENAI COUNTY	1808 3RD ST.	ID ALLSITES, ID UIC	Higher	10654, 2.018, ESE
DC567	ID NAT GUARD/POST FA	E 5555 SELTICE WAY	ID UST, ID Financial Assurance	Higher	10656, 2.018, WNW
DK568		1059 N GOVERNMENT WA	EDR US Hist Auto Stat	Higher	10657, 2.018, ESE
DL569	LUKES TRANSFER & STO	705 LINCOLN WY	ID UST, ID Financial Assurance	Higher	10665, 2.020, SE
DL570	LUKES TRANSFER & STO	705 LINCOLN WY	ID ALLSITES	Higher	10665, 2.020, SE
DK571	UNOCAL BULK PLANT 06	108 HARRISON AVE.	RCRA NonGen / NLR, FINDS, ID SPILLS	Higher	10667, 2.020, ESE
DJ572	WOODSY'S ZIP STOP #2	3675 N GOVERNMENT WY	ID LUST, ID UST, ID Financial Assurance	Higher	10687, 2.024, ENE
DM573	DAVID L PATZER	W 650 CLAYTON AVE	ID UST, ID Financial Assurance	Higher	10695, 2.026, NE
DM574		650 W CLAYTON AVE	EDR US Hist Auto Stat	Higher	10695, 2.026, NE
DM575	KERR OIL BULK PLANT	650 W CLAYTON AVE	ID ALLSITES, ID UIC	Higher	10695, 2.026, NE
DN576	OFFICE FURNITURE OUT	115 E. HARRISON AVE.	ID ALLSITES, ID UIC	Higher	10699, 2.026, ESE
DN577	SPECIALTY SALES & SE	115 E HARRISON AVE	ID UST, ID Financial Assurance	Higher	10699, 2.026, ESE
DO578	DAVID M KOHLI	2303 N 4TH	ID UST, ID Financial Assurance	Higher	10726, 2.031, East
DO579	DAVID M KOHLI	2301 N 4TH ST	ID UST, ID Financial Assurance	Higher	10726, 2.031, East
DM580	IDA COM	600 W CLAYTON AVE	ID ALLSITES	Higher	10745, 2.035, NE
DN581	CLARK OIL CO	103 SUMMIT AVE	ID ALLSITES	Higher	10753, 2.037, ESE
DP582	THE HOME DEPOT STORE	220 W KATHLEEN AVE	ID ALLSITES, ID TIER 2	Higher	10763, 2.038, NE
DP583	HOME DEPOT 1803	220 W KATHLEEN AVE	RCRA-SQG	Higher	10763, 2.038, NE
DO584	MOTOR TECH	2304 N 4TH ST	RCRA NonGen / NLR, FINDS, ID LUST, ID UST, ID...	Higher	10784, 2.042, East
DO585	MOTOR TECH	2304 N 4TH ST	ID ALLSITES	Higher	10784, 2.042, East

MAPPED SITES SUMMARY

Target Property Address:
HIGHWAY 95/RAILROAD
COEUR D ALENE, ID 83814

Click on Map ID to see full detail.

MAP ID	SITE NAME	ADDRESS	DATABASE ACRONYMS	RELATIVE ELEVATION	DIST (ft. & mi.) DIRECTION
DO586		2304 N 4TH ST	EDR US Hist Auto Stat	Higher	10784, 2.042, East
DQ587		2414 N 4TH ST	EDR US Hist Auto Stat	Higher	10788, 2.043, East
DR588	COMPTON PROPERTY	2612 N 4TH ST	ID ALLSITES	Higher	10794, 2.044, East
DQ589		2500 N 4TH ST	EDR US Hist Auto Stat	Higher	10795, 2.045, East
DQ590	SUNSET LAUNDRY & DRY	2514 N 4TH	RCRA NonGen / NLR, FINDS	Higher	10797, 2.045, East
DQ591	SUNSET LAUNDRY & DRY	2514 N 4TH	ID ALLSITES	Higher	10797, 2.045, East
DR592	CITY OF COEUR D'ALEN	BEST & 4TH ST	ID UST, ID Financial Assurance	Higher	10804, 2.046, East
DS593	SHERWIN WILLIAMS CO	2011 N 4TH AVE	ID ALLSITES	Higher	10832, 2.052, East
DS594	SHERWIN WILLIAMS CO	2011 N 4TH AVE	RCRA-CESQG, FINDS	Higher	10832, 2.052, East
595	THORCO TRANSFORMERS	4929 INDUSTRIAL AVE	CERCLIS, PRP	Higher	10898, 2.064, NNW
DI596		1902 N 4TH ST	EDR US Hist Auto Stat	Higher	10925, 2.069, East
DI597	DAVE SMITH FRONTIER	1902 N 4TH ST	ID ALLSITES	Higher	10925, 2.069, East
DI598	PONDEROSA MOTORS INC	1902 N 4TH ST	RCRA-CESQG, FINDS	Higher	10925, 2.069, East
DT599	THORCO, INC.	4965 INDUSTRIAL WAY	RCRA NonGen / NLR, PADS	Higher	10943, 2.073, NNW
DU600	US 95 COLLISION REPA	460 W CLAYTON AVE	ID ALLSITES	Higher	10960, 2.076, NE
DU601		460 W CLAYTON AVE	EDR US Hist Auto Stat	Higher	10960, 2.076, NE
DU602	US 95 COLLISION REPA	460 W CLAYTON AVE	RCRA-CESQG, FINDS	Higher	10960, 2.076, NE
DU603		454 W CLAYTON AVE	EDR US Hist Auto Stat	Higher	10976, 2.079, NE
DU604	JIMS RADIATOR SERVIC	454 W CLAYTON AVE	ID ALLSITES	Higher	10976, 2.079, NE
DV605	BRACKS FASTENERS	1823 N 4TH	ID ALLSITES	Higher	10984, 2.080, ESE
DV606	BRACKS FASTENERS	1823 N 4TH	RCRA NonGen / NLR, ID LUST, ID UST, ID SPILLS, ID...	Higher	10984, 2.080, ESE
607	JAMES BLACK REALTY	6155 W HARBOR DR	ID ALLSITES	Higher	10987, 2.081, West
DR608	7-ELEVEN #25528	409 E BEST AVE	ID UST, ID Financial Assurance	Higher	10996, 2.083, East
DR609	7-ELEVEN NO 25528	409 E BEST AVE	ID ALLSITES	Higher	10996, 2.083, East
DW610	LAKE CITY HIGH SCHOO	6101 N RAMSEY ROAD	CERC-NFRAP	Higher	11011, 2.085, NNE
611	LAKESIDE MOBILE	508 N W BLVD	ID UST, ID Financial Assurance	Higher	11023, 2.088, SE
DW612	US EPA LAKE CITY HS	6101 RAMSEY RD	ID ALLSITES	Higher	11024, 2.088, NNE
DW613	US EPA LAKE CITY HS	6101 RAMSEY RD	RCRA NonGen / NLR	Higher	11024, 2.088, NNE
DS614	NORTHWEST WATERPROOF	410 E ANNIE AVE	ID ALLSITES	Higher	11035, 2.090, East
DS615	NORTHWEST WATERPROOF	410 E ANNIE AVE	RCRA NonGen / NLR	Higher	11035, 2.090, East
616	VISTA MANAGEMENT	1219 N 2ND ST	ID ALLSITES	Higher	11042, 2.091, ESE
DT617	MILLWOOD FOREST PROD	4903 INDUSTRIAL AVE	ID ALLSITES	Higher	11043, 2.091, NNW
DT618	MILLWOOD FOREST PROD	4903 INDUSTRIAL AVE	ID UST, ID Financial Assurance	Higher	11043, 2.091, NNW
DX619		3840 N GOVERNMENT WA	EDR US Hist Auto Stat	Higher	11055, 2.094, ENE
DY620		5902 N CHRISTOPHER D	EDR US Hist Auto Stat	Higher	11063, 2.095, NNE
DQ621	LAKE CITY AUTO BODY	2414 N 4TH ST	ID ALLSITES, ID AIRS	Higher	11081, 2.099, East
DQ622	GERBER COLLISION & G	2414 N 4TH ST	RCRA-CESQG	Higher	11081, 2.099, East
DZ623	BEAUDRY MOTORS INC	1701 N 4TH	ID ALLSITES, ID LUST, ID UST, ID SPILLS, ID...	Higher	11085, 2.099, ESE
DZ624	KNUDTSEN CHEVROLET C	1710 N 4TH ST	ID ALLSITES	Higher	11086, 2.100, ESE

MAPPED SITES SUMMARY

Target Property Address:
HIGHWAY 95/RAILROAD
COEUR D ALENE, ID 83814

Click on Map ID to see full detail.

MAP ID	SITE NAME	ADDRESS	DATABASE ACRONYMS	RELATIVE ELEVATION	DIST (ft. & mi.) DIRECTION
DZ625	KNUDTSEN CHEVROLET C	1710 N 4TH ST	RCRA NonGen / NLR, ID UST, ID Financial Assurance	Higher	11086, 2.100, ESE
DZ626		1710 N 4TH ST	EDR US Hist Auto Stat	Higher	11086, 2.100, ESE
EA627	POST FALLS HWY DIST	5629 E SELTICE WAY	RCRA-CESQG, US MINES	Higher	11108, 2.104, WNW
EA628	POST FALLS HIGHWAY D	5701 E SELTICE WAY	ID ALLSITES, ID UIC	Higher	11108, 2.104, WNW
DX629	KATHLEEN CHEVRON	3840 N GOVERNMENT WA	ID UST, ID Financial Assurance	Higher	11110, 2.104, ENE
630	UNITED POWDER COATIN	6225 N ATLAS RD	ID ALLSITES	Higher	11128, 2.108, North
EB631	LAKE CITY POWDER COA	6225 ACE ST	ID ALLSITES	Higher	11169, 2.115, South
EC632	COSTCO WHOLESALE 773	355 E NEIDER AVE	RCRA-CESQG	Higher	11171, 2.116, ENE
EC633	COSTCO WHOLESALE 773	355 E NEIDER AVE	ID ALLSITES	Higher	11171, 2.116, ENE
ED634	WESTCO MARTINIZING	302 E SPOKANE AVENUE	ID DRYCLEANERS	Higher	11210, 2.123, ESE
ED635		302 E SPOKANE AVE	EDR US Hist Cleaners	Higher	11218, 2.125, ESE
DY636		5997 N CHRISTOPHER D	EDR US Hist Auto Stat	Higher	11230, 2.127, NNE
637	THORCO INC	4965 INDUSTRIAL AVE	ID ALLSITES	Higher	11237, 2.128, NNW
DX638	KATHLEEN CHEVRON	3840 N GOVT WAY	ID ALLSITES	Higher	11260, 2.133, ENE
EE639	WASHINGTON WATER POW	510 BEST AVE	ID ALLSITES, ID LUST, ID UST, ID Financial...	Higher	11261, 2.133, East
EF640	LAKE CITY FORD AUTO	1503 N 4TH ST	RCRA NonGen / NLR, FINDS	Higher	11279, 2.136, ESE
EF641	LAKE CITY FORD AUTO	1503 N 4TH ST	ID ALLSITES	Higher	11279, 2.136, ESE
EF642	LAKE CITY FORD	1508 N 4TH	ID ALLSITES, ID UIC, ID LUST, ID UST, ID SPILLS,...	Higher	11282, 2.137, ESE
EF643	LAKE CITY FORD	1508 N 4TH ST	RCRA NonGen / NLR, FINDS	Higher	11282, 2.137, ESE
EB644		6300 N ACE ST	EDR US Hist Auto Stat	Higher	11350, 2.150, North
EE645	MIDWAY APPLIANCE PAR	520 E BEST AVE	ID ALLSITES	Higher	11415, 2.162, East
646		1017 N 2ND ST	EDR US Hist Auto Stat	Higher	11417, 2.162, ESE
EG647	DOYLES WHOLESALE	651 W PLEASANT	ID UST, ID Financial Assurance	Higher	11455, 2.170, NE
EH648	POST FALLS HIGHWAY D	5629 EAST SELTICE WA	ID ALLSITES, ID UIC, ID TIER 2	Higher	11479, 2.174, WNW
EG649		625 W DALTON AVE	EDR US Hist Auto Stat	Higher	11491, 2.176, NE
EG650	MARVIN G MILLER	625 W DALTON AVE	ID ALLSITES	Higher	11491, 2.176, NE
EG651	MARVIN G MILLER	W 625 DALTON AVE	ID UST, ID Financial Assurance	Higher	11493, 2.177, NE
EI652	TOM ADDIS DODGE INC	314 W CLAYTON AVE	ID ALLSITES	Higher	11530, 2.184, NE
EI653	TOM ADDIS DODGE INC	314 W CLAYTON AVE	RCRA-CESQG, FINDS	Higher	11530, 2.184, NE
EI654		314 W CLAYTON AVE	EDR US Hist Auto Stat	Higher	11530, 2.184, NE
655		1114 N 3RD ST	EDR US Hist Auto Stat	Higher	11533, 2.184, ESE
656	COEUR D'ALENE GARAGE	W 450 PARK AVE	ID LUST, ID UST, ID SPILLS, ID Financial Assurance	Higher	11535, 2.185, SE
EI657	TOM ADDIS LAKE CITY	315 W CLAYTON AVE	RCRA-CESQG, FINDS	Higher	11536, 2.185, NE
EI658	TOM ADDIS LAKE CITY	315 W CLAYTON	ID ALLSITES, ID UIC	Higher	11536, 2.185, NE
EJ659	BIG R STORE	170 E KATHLEEN AVE	ID ALLSITES	Higher	11570, 2.191, ENE
EJ660	BIG R STORE	170 E KATHLEEN AVE	RCRA NonGen / NLR	Higher	11570, 2.191, ENE
EH661	CANNON HILL INDUSTRI	5605 E SELTICE WAY	ID ALLSITES, ID SWF/LF	Higher	11610, 2.199, WNW
EK662	KERR OIL COMPANY	501 NW BLVD	ID LAST	Higher	11657, 2.208, SE
EK663	LAKESIDE CHEVRON	508 NW BLVD	ID ALLSITES	Higher	11658, 2.208, SE

MAPPED SITES SUMMARY

Target Property Address:
HIGHWAY 95/RAILROAD
COEUR D ALENE, ID 83814

Click on Map ID to see full detail.

MAP ID	SITE NAME	ADDRESS	DATABASE ACRONYMS	RELATIVE ELEVATION	DIST (ft. & mi.) DIRECTION
EK664		417 NORTHWEST BLVD	EDR US Hist Auto Stat	Higher	11674, 2.211, SE
EK665		415 NORTHWEST BLVD	EDR US Hist Auto Stat	Higher	11678, 2.212, SE
EK666	COACHMAN BODY SHOP N	415 NORTHWEST BLVD	RCRA NonGen / NLR	Higher	11678, 2.212, SE
EL667	LAKE CITY RADIATOR &	4057 N GOVT WAY	ID ALLSITES	Higher	11682, 2.213, NE
EK668		411 NORTHWEST BLVD	EDR US Hist Auto Stat	Higher	11685, 2.213, SE
EM669	BORAH ELEMENTARY	632 BORAH AVE	ID UST, ID Financial Assurance	Higher	11736, 2.223, East
EM670	BORAH ELEMENTARY	632 BORAH AVE	ID ALLSITES	Higher	11736, 2.223, East
EL671	LAKE CITY RADIATOR &	4057 N GOVERNMENT WA	RCRA-CESQG, FINDS	Higher	11753, 2.226, NE
EL672		4057 N GOVERNMENT WA	EDR US Hist Auto Stat	Higher	11753, 2.226, NE
EN673	BOLLER'S AUTOMOTIVE	1148 N 4TH ST	ID UST, ID Financial Assurance	Higher	11793, 2.234, ESE
EN674	BOLLERS AUTOMOTIVE	1148 N 4TH ST	ID ALLSITES	Higher	11793, 2.234, ESE
EN675		1148 N 4TH ST	EDR US Hist Auto Stat	Higher	11793, 2.234, ESE
EN676	M & C TIRE	1145 N 4TH ST	ID ALLSITES	Higher	11793, 2.234, ESE
EN677	M & C TIRE	1145 N 4TH ST	RCRA NonGen / NLR, FINDS, ID UST, ID Financial...	Higher	11793, 2.234, ESE
EN678		1145 N 4TH ST	EDR US Hist Auto Stat	Higher	11793, 2.234, ESE
EN679	THE CLEANERS	1136 N 4TH	RCRA-CESQG, FINDS	Higher	11821, 2.239, ESE
EN680		1136 N 4TH ST	EDR US Hist Cleaners	Higher	11821, 2.239, ESE
EN681	CLEANERS (THE)	1136 N 4TH ST	ID ALLSITES	Higher	11821, 2.239, ESE
EO682	R C WORST & CO INC	625 BEST AVE	ID ALLSITES	Higher	11823, 2.239, East
EO683	R C WORST & CO INC	625 BEST AVE	ID UST, ID Financial Assurance	Higher	11823, 2.239, East
EP684	US DOD ARMY IDAHO NA	5555 E SELTICE WAY	ID ALLSITES	Higher	11843, 2.243, WNW
EP685	US ARMY IDAHO NATL G	5555 E SELTICE WAY	RCRA-CESQG, FINDS	Higher	11843, 2.243, WNW
EP686	POST FALLS HIGHWAY D	E 5701 SELTICE WAY	ID LUST, ID UST, ID SPILLS, ID Financial Assurance	Higher	11859, 2.246, WNW
EP687	CENTURY PUBLISHING	5710 E. SELTICE WAY	ID ALLSITES, ID UIC, ID AIRS	Higher	11902, 2.254, WNW
EP688	MOR MFG	5676 E SELTICE WAY	ID ALLSITES	Higher	11994, 2.272, WNW
689	RUSS COOKS AUTOMOTIV	904 N 3RD ST	ID ALLSITES	Higher	11999, 2.273, ESE
690	COEUR D'ALENE ASPHAL	450 W PARK AVE	CERC-NFRAP	Higher	12009, 2.274, NE
EQ691	ROBIDEAUX MOTOR CO D	351 W DALTON AVE	ID ALLSITES	Higher	12038, 2.280, NE
ER692	COACHMAN BODY SHOP N	415 NW BLVD	ID ALLSITES	Higher	12038, 2.280, SE
693	PERFECTION TIRE	4825 N. GOVT. WAY	ID ALLSITES, ID UIC	Higher	12045, 2.281, NE
EP694	GROUND FORCE UNDERGR	5650 E SELTICE WAY	ID ALLSITES	Higher	12065, 2.285, WNW
EQ695	GEORGE GEE CADILLAC	317 W DALTON AVE	RCRA-CESQG, FINDS, ID LUST, ID UST, ID Financial...	Higher	12110, 2.294, NE
EQ696	BARTON OLDSMOBILE CA	317 W DALTON AVE.(PA	ID ALLSITES, ID UIC, ID AIRS	Higher	12110, 2.294, NE
697	KOOTENAI CNTY 1	501 N GOVT WAY	ID ALLSITES	Higher	12168, 2.305, SE
698	MIDTOWN MOTORS	1008 N 4TH ST	ID ALLSITES	Higher	12183, 2.307, ESE
ER699	U-SAVE AUTO RENTAL	302 NORTHWEST BLVD	ID LUST, ID UST, ID SPILLS, ID Financial Assurance	Higher	12204, 2.311, SE
700	MAVERIK COUNTRY STOR	1649 W HANLEY	ID ALLSITES	Higher	12257, 2.321, NNE
ES701	ROAD SPORT	5540 E SELTICE WAY N	ID ALLSITES	Higher	12393, 2.347, WNW
ES702	BEDINI ELECTRONICS	5540 E SELTICE WAY N	ID ALLSITES	Higher	12393, 2.347, WNW

MAPPED SITES SUMMARY

Target Property Address:
HIGHWAY 95/RAILROAD
COEUR D ALENE, ID 83814

Click on Map ID to see full detail.

MAP ID	SITE NAME	ADDRESS	DATABASE ACRONYMS	RELATIVE ELEVATION	DIST (ft. & mi.) DIRECTION
ES703	MARKS AUTOMOTIVE PF	5540 E SELTICE WAY N	ID ALLSITES	Higher	12393, 2.347, WNW
ET704	PONDEROSA MOTORS	845 N 4TH ST	ID ALLSITES	Higher	12411, 2.351, ESE
ET705	EMERALD CLEANERS	826 N 4TH ST	ID ALLSITES, ID DRYCLEANERS	Higher	12445, 2.357, ESE
706	NORTH IDAHO COLLEGE	717 E WALNUT AVE	ID ALLSITES	Higher	12453, 2.359, ESE
707	GLEN R FABER	625 E HARRISON AVE (ID ALLSITES	Higher	12515, 2.370, ESE
ET708	LOCAL COLOR	804 N 4TH	ID ALLSITES	Higher	12573, 2.381, ESE
EU709	COEUR D ALENE CREAME	513 N 2ND	ID ALLSITES	Higher	12599, 2.386, SE
ES710	RIVER CITY AUTO BODY	5450 E SELTICE WAY	ID ALLSITES	Higher	12637, 2.393, WNW
711	KOOTENAI CNTY SHERIF	5500 N GOVT WAY	ID ALLSITES	Higher	12690, 2.403, NE
712	COEUR D ALENE FIRE D	320 FOSTER	ID ALLSITES	Higher	12721, 2.409, SE
EU713	ALLIED WELDERY LLC	418 N 2ND ST	ID ALLSITES	Higher	12777, 2.420, SE
EV714	CONOCO/MODERN RADIAT	105 W SHERMAN AVE	ID ALLSITES, ID LUST, ID UST, ID SPILLS, ID...	Higher	12856, 2.435, SE
EV715	COEUR D ALENE LAKESI	101 E LAKESIDE	ID ALLSITES	Higher	12990, 2.460, SE
716	AAMCO TRANSMISSION C	415 N 3RD ST	ID ALLSITES	Higher	13064, 2.474, SE
EV717	COEUR D ALENE CITY F	115 N FIRST AVE	ID ALLSITES	Higher	13066, 2.475, SE
718	COOPERATIVE SUPPLY I	5831 N GOVT WAY	ID ALLSITES	Higher	13067, 2.475, NE
719	PLUMB CO SUPPLY	155 E DALTON	ID ALLSITES	Higher	13091, 2.479, NE
720	ACTION AUTO	1524 N 9TH ST	ID ALLSITES	Higher	13140, 2.489, ESE
721	DONALD P CAMPBELL	518 4TH ST	ID ALLSITES	Higher	13195, 2.499, SE

EXECUTIVE SUMMARY

TARGET PROPERTY SEARCH RESULTS

The target property was not listed in any of the databases searched by EDR.

SURROUNDING SITES: SEARCH RESULTS

Surrounding sites were identified in the following databases.

Elevations have been determined from the USGS Digital Elevation Model and should be evaluated on a relative (not an absolute) basis. Relative elevation information between sites of close proximity should be field verified. Sites with an elevation equal to or higher than the target property have been differentiated below from sites with an elevation lower than the target property.

Page numbers and map identification numbers refer to the EDR Radius Map report where detailed data on individual sites can be reviewed.

Sites listed in ***bold italics*** are in multiple databases.

Unmappable (orphan) sites are not considered in the foregoing analysis.

STANDARD ENVIRONMENTAL RECORDS

Federal CERCLIS list

CERCLIS: A review of the CERCLIS list, as provided by EDR, and dated 10/25/2013 has revealed that there are 2 CERCLIS sites within approximately 2.5 miles of the target property.

<u>Equal/Higher Elevation</u>	<u>Address</u>	<u>Direction / Distance</u>	<u>Map ID</u>	<u>Page</u>
<i>DEMING INDUSTRIES IN THORCO TRANSFORMERS</i>	<i>2945 N GOVERNMENT WA 4929 INDUSTRIAL AVE</i>	<i>ENE 1 - 2 (1.815 mi.) NNW >2 (2.064 mi.)</i>	<i>BT396 595</i>	<i>100 148</i>

Federal CERCLIS NFRAP site List

CERC-NFRAP: A review of the CERC-NFRAP list, as provided by EDR, and dated 10/25/2013 has revealed that there are 7 CERC-NFRAP sites within approximately 2.5 miles of the target property.

<u>Equal/Higher Elevation</u>	<u>Address</u>	<u>Direction / Distance</u>	<u>Map ID</u>	<u>Page</u>
ALBERTSON IRONWOOD S	220 IRONWOOD DRIVE	ESE 1 - 2 (1.655 mi.)	BG258	68
<i>INTERSTATE CONCRETE</i>	<i>845 KATHLEEN AVENUE</i>	<i>NE 1 - 2 (1.701 mi.)</i>	<i>BJ275</i>	<i>72</i>
COEUR D'ALENE LAUNDR	106 W HAYCRAFT AVENU	E 1 - 2 (1.795 mi.)	BP344	88
<i>COLUMBIA PAINT & COA</i>	<i>2801 N GOVERNMENT WA</i>	<i>E 1 - 2 (1.806 mi.)</i>	<i>BT369</i>	<i>94</i>
MONTGOMERY WARD AUTO	101 BEST AVENUE	E 1 - 2 (1.908 mi.)	483	120
LAKE CITY HIGH SCHOO	6101 N RAMSEY ROAD	NNE >2 (2.085 mi.)	DW610	151
COEUR D'ALENE ASPHAL	450 W PARK AVE	NE >2 (2.274 mi.)	690	170

EXECUTIVE SUMMARY

Federal RCRA generators list

RCRA-SQG: A review of the RCRA-SQG list, as provided by EDR, and dated 12/09/2014 has revealed that there are 3 RCRA-SQG sites within approximately 2.25 miles of the target property.

<u>Equal/Higher Elevation</u>	<u>Address</u>	<u>Direction / Distance</u>	<u>Map ID</u>	<u>Page</u>
TKS PAINTING CO	183 W HAYCRAFT AVE	E 1 - 2 (1.740 mi.)	BP292	76
GROUND FORCE WORLDWI	6001 E SELTICE WAY	WNW 1 - 2 (1.979 mi.)	DG533	133
HOME DEPOT 1803	220 W KATHLEEN AVE	NE >2 (2.038 mi.)	DP583	145

RCRA-CESQG: A review of the RCRA-CESQG list, as provided by EDR, and dated 12/09/2014 has revealed that there are 26 RCRA-CESQG sites within approximately 2.25 miles of the target property.

<u>Equal/Higher Elevation</u>	<u>Address</u>	<u>Direction / Distance</u>	<u>Map ID</u>	<u>Page</u>
UNITED PARCEL SERVIC	1704 GOLF COURSE RD	ENE 1/2 - 1 (0.812 mi.)	J45	17
ID TRANS DEPT CDA ST	2902 RAMSEY RD	ENE 1/2 - 1 (0.848 mi.)	K50	19
P I C INDUSTRIES INC	4401 W SELTICE WAY	WNW 1 - 2 (1.038 mi.)	S73	24
COEUR D ALENE TRACTO	1112 W APPLEWAY	E 1 - 2 (1.091 mi.)	T83	27
LOWES HIW COEUR D AL	901 APPLEWAY AVE	E 1 - 2 (1.107 mi.)	T91	29
CHEVRON USA INC SS 9	406 W APPLEWAY	E 1 - 2 (1.529 mi.)	AT206	56
RITE AID 5420	208 W IRONWOOD DR	E 1 - 2 (1.672 mi.)	BK267	70
INTERSTATE CONCRETE	845 KATHLEEN AVENUE	NE 1 - 2 (1.701 mi.)	BJ275	72
COLUMBIA PAINT & COA	2801 N GOVERNMENT WA	E 1 - 2 (1.806 mi.)	BT369	94
DEMING INDUSTRIES IN	2945 N GOVERNMENT WA	ENE 1 - 2 (1.815 mi.)	BT396	100
PARKER TOYOTA	470 W KATHLEEN AVE	NE 1 - 2 (1.884 mi.)	CR466	117
WASTE MANAGEMENT OF	4902 INDUSTRIAL WAY	NNW 1 - 2 (1.960 mi.)	DA513	128
SUNSET DODGE AKA JER	320 W KATHLEEN	NE 1 - 2 (1.982 mi.)	DH540	134
CITY SERVICE VALCON	109 E HARRISON AVE	ESE 1 - 2 (1.997 mi.)	CX549	136
FRENCH CLEANERS & SH	305 LOCUST AVE	E >2 (2.013 mi.)	DI557	138
SHERWIN WILLIAMS CO	2011 N 4TH AVE	E >2 (2.052 mi.)	DS594	147
PONDEROSA MOTORS INC	1902 N 4TH ST	E >2 (2.069 mi.)	DI598	148
US 95 COLLISION REPA	460 W CLAYTON AVE	NE >2 (2.076 mi.)	DU602	149
GERBER COLLISION & G	2414 N 4TH ST	E >2 (2.099 mi.)	DQ622	154
POST FALLS HWY DIST	5629 E SELTICE WAY	WNW >2 (2.104 mi.)	EA627	155
COSTCO WHOLESALE 773	355 E NEIDER AVE	ENE >2 (2.116 mi.)	EC632	156
TOM ADDIS DODGE INC	314 W CLAYTON AVE	NE >2 (2.184 mi.)	EI653	161
TOM ADDIS LAKE CITY	315 W CLAYTON AVE	NE >2 (2.185 mi.)	EI657	163
LAKE CITY RADIATOR &	4057 N GOVERNMENT WA	NE >2 (2.226 mi.)	EL671	166
THE CLEANERS	1136 N 4TH	ESE >2 (2.239 mi.)	EN679	168
US ARMY IDAHO NATL G	5555 E SELTICE WAY	WNW >2 (2.243 mi.)	EP685	169

Federal ERNS list

ERNS: A review of the ERNS list, as provided by EDR, and dated 09/29/2014 has revealed that there is 1 ERNS site within approximately 2 miles of the target property.

<u>Equal/Higher Elevation</u>	<u>Address</u>	<u>Direction / Distance</u>	<u>Map ID</u>	<u>Page</u>
Not reported	198 IRONWOOD DRIVE	E 1 - 2 (1.673 mi.)	BK269	71

EXECUTIVE SUMMARY

State and tribal landfill and/or solid waste disposal site lists

ID SWF/LF: A review of the ID SWF/LF list, as provided by EDR, and dated 03/10/2015 has revealed that there is 1 ID SWF/LF site within approximately 2.5 miles of the target property.

<u>Equal/Higher Elevation</u>	<u>Address</u>	<u>Direction / Distance</u>	<u>Map ID</u>	<u>Page</u>
CANNON HILL INDUSTRI	5605 E SELTICE WAY	WNW >2 (2.199 mi.)	EH661	164

State and tribal leaking storage tank lists

ID LUST: A review of the ID LUST list, as provided by EDR, and dated 01/05/2015 has revealed that there are 27 ID LUST sites within approximately 2.5 miles of the target property.

<u>Equal/Higher Elevation</u>	<u>Address</u>	<u>Direction / Distance</u>	<u>Map ID</u>	<u>Page</u>
CENTRAL PRE-MIX CONC Facility Id: 1-280032 Cleanup Date: 06/27/1994 Status: Site Cleanup Completed	2500 W SELTICE	ENE 1/2 - 1 (0.519 mi.)	G25	12
GREAT NORTHERN EQUIP Facility Id: 1-280087 Cleanup Date: 08/02/1993 Status: Site Cleanup Completed	1212 APPLEWAY	E 1 - 2 (1.064 mi.)	T75	25
WI FOREST PRODUCTS Facility Id: 1-280031 Cleanup Date: 04/05/1993 Status: Site Cleanup Completed	1401 W DAVIDSON	ESE 1 - 2 (1.130 mi.)	X95	30
GARY'S GAS AND FOOD Facility Id: 1-280043 Cleanup Date: 09/21/1990 Status: Site Cleanup Completed	1801 NW BLVD	ESE 1 - 2 (1.131 mi.)	Y96	31
U HAUL CO INLAND NOR Facility Id: 1-280128 Cleanup Date: 07/15/1998 Status: Site Cleanup Completed	750 W APPLEWAY	E 1 - 2 (1.240 mi.)	Z120	36
CITY OF COEUR D'ALEN Facility Id: 1-280094 Cleanup Date: 03/15/1991 Status: Site Cleanup Completed	4100 RAMSEY RD	NNE 1 - 2 (1.428 mi.)	AR183	50
SELTICE WAY STOP AND Facility Id: 1-280009 Cleanup Date: 06/01/2009 Status: Site Cleanup Completed	W. 6902 SELTICE WAY	WNW 1 - 2 (1.561 mi.)	AX217	58
APPLEWAY JIFI STOP Facility Id: 1-280079 Cleanup Date: 07/01/1993 Status: Site Cleanup Completed	W 406 APPLEWAY	E 1 - 2 (1.566 mi.)	AZ222	60
COEUR D'ALENE JIFI S Facility Id: 1-280139 Cleanup Date: 04/16/1998 Cleanup Date: 01/29/2001 Status: Site Cleanup Completed Status: Confirmed Release	201 W APPLEWAY	E 1 - 2 (1.783 mi.)	BR327	84

EXECUTIVE SUMMARY

<u>Equal/Higher Elevation</u>	<u>Address</u>	<u>Direction / Distance</u>	<u>Map ID</u>	<u>Page</u>
COEUR D'ALENE DIST 1 Facility Id: 1-280058 Cleanup Date: 04/19/1993 Status: Site Cleanup Completed	1917 GOVERNMENT WY	E 1 - 2 (1.805 mi.)	BY366	93
ATLAS BUILDING CTR Facility Id: 1-280047 Cleanup Date: 11/05/1992 Status: Site Cleanup Completed	US 95 & KATHLEEN	NE 1 - 2 (1.819 mi.)	CC404	102
TRANSPORTATION DEPAR Facility Id: 1-280155 Cleanup Date: 03/28/1991 Status: Site Cleanup Completed	103 POPLAR AVE	ESE 1 - 2 (1.869 mi.)	CM451	112
CITY PARK CEMETERY S Facility Id: 1-280093 Cleanup Date: 10/21/1992 Status: Site Cleanup Completed	1053 C ST	ESE 1 - 2 (1.877 mi.)	CO456	114
COEUR D' ALENE GAS S Facility Id: 1-280133 Cleanup Date: 05/10/1991 Status: Site Cleanup Completed	1422 GOVERNMENT WY	ESE 1 - 2 (1.920 mi.)	CV492	122
NORTH IDAHO COLLEGE Facility Id: 1-280096 Cleanup Date: 09/28/1990 Status: Site Cleanup Completed	1000 W GARDEN AVE	SE 1 - 2 (1.950 mi.)	CT505	125
COLEMAN OIL CO Facility Id: 1-280068 Cleanup Date: 10/13/1994 Status: Site Cleanup Completed	108 HARRISON	ESE 1 - 2 (1.972 mi.)	CX521	129
WOODSY'S ZIP STOP #2 Facility Id: 1-280610 Cleanup Date: 02/26/2013 Status: Site Cleanup Completed	3675 N GOVERNMENT WY	ENE >2 (2.024 mi.)	DJ572	142
MOTOR TECH Facility Id: 1-280177 Cleanup Date: 11/08/1991 Status: Site Cleanup Completed	2304 N 4TH ST	E >2 (2.042 mi.)	DO584	145
BRACKS FASTENERS Facility Id: 1-280672 Cleanup Date: 11/20/1995 Status: Site Cleanup Completed	1823 N 4TH	ESE >2 (2.080 mi.)	DV606	150
BEAUDRY MOTORS INC Facility Id: 1-280174 Cleanup Date: 11/22/1993 Status: Site Cleanup Completed	1701 N 4TH	ESE >2 (2.099 mi.)	DZ623	154
WASHINGTON WATER POW Facility Id: 1-280033 Cleanup Date: 06/23/1993 Status: Site Cleanup Completed	510 BEST AVE	E >2 (2.133 mi.)	EE639	158
LAKE CITY FORD Facility Id: 1-280024 Cleanup Date: 03/09/1994 Status: Site Cleanup Completed	1508 N 4TH	ESE >2 (2.137 mi.)	EF642	159

EXECUTIVE SUMMARY

<u>Equal/Higher Elevation</u>	<u>Address</u>	<u>Direction / Distance</u>	<u>Map ID</u>	<u>Page</u>
COEUR D'ALENE GARAGE Facility Id: 1-280145 Cleanup Date: 02/24/1993 Status: Site Cleanup Completed	W 450 PARK AVE	SE >2 (2.185 mi.)	656	162
POST FALLS HIGHWAY D Facility Id: 1-280118 Cleanup Date: 08/08/1990 Status: Site Cleanup Completed	E 5701 SELTICE WAY	WNW >2 (2.246 mi.)	EP686	169
GEORGE GEE CADILLAC Facility Id: 1-280021 Cleanup Date: 03/03/1993 Status: Site Cleanup Completed	317 W DALTON AVE	NE >2 (2.294 mi.)	EQ695	171
U-SAVE AUTO RENTAL Facility Id: 1-280141 Cleanup Date: 02/10/1994 Status: Site Cleanup Completed	302 NORTHWEST BLVD	SE >2 (2.311 mi.)	ER699	173
CONOCO/MODERN RADIAT Facility Id: 1-280028 Cleanup Date: 06/09/1993 Status: Site Cleanup Completed	105 W SHERMAN AVE	SE >2 (2.435 mi.)	EV714	176

ID LAST: A review of the ID LAST list, as provided by EDR, and dated 06/20/2011 has revealed that there is 1 ID LAST site within approximately 2.5 miles of the target property.

<u>Equal/Higher Elevation</u>	<u>Address</u>	<u>Direction / Distance</u>	<u>Map ID</u>	<u>Page</u>
KERR OIL COMPANY Facility Id: 5656	501 NW BLVD	SE >2 (2.208 mi.)	EK662	164

State and tribal registered storage tank lists

ID UST: A review of the ID UST list, as provided by EDR, and dated 01/05/2015 has revealed that there are 96 ID UST sites within approximately 2.25 miles of the target property.

<u>Equal/Higher Elevation</u>	<u>Address</u>	<u>Direction / Distance</u>	<u>Map ID</u>	<u>Page</u>
COEUR D'ALENE HONDA Tank Status: Closed Facility Id: 1-280082	2745 SELTICE WY	NNE 1/8 - 1/4 (0.198 mi.)	B7	8
Y-J FOODS INC Tank Status: Closed Facility Id: 1-280017	W 3585 SELTICE WY	WNW 1/2 - 1 (0.509 mi.)	F24	12
CENTRAL PRE-MIX CONC Tank Status: Closed Facility Id: 1-280032	2500 W SELTICE	ENE 1/2 - 1 (0.519 mi.)	G25	12
GOODIES TEXACO Tank Status: Currently In Use Facility Id: 1-280719	1650 W APPLEWAY	ENE 1/2 - 1 (0.795 mi.)	K39	16

EXECUTIVE SUMMARY

<u>Equal/Higher Elevation</u>	<u>Address</u>	<u>Direction / Distance</u>	<u>Map ID</u>	<u>Page</u>
KOOTENAI COUNTY FIRE Tank Status: Closed Facility Id: 1-280618	1712 GOLF COURSE RD	ENE 1/2 - 1 (0.808 mi.)	J41	16
UNITED PARCEL SERVIC Tank Status: Closed Facility Id: 1-280038	1704 GOLF COURSE RD	ENE 1/2 - 1 (0.812 mi.)	J45	17
GOODIES COUNTRY QUIC Tank Status: Closed Facility Id: 1-280121	1675 W APPLEWAY	ENE 1/2 - 1 (0.831 mi.)	K49	18
EAST SIDE HIGHWAY DI Tank Status: Closed Facility Id: 1-280104	2903 RAMSEY RD	ENE 1/2 - 1 (0.879 mi.)	M53	19
GRANNIS PETROLEUM PR Tank Status: Closed Facility Id: 1-280180	1421 W APPLEWAY	ENE 1/2 - 1 (0.914 mi.)	N57	20
COLEMAN OIL Tank Status: Currently In Use Facility Id: 1-280647	3500 N RAMSEY RD	NE 1/2 - 1 (0.990 mi.)	P65	22
INLAND ASPHALT CO Tank Status: Closed Facility Id: 1-280099	3305 RAMREY RD	NE 1 - 2 (1.034 mi.)	71	24
GREAT NORTHERN EQUIP Tank Status: Closed Facility Id: 1-280087	1212 APPLEWAY	E 1 - 2 (1.064 mi.)	T75	25
LAFFERTY TRANSPORTAT Tank Status: Closed Facility Id: 1-280215	W 1580 BLACKWELL RD	SE 1 - 2 (1.075 mi.)	78	26
WI FOREST PRODUCTS Tank Status: Closed Facility Id: 1-280031	1401 W DAVIDSON	ESE 1 - 2 (1.130 mi.)	X95	30
GARY'S GAS AND FOOD Tank Status: Currently In Use Facility Id: 1-280043	1801 NW BLVD	ESE 1 - 2 (1.131 mi.)	Y96	31
A L WELDING PRODUCTS Tank Status: Closed Facility Id: 1-280074	1705 NW BLVD	ESE 1 - 2 (1.206 mi.)	107	33
KOOTENAI COUNTY SOLI Tank Status: Currently In Use Facility Id: 1-280609	3650 N RAMSEY RD	NE 1 - 2 (1.209 mi.)	AA108	34
QWIK STOP NO 14 Tank Status: Currently In Use Facility Id: 1-280066	1720 NORTHWEST BLVD	ESE 1 - 2 (1.224 mi.)	AB113	35
U HAUL CO INLAND NOR Tank Status: Closed Facility Id: 1-280128	750 W APPLEWAY	E 1 - 2 (1.240 mi.)	Z120	36
MILL RIVER STORAGE F Tank Status: Closed Facility Id: 1-280727	3400 HUETTER	WNW 1 - 2 (1.271 mi.)	AE128	38
DRIFTWOOD INVESTORS Tank Status: Closed Facility Id: 1-280212	703 APPLEWAY	E 1 - 2 (1.283 mi.)	AF133	39

EXECUTIVE SUMMARY

<u>Equal/Higher Elevation</u>	<u>Address</u>	<u>Direction / Distance</u>	<u>Map ID</u>	<u>Page</u>
COEUR D'ALENE NURSER Tank Status: Closed Facility Id: 1-280102	3600 NURSERY RD	N 1 - 2 (1.327 mi.)	AJ147	42
PIT STOP/MINI MART Tank Status: Closed Facility Id: 1-280138	1527 NW BLVD	ESE 1 - 2 (1.334 mi.)	AI151	43
FAIRWAY GAS & GROCER Tank Status: Currently In Use Facility Id: 1-280708	1735 KATHLEEN AVE	NNE 1 - 2 (1.364 mi.)	AL160	45
CITY OF COEUR D'ALEN Tank Status: Closed Facility Id: 1-280094	4100 RAMSEY RD	NNE 1 - 2 (1.428 mi.)	AR183	50
JIM PETERS Tank Status: Closed Facility Id: 1-280637	E 6745 SELTICE WAY	WNW 1 - 2 (1.498 mi.)	197	53
KMART #7207 Tank Status: Closed Facility Id: 1-280013	W 201 NEIDER RD	ENE 1 - 2 (1.538 mi.)	209	56
KOOTENAI MEDICAL CEN Tank Status: Currently In Use Facility Id: 1-280098	2003 LINCOLN WY	E 1 - 2 (1.545 mi.)	AV215	58
SELTICE WAY STOP AND Tank Status: Currently In Use Facility Id: 1-280009	W. 6902 SELTICE WAY	WNW 1 - 2 (1.561 mi.)	AX217	58
ABANDONED GAS STATIO Tank Status: Closed Facility Id: 1-280638	W 6911 SELTICE WAY	WNW 1 - 2 (1.562 mi.)	AX220	59
APPLEWAY JIFI STOP Tank Status: Currently In Use Facility Id: 1-280079	W 406 APPLEWAY	E 1 - 2 (1.566 mi.)	AZ222	60
HWY 95 JIFI STOP Tank Status: Currently In Use Facility Id: 1-280012	350 W APPLEWAY	E 1 - 2 (1.607 mi.)	AZ234	62
HOLIDAY STATIONSTORE Tank Status: Currently In Use Facility Id: 1-280691	312 HAYCRAFT	E 1 - 2 (1.641 mi.)	BD249	66
INTERSTATE CONCRETE Tank Status: Closed Facility Id: 1-280111	W 845 KATHLEEN	NE 1 - 2 (1.653 mi.)	257	68
TESORO #62503 Tank Status: Currently In Use Facility Id: 1-280722	198 W IRONWOOD DR	E 1 - 2 (1.664 mi.)	BK263	69
HARBOR CENTER Tank Status: Closed Facility Id: 1-280189	W 1000 HUBBARD	SE 1 - 2 (1.689 mi.)	272	72
COEUR D'ALENE TOLL C Tank Status: Currently In Use Facility Id: 1-280134	2115 GOVERNMENT WY	E 1 - 2 (1.720 mi.)	BO285	74
QWIK STOP #25 Tank Status: Closed Facility Id: 1-280064	215 APPLEWAY	E 1 - 2 (1.766 mi.)	BR304	79

EXECUTIVE SUMMARY

<u>Equal/Higher Elevation</u>	<u>Address</u>	<u>Direction / Distance</u>	<u>Map ID</u>	<u>Page</u>
COEUR D'ALENE JIFI S Tank Status: Currently In Use Facility Id: 1-280139	201 W APPLEWAY	E 1 - 2 (1.783 mi.)	BR327	84
REGION 1 OFFICE Tank Status: Closed Facility Id: 1-280108	2320 GOVERNMENT WY	E 1 - 2 (1.783 mi.)	BU329	85
MONTGOMERY WARD RETA Tank Status: Closed Facility Id: 1-280055	101 BEST AVE	E 1 - 2 (1.794 mi.)	BR338	87
HICKORY FARMS Tank Status: Closed Facility Id: 1-280712	104 E APPLEWAY	E 1 - 2 (1.795 mi.)	BR342	88
COEUR D'ALENE DIST 1 Tank Status: Closed Facility Id: 1-280058	1917 GOVERNMENT WY	E 1 - 2 (1.805 mi.)	BY366	93
COEUR D'ALENE GAS MA Tank Status: Currently In Use Tank Status: Closed Facility Id: 1-280179 Facility Id: 1-280181	1932 GOVERNMENT WY	E 1 - 2 (1.808 mi.)	BV375	96
IDAHO DEPARTMENT OF Tank Status: Closed Facility Id: 1-280016	3706 INDUSTRIAL AVE	NNW 1 - 2 (1.814 mi.)	CA388	98
BOB M BROWN Tank Status: Closed Facility Id: 1-280654	2900 GOVERNMENT WY	ENE 1 - 2 (1.815 mi.)	BT393	100
ATLAS BUILDING CTR Tank Status: Closed Facility Id: 1-280047	US 95 & KATHLEEN	NE 1 - 2 (1.819 mi.)	CC404	102
IDAHO DEPARTMENT OF Tank Status: Closed Facility Id: 1-280117	3802 INDUSTRIAL AVE	NNW 1 - 2 (1.834 mi.)	CE421	106
MCCOMISH FAMILY TRUS Tank Status: Closed Facility Id: 1-280116	3025 N GOVERNMENT WY	ENE 1 - 2 (1.836 mi.)	BW430	107
FRED MEYER FUEL #49 Tank Status: Currently In Use Facility Id: 1-280734	560 WEST KATHLEEN	NE 1 - 2 (1.847 mi.)	CC436	109
SAFeway INC #1470 Tank Status: Currently In Use Facility Id: 1-280723	121 NEIDER AVE	ENE 1 - 2 (1.856 mi.)	CJ442	110
SCHWAN'S SALES Tank Status: Closed Facility Id: 1-280103	3906 INDUSTRIAL AVE	NNW 1 - 2 (1.857 mi.)	CI443	111
TRANSPORTATION DEPAR Tank Status: Closed Facility Id: 1-280155	103 POPLAR AVE	ESE 1 - 2 (1.869 mi.)	CM451	112
NORTH IDAHO COLLEGE Tank Status: Closed Facility Id: 1-280703	905 RIVER AVE	SE 1 - 2 (1.874 mi.)	CN453	113

EXECUTIVE SUMMARY

<u>Equal/Higher Elevation</u>	<u>Address</u>	<u>Direction / Distance</u>	<u>Map ID</u>	<u>Page</u>
CITY PARK CEMETERY S Tank Status: Closed Facility Id: 1-280093	1053 C ST	ESE 1 - 2 (1.877 mi.)	CO456	114
PRECISION WOOD PRODS Tank Status: Closed Facility Id: 1-280042	4002 INDUSTRIAL AVE	NNW 1 - 2 (1.883 mi.)	CQ462	115
PARKER TOYOTA Tank Status: Closed Facility Id: 1-280600	470 W KATHLEEN AVE	NE 1 - 2 (1.884 mi.)	CR466	117
ENERGY PRODUCTS OF I Tank Status: Closed Facility Id: 1-280211	4006 INDUSTRIAL AVE	NNW 1 - 2 (1.884 mi.)	CQ469	117
COEUR D' ALENE GAS S Tank Status: Closed Facility Id: 1-280133	1422 GOVERNMENT WY	ESE 1 - 2 (1.920 mi.)	CV492	122
NORTH IDAHO COLLEGE Tank Status: Currently In Use Facility Id: 1-280096	1000 W GARDEN AVE	SE 1 - 2 (1.950 mi.)	CT505	125
COSTCO WHOLESALE GAS Tank Status: Currently In Use Facility Id: 1-280731	175 EAST NEIDER AVE	ENE 1 - 2 (1.956 mi.)	CZ511	127
GITTEL'S GROCERY Tank Status: Closed Facility Id: 1-280154	1201 GOVERNMENT WY	ESE 1 - 2 (1.968 mi.)	CX517	129
COLEMAN OIL CO Tank Status: Currently In Use Facility Id: 1-280068	108 HARRISON	ESE 1 - 2 (1.972 mi.)	CX521	129
U-RENT Tank Status: Closed Facility Id: 1-280196	2111 N 3RD	E 1 - 2 (1.977 mi.)	DE527	131
IDAHO DEPARTMENT OF Tank Status: Closed Facility Id: 1-280122	701 RIVER DR	SE 1 - 2 (1.978 mi.)	DF530	132
SUNSET DODGE AKA JER Tank Status: Closed Facility Id: 1-280631	320 W KATHLEEN	NE 1 - 2 (1.982 mi.)	DH540	134
A & D MINIMART Tank Status: Currently In Use Facility Id: 1-280681	356 E APPLEWAY	E >2 (2.002 mi.)	CY553	137
OIL CAN HENRYS Tank Status: Closed Facility Id: 1-280735	1830 NORTH 3RD ST	ESE >2 (2.014 mi.)	DI560	139
FREEWAY JIFI STOP Tank Status: Currently In Use Facility Id: 1-280019	2105 N 4TH ST	E >2 (2.017 mi.)	DE563	139
ID NAT GUARD/POST FA Tank Status: Closed Facility Id: 1-280120	E 5555 SELTICE WAY	WNW >2 (2.018 mi.)	DC567	140
LUKES TRANSFER & STO Tank Status: Closed Facility Id: 1-280045	705 LINCOLN WY	SE >2 (2.020 mi.)	DL569	141

EXECUTIVE SUMMARY

<u>Equal/Higher Elevation</u>	<u>Address</u>	<u>Direction / Distance</u>	<u>Map ID</u>	<u>Page</u>
WOODSY'S ZIP STOP #2 Tank Status: Closed Facility Id: 1-280610	3675 N GOVERNMENT WY	ENE >2 (2.024 mi.)	DJ572	142
DAVID L PATZER Tank Status: Currently In Use Facility Id: 1-280020	W 650 CLAYTON AVE	NE >2 (2.026 mi.)	DM573	142
SPECIALTY SALES & SE Tank Status: Closed Facility Id: 1-280620	115 E HARRISON AVE	ESE >2 (2.026 mi.)	DN577	143
DAVID M KOHLI Tank Status: Closed Facility Id: 1-280656	2303 N 4TH	E >2 (2.031 mi.)	DO578	143
DAVID M KOHLI Tank Status: Closed Facility Id: 1-280646	2301 N 4TH ST	E >2 (2.031 mi.)	DO579	144
MOTOR TECH Tank Status: Closed Facility Id: 1-280177	2304 N 4TH ST	E >2 (2.042 mi.)	DO584	145
CITY OF COEUR D'ALEN Tank Status: Closed Facility Id: 1-280124	BEST & 4TH ST	E >2 (2.046 mi.)	DR592	147
BRACKS FASTENERS Tank Status: Closed Facility Id: 1-280672	1823 N 4TH	ESE >2 (2.080 mi.)	DV606	150
7-ELEVEN #25528 Tank Status: Closed Facility Id: 1-280075	409 E BEST AVE	E >2 (2.083 mi.)	DR608	151
LAKESIDE MOBILE Tank Status: Currently In Use Facility Id: 1-280071	508 N W BLVD	SE >2 (2.088 mi.)	611	151
MILLWOOD FOREST PROD Tank Status: Closed Facility Id: 1-280008	4903 INDUSTRIAL AVE	NNW >2 (2.091 mi.)	DT618	153
BEAUDRY MOTORS INC Tank Status: Closed Facility Id: 1-280174	1701 N 4TH	ESE >2 (2.099 mi.)	DZ623	154
KNUDTSEN CHEVROLET C Tank Status: Closed Facility Id: 1-280046	1710 N 4TH ST	ESE >2 (2.100 mi.)	DZ625	155
KATHLEEN CHEVRON Tank Status: Currently In Use Facility Id: 1-280716	3840 N GOVERNMENT WA	ENE >2 (2.104 mi.)	DX629	156
WASHINGTON WATER POW Tank Status: Closed Facility Id: 1-280033	510 BEST AVE	E >2 (2.133 mi.)	EE639	158
LAKE CITY FORD Tank Status: Closed Facility Id: 1-280024	1508 N 4TH	ESE >2 (2.137 mi.)	EF642	159
DOYLES WHOLESALE Tank Status: Closed Facility Id: 1-280060	651 W PLEASANT	NE >2 (2.170 mi.)	EG647	160

EXECUTIVE SUMMARY

<u>Equal/Higher Elevation</u>	<u>Address</u>	<u>Direction / Distance</u>	<u>Map ID</u>	<u>Page</u>
MARVIN G MILLER Tank Status: Closed Facility Id: 1-280224	W 625 DALTON AVE	NE >2 (2.177 mi.)	EG651	161
COEUR D'ALENE GARAGE Tank Status: Closed Facility Id: 1-280145	W 450 PARK AVE	SE >2 (2.185 mi.)	656	162
BORAH ELEMENTARY Tank Status: Closed Facility Id: 1-280686	632 BORAH AVE	E >2 (2.223 mi.)	EM669	165
BOLLER'S AUTOMOTIVE Tank Status: Closed Facility Id: 1-280029	1148 N 4TH ST	ESE >2 (2.234 mi.)	EN673	166
M & C TIRE Tank Status: Closed Facility Id: 1-280619	1145 N 4TH ST	ESE >2 (2.234 mi.)	EN677	167
R C WORST & CO INC Tank Status: Closed Facility Id: 1-280107	625 BEST AVE	E >2 (2.239 mi.)	EO683	168
POST FALLS HIGHWAY D Tank Status: Closed Facility Id: 1-280118	E 5701 SELTICE WAY	WNW >2 (2.246 mi.)	EP686	169

<u>Lower Elevation</u>	<u>Address</u>	<u>Direction / Distance</u>	<u>Map ID</u>	<u>Page</u>
YACHT CLUB SALES & S Tank Status: Closed Facility Id: 1-280084	N 1000 MARINA DR	SE 1 - 2 (1.651 mi.)	BF256	68

State and tribal voluntary cleanup sites

ID VCP: A review of the ID VCP list, as provided by EDR, and dated 03/10/2015 has revealed that there is 1 ID VCP site within approximately 2.5 miles of the target property.

<u>Lower Elevation</u>	<u>Address</u>	<u>Direction / Distance</u>	<u>Map ID</u>	<u>Page</u>
DEARMOND MILL Facility Id: 2011BAZ1749	927 RIVER AVE	SE 1 - 2 (1.815 mi.)	CB392	99

State and tribal Brownfields sites

ID BROWNFIELDS: A review of the ID BROWNFIELDS list, as provided by EDR, and dated 03/10/2015 has revealed that there is 1 ID BROWNFIELDS site within approximately 2.5 miles of the target property.

EXECUTIVE SUMMARY

<u>Equal/Higher Elevation</u>	<u>Address</u>	<u>Direction / Distance</u>	<u>Map ID</u>	<u>Page</u>
RIVERSTONE FORMER CE Facility Id: 2014BAZ86	2200 W JOHN LOOP	E 1/4 - 1/2 (0.369 mi.)	E19	11

ADDITIONAL ENVIRONMENTAL RECORDS

Local Lists of Hazardous waste / Contaminated Sites

ID ALLSITES: A review of the ID ALLSITES list, as provided by EDR, and dated 03/10/2015 has revealed that there are 181 ID ALLSITES sites within approximately 2.5 miles of the target property.

<u>Equal/Higher Elevation</u>	<u>Address</u>	<u>Direction / Distance</u>	<u>Map ID</u>	<u>Page</u>
STIMSON LUMBER ATLAS Facility Id: 2013BAZ144	2722 W SELTICE WAY	NNE 1/8 - 1/4 (0.160 mi.)	B4	7
COEUR D ALENE HONDA Facility Id: 2011BAZ1404	2745 SELTICE WY	NNE 1/8 - 1/4 (0.198 mi.)	B8	8
CDA HONDA Facility Id: 2011BAZ1405	2620 SELTICE WAY	ENE 1/4 - 1/2 (0.311 mi.)	D15	10
RIVERSTONE FORMER CE Facility Id: 2014BAZ86	2200 W JOHN LOOP	E 1/4 - 1/2 (0.369 mi.)	E19	11
Y-J FOODS INC Facility Id: 2011BAZ7535	3585 W SELTICE WY	WNW 1/2 - 1 (0.509 mi.)	F23	12
CENTRAL PRE-MIX CONC Facility Id: 2011BAZ1129	2500 W SELTICE	ENE 1/2 - 1 (0.519 mi.)	G25	12
FAIRWOOD APARTMENT H Facility Id: 2011BAZ2096	1905 W APPLEWAY AVE	ENE 1/2 - 1 (0.560 mi.)	G28	13
GOODIES Facility Id: 2011BAZ2519	1650 W APPLEWAY	ENE 1/2 - 1 (0.795 mi.)	K38	15
KOOTENAI CNTY FIRE P Facility Id: 2011BAZ3819	1712 GOLF COURSE RD	ENE 1/2 - 1 (0.808 mi.)	J42	17
UNITED PARCEL SERVIC Facility Id: 2011BAZ6698	1704 GOLF COURSE RD	ENE 1/2 - 1 (0.812 mi.)	J44	17
GOODIES COUNTRY QUIC Facility Id: 2011BAZ2518	1675 W APPLEWAY	ENE 1/2 - 1 (0.831 mi.)	K47	18
EAST SIDE HWY DIST Facility Id: 2011BAZ1947	2903 RAMSEY RD	ENE 1/2 - 1 (0.879 mi.)	M52	19
GRANNIS PETROLEUM PR Facility Id: 2011BAZ2575	1421 W APPLEWAY	ENE 1/2 - 1 (0.914 mi.)	N56	20
COLEMAN OIL Facility Id: 2011BAZ1432	3500 N RAMSEY RD	NE 1/2 - 1 (0.990 mi.)	P65	22
IDAHO PANHANDLE NATI Facility Id: 2011BAZ6805	1201 IRONWOOD DR.	E 1 - 2 (1.017 mi.)	R67	23
P I C INDUSTRIES INC Facility Id: 2011BAZ4962	4401 W SELTICE WAY	WNW 1 - 2 (1.038 mi.)	S72	24
GREAT NORTHERN EQUIP Facility Id: 2011BAZ2583	1212 APPLEWAY	E 1 - 2 (1.064 mi.)	T75	25

EXECUTIVE SUMMARY

<u>Equal/Higher Elevation</u>	<u>Address</u>	<u>Direction / Distance</u>	<u>Map ID</u>	<u>Page</u>
COEUR D'ALENE TRACTO Facility Id: 2011BAZ1416	1112 W. APPLEWAY	E 1 - 2 (1.091 mi.)	T84	28
EAGLE HARDWARE Facility Id: 2011BAZ4085	901 APPLEWAY	E 1 - 2 (1.107 mi.)	T92	29
WI FOREST PRODUCTS Facility Id: 2011BAZ7457	1401 W DAVIDSON	ESE 1 - 2 (1.130 mi.)	X95	30
JACKPOT FOOD MART Facility Id: 2011BAZ3388	1801 NW BLVD	ESE 1 - 2 (1.136 mi.)	X97	31
A L WELDING PRODUCTS Facility Id: 2011BAZ81	1705 NW BLVD	ESE 1 - 2 (1.196 mi.)	AB106	33
QWIK STOP NO 14 Facility Id: 2011BAZ5375	1720 NW BLVD	ESE 1 - 2 (1.212 mi.)	AB109	34
U-HAUL CO. Facility Id: 2011BAZ6619	750 W. APPLEWAY	E 1 - 2 (1.240 mi.)	Z119	36
NEIGHBORS INC Facility Id: 2011BAZ4677	3201 N HUETTER RD	W 1 - 2 (1.245 mi.)	AD121	37
MILL RIVER STORAGE F Facility Id: 2011BAZ4450	3400 HUETTER	WNW 1 - 2 (1.271 mi.)	AE127	38
DRIFTWOOD INVESTORS Facility Id: 2011BAZ1888	703 APPLEWAY	E 1 - 2 (1.283 mi.)	AF132	39
US EPA COEUR D ALENE Facility Id: 2011BAZ7036	3800 N RAMSEY RD	NE 1 - 2 (1.292 mi.)	AH137	40
PIT STOP/MINI MART Facility Id: 2011BAZ5163	1527 NW BLVD	ESE 1 - 2 (1.308 mi.)	AI141	41
USDA FOREST SERVICE Facility Id: 2011BAZ1410	3600 NURSERY RD.	N 1 - 2 (1.327 mi.)	AJ146	42
QUALITY AUTO & MARIN Facility Id: 2012BAZ379	1525 NW BLVD	ESE 1 - 2 (1.331 mi.)	AI148	43
FAIRWAY GAS & GROCER Facility Id: 2011BAZ2095	1735 KATHLEEN AVE	NNE 1 - 2 (1.364 mi.)	AL159	45
CITY OF COEUR D'ALEN Facility Id: 2011BAZ1259	4100 RAMSEY RD	NNE 1 - 2 (1.428 mi.)	AR183	50
STAN CRAFT BOAT CO Facility Id: 2011BAZ6155	6848 E MAPLEWOOD AVE	W 1 - 2 (1.453 mi.)	AQ190	52
CHEVRON USA INC SS 9 Facility Id: 2011BAZ1214	406 W APPLEWAY	E 1 - 2 (1.529 mi.)	AT207	56
KOOTENAI MEDICAL CEN Facility Id: 2011BAZ3824	2003 LINCOLN WY	E 1 - 2 (1.545 mi.)	AV212	57
JIM PETERS PROPERTY Facility Id: 2011BAZ3578	6715 E SELTICE	WNW 1 - 2 (1.598 mi.)	AX227	61
PEDIATRIC DENTAL CEN Facility Id: 2013BAZ282	1717 N LINCOLN WAY	ESE 1 - 2 (1.605 mi.)	BA230	62
HWY 95 JIFI STOP Facility Id: 2011BAZ2907	350 W APPLEWAY	E 1 - 2 (1.607 mi.)	AZ231	62
WALGREENS 6863 Facility Id: 2014BAZ118	335 W APPLEWAY	E 1 - 2 (1.626 mi.)	AZ240	64

EXECUTIVE SUMMARY

<u>Equal/Higher Elevation</u>	<u>Address</u>	<u>Direction / Distance</u>	<u>Map ID</u>	<u>Page</u>
SOUND DECISIONS Facility Id: 2011BAZ6056	350 CHERRY LN	ENE 1 - 2 (1.626 mi.)	242	64
HOLIDAY STATIONSTORE Facility Id: 2011BAZ2821	312 HAYCRAFT	E 1 - 2 (1.641 mi.)	BD249	66
A-EXPRESS NO 243 Facility Id: 2011BAZ171	220 IRONWOOD DR	ESE 1 - 2 (1.655 mi.)	BG259	69
RITE AID 5420 Facility Id: 2011BAZ5063	208 IRONWOOD DR	E 1 - 2 (1.672 mi.)	BK265	70
INTERSTATE CONCRETE Facility Id: 2011BAZ3321	845 W KATHLEEN AVE	NE 1 - 2 (1.701 mi.)	BJ276	73
COEUR D ALENE Q-LUBE Facility Id: 2011BAZ2137	484 BOSANKO RD	ENE 1 - 2 (1.706 mi.)	BH281	74
COEUR D ALENE TOLL C Facility Id: 2011BAZ1415	2115 N GOVT WAY	E 1 - 2 (1.724 mi.)	BO286	75
TKS PAINTING LLC Facility Id: 2014BAZ162	183 W HAYCRAFT AVE	E 1 - 2 (1.740 mi.)	BP291	76
QWIK STOP NO 25 Facility Id: 2011BAZ5376	215 APPLEWAY	E 1 - 2 (1.766 mi.)	BR305	79
KMART NO 7207 Facility Id: 2011BAZ3800	201 W NEIDER	ENE 1 - 2 (1.768 mi.)	BS307	80
ALTONS TIRE & AUTOMO Facility Id: 2011BAZ262	200 W APPLEWAY	E 1 - 2 (1.783 mi.)	BR323	83
COEUR D'ALENE JIFI S Facility Id: 2011BAZ1406	201 W APPLEWAY	E 1 - 2 (1.783 mi.)	BR327	84
MCCOMISH FAMILY TRUS Facility Id: 2011BAZ4326	3025 N GOVT WY	ENE 1 - 2 (1.787 mi.)	BW331	85
DEMING INDUSTRIES IN Facility Id: 2011BAZ1771	2945 N GOVT WAY	ENE 1 - 2 (1.789 mi.)	BT333	86
COLUMBIA PAINT & COA Facility Id: 2011BAZ1444	2801 N GOVT WAY	E 1 - 2 (1.792 mi.)	BP334	86
MONTGOMERY WARD RETA Facility Id: 2011BAZ4516	101 BEST AVE	E 1 - 2 (1.794 mi.)	BR337	87
HICKORY FARMS Facility Id: 2011BAZ2771	104 E APPLEWAY	E 1 - 2 (1.795 mi.)	BR341	88
CLEANCO LAUNDRY CENT Facility Id: 2011BAZ1346	106 W HAYCRAFT	E 1 - 2 (1.795 mi.)	BP345	89
REGION 1 OFFICE Facility Id: 2011BAZ5475	2320 N GOVT WAY	E 1 - 2 (1.799 mi.)	BU352	90
ID TRANS DEPT CDA MT Facility Id: 2011BAZ3053	1917 GOVT WAY	E 1 - 2 (1.804 mi.)	BY357	91
ROCKYS BODY SHOP II Facility Id: 2011BAZ5634	116 E APPLEWAY	E 1 - 2 (1.804 mi.)	BR361	92
OLSONS FAST LUBE Facility Id: 2011BAZ7522	106 W. ANTON	ENE 1 - 2 (1.812 mi.)	BT386	98
ID DOL (A) Facility Id: 2011BAZ2989	3706 INDUSTRIAL AVE	NNW 1 - 2 (1.814 mi.)	CA387	98

EXECUTIVE SUMMARY

<u>Equal/Higher Elevation</u>	<u>Address</u>	<u>Direction / Distance</u>	<u>Map ID</u>	<u>Page</u>
STOCK BLDG SUPPLY Facility Id: 2011BAZ6243	505 W KATHLEEN AVE	NE 1 - 2 (1.816 mi.)	CC399	101
PIP PRINTING STORE 1 Facility Id: 2011BAZ5161	610 W HUBBARD AVE ST	SE 1 - 2 (1.833 mi.)	BX417	105
SHAWN MONTEE TIMBER Facility Id: 2011BAZ5869	6420 E SELTICE WAY	WNW 1 - 2 (1.834 mi.)	CD418	105
ID DEPT OF LANDS Facility Id: 2011BAZ2990	3806 INDUSTRIAL AVE.	NNW 1 - 2 (1.834 mi.)	CE420	105
1932 N GOVT WAY Facility Id: 2011BAZ17	1932 N GOVT WY	E 1 - 2 (1.835 mi.)	BY423	106
FRED MEYER FUEL NO 4 Facility Id: 2011BAZ2308	560 W KATHLEEN AVE	NE 1 - 2 (1.842 mi.)	CC432	108
BOB M BROWN Facility Id: 2011BAZ713	2900 N GOVT WAY	ENE 1 - 2 (1.845 mi.)	CF433	108
MOTION SPORTS Facility Id: 2011BAZ4552	2920 N GOVT WAY	ENE 1 - 2 (1.852 mi.)	CF438	109
SCHWAN'S HOME SERVIC Facility Id: 2011BAZ5811	3906 INDUSTRIAL AVE.	NNW 1 - 2 (1.856 mi.)	CI441	110
SAFeway INC #1470 Facility Id: 2011BAZ5724	121 NEIDER AVE	ENE 1 - 2 (1.856 mi.)	CJ442	110
TRANSPORTATION DEPAR Facility Id: 2011BAZ3030	103 POPLAR AVE	ESE 1 - 2 (1.869 mi.)	CM451	112
CITY PARK CEMETERY S Facility Id: 2011BAZ1301	1053 C ST	ESE 1 - 2 (1.877 mi.)	CO456	114
KENNY V AUTO & TIRE Facility Id: 2013BAZ131	110 E APPLEWAY	E 1 - 2 (1.877 mi.)	CP457	114
COEUR D ALENE MUFFLE Facility Id: 2011BAZ1417	3110 N GOVT WAY	ENE 1 - 2 (1.880 mi.)	CH459	115
PARKER TOYOTA Facility Id: 2011BAZ5017	470 W KATHLEEN AVE	NE 1 - 2 (1.884 mi.)	CR467	117
DAVE SMITH DETAILING Facility Id: 2012BAZ377	107 E SPRUCE AVE	ESE 1 - 2 (1.888 mi.)	CK474	118
NORTH IDAHO COMMUNIT Facility Id: 2011BAZ4737	137 E SPRUCE	ESE 1 - 2 (1.913 mi.)	CK485	121
COEUR D ALENE GAS SH Facility Id: 2011BAZ1400	1422 N GOVT WY	ESE 1 - 2 (1.934 mi.)	CV495	123
GITTELS GROCERY Facility Id: 2011BAZ2479	1201 N GOVT WY	ESE 1 - 2 (1.949 mi.)	CX502	124
NORTH IDAHO COLLEGE Facility Id: 2011BAZ3028	1000 W. GARDEN	SE 1 - 2 (1.950 mi.)	CT506	125
HOLMBER AND ASSOCIAT Facility Id: 2011BAZ2825	301 E. APPLEWAY	E 1 - 2 (1.954 mi.)	CY509	126
COSTCO WHOLESALE GAS Facility Id: 2011BAZ1561	175 E NEIDER AVE	ENE 1 - 2 (1.956 mi.)	CZ510	127
WASTE MANAGEMENT OF Facility Id: 2011BAZ7291	4902 INDUSTRIAL WAY	NNW 1 - 2 (1.960 mi.)	DA512	127

EXECUTIVE SUMMARY

<u>Equal/Higher Elevation</u>	<u>Address</u>	<u>Direction / Distance</u>	<u>Map ID</u>	<u>Page</u>
COLEMAN OIL CO Facility Id: 2011BAZ6728	108 HARRISON	ESE 1 - 2 (1.972 mi.)	CX521	129
BLUEBIRD RECYCLING I Facility Id: 2011BAZ701	4885 INDUSTRIAL WAY	NNW 1 - 2 (1.973 mi.)	CW522	130
U-RENT Facility Id: 2011BAZ6739	2111 N 3RD ST	E 1 - 2 (1.977 mi.)	DE528	131
ID DOL CDA Facility Id: 2011BAZ2992	701 RIVER AVE	SE 1 - 2 (1.978 mi.)	DF529	132
POST FALLS SHOP Facility Id: 2014BAZ145	6001 E SELTICE WAY	WNW 1 - 2 (1.979 mi.)	DG534	133
SUNSET DODGE AKA JER Facility Id: 2011BAZ6292	320 W KATHLEEN AVE	NE 1 - 2 (1.982 mi.)	DH541	135
JACK POOLE PROPERTY Facility Id: 2013BAZ137	802 LINCOLN WAY	SE 1 - 2 (1.986 mi.)	DD542	135
CITY SERVICE VALCON Facility Id: 2011BAZ1304	109 E HARRISON AVE	ESE 1 - 2 (1.997 mi.)	CX548	136
A & D INC Facility Id: 2011BAZ67	356 E APPLEWAY	E >2 (2.002 mi.)	CY552	137
FRENCH CLEANERS & SH Facility Id: 2011BAZ2321	305 LOCUST ST.	E >2 (2.013 mi.)	DI556	138
OIL CAN HENRYS Facility Id: 2011BAZ4870	1830 N 3RD ST	ESE >2 (2.014 mi.)	DI558	138
FREEWAY JIFI STOP Facility Id: 2011BAZ2316	2105 N 4TH ST	E >2 (2.017 mi.)	DE564	140
ZIPSTOP CONVENIENCE Facility Id: 2011BAZ7569	3675 N GOVT WY	ENE >2 (2.017 mi.)	DJ565	140
KOOTENAI COUNTY Facility Id: 2013BAZ132	1808 3RD ST.	ESE >2 (2.018 mi.)	566	140
LUKES TRANSFER & STO Facility Id: 2011BAZ4105	705 LINCOLN WY	SE >2 (2.020 mi.)	DL570	141
KERR OIL BULK PLANT Facility Id: 2011BAZ1719	650 W CLAYTON AVE	NE >2 (2.026 mi.)	DM575	142
OFFICE FURNITURE OUT Facility Id: 2011BAZ6090	115 E. HARRISON AVE.	ESE >2 (2.026 mi.)	DN576	143
IDA COM Facility Id: 2011BAZ3138	600 W CLAYTON AVE	NE >2 (2.035 mi.)	DM580	144
CLARK OIL CO Facility Id: 2011BAZ1327	103 SUMMIT AVE	ESE >2 (2.037 mi.)	DN581	144
THE HOME DEPOT STORE Facility Id: 2011BAZ2831	220 W KATHLEEN AVE	NE >2 (2.038 mi.)	DP582	144
MOTOR TECH Facility Id: 2011BAZ6733	2304 N 4TH ST	E >2 (2.042 mi.)	DO585	145
COMPTON PROPERTY Facility Id: 2011BAZ1477	2612 N 4TH ST	E >2 (2.044 mi.)	DR588	146
SUNSET LAUNDRY & DRY Facility Id: 2011BAZ6293	2514 N 4TH	E >2 (2.045 mi.)	DQ591	147

EXECUTIVE SUMMARY

<u>Equal/Higher Elevation</u>	<u>Address</u>	<u>Direction / Distance</u>	<u>Map ID</u>	<u>Page</u>
SHERWIN WILLIAMS CO Facility Id: 2011BAZ5881	2011 N 4TH AVE	E >2 (2.052 mi.)	DS593	147
DAVE SMITH FRONTIER Facility Id: 2011BAZ1708	1902 N 4TH ST	E >2 (2.069 mi.)	DI597	148
US 95 COLLISION REPA Facility Id: 2011BAZ6741	460 W CLAYTON AVE	NE >2 (2.076 mi.)	DU600	149
JIMS RADIATOR SERVIC Facility Id: 2011BAZ3585	454 W CLAYTON AVE	NE >2 (2.079 mi.)	DU604	149
BRACKS FASTENERS Facility Id: 2011BAZ859	1823 N 4TH	ESE >2 (2.080 mi.)	DV605	150
JAMES BLACK REALTY Facility Id: 2013BAZ130	6155 W HARBOR DR	W >2 (2.081 mi.)	607	150
7-ELEVEN NO 25528 Facility Id: 2011BAZ58	409 E BEST AVE	E >2 (2.083 mi.)	DR609	151
US EPA LAKE CITY HS Facility Id: 2011BAZ7045	6101 RAMSEY RD	NNE >2 (2.088 mi.)	DW612	152
NORTHWEST WATERPROOF Facility Id: 2011BAZ4820	410 E ANNIE AVE	E >2 (2.090 mi.)	DS614	152
VISTA MANAGEMENT Facility Id: 2011BAZ7202	1219 N 2ND ST	ESE >2 (2.091 mi.)	616	152
MILLWOOD FOREST PROD Facility Id: 2011BAZ4458	4903 INDUSTRIAL AVE	NNW >2 (2.091 mi.)	DT617	153
LAKE CITY AUTO BODY Facility Id: 2011BAZ3868	2414 N 4TH ST	E >2 (2.099 mi.)	DQ621	153
BEAUDRY MOTORS INC Facility Id: 2011BAZ1414	1701 N 4TH	ESE >2 (2.099 mi.)	DZ623	154
KNUDTSEN CHEVROLET C Facility Id: 2011BAZ3814	1710 N 4TH ST	ESE >2 (2.100 mi.)	DZ624	154
POST FALLS HIGHWAY D Facility Id: 2011BAZ5232	5701 E SELTICE WAY	WNW >2 (2.104 mi.)	EA628	155
UNITED POWDER COATIN Facility Id: 2011BAZ6716	6225 N ATLAS RD	N >2 (2.108 mi.)	630	156
LAKE CITY POWDER COA Facility Id: 2013BAZ286	6225 ACE ST	N >2 (2.115 mi.)	EB631	156
COSTCO WHOLESALE 773 Facility Id: 2011BAZ1560	355 E NEIDER AVE	ENE >2 (2.116 mi.)	EC633	156
THORCO INC Facility Id: 2011BAZ6446	4965 INDUSTRIAL AVE	NNW >2 (2.128 mi.)	637	157
KATHLEEN CHEVRON Facility Id: 2011BAZ3671	3840 N GOVT WAY	ENE >2 (2.133 mi.)	DX638	157
WASHINGTON WATER POW Facility Id: 2011BAZ7290	510 BEST AVE	E >2 (2.133 mi.)	EE639	158
LAKE CITY FORD AUTO Facility Id: 2011BAZ3870	1503 N 4TH ST	ESE >2 (2.136 mi.)	EF641	158
LAKE CITY FORD Facility Id: 2011BAZ3869	1508 N 4TH	ESE >2 (2.137 mi.)	EF642	159

EXECUTIVE SUMMARY

<u>Equal/Higher Elevation</u>	<u>Address</u>	<u>Direction / Distance</u>	<u>Map ID</u>	<u>Page</u>
MIDWAY APPLIANCE PAR Facility Id: 2013BAZ3	520 E BEST AVE	E >2 (2.162 mi.)	EE645	160
POST FALLS HIGHWAY D Facility Id: 2011BAZ5231	5629 EAST SELTICE WA	WNW >2 (2.174 mi.)	EH648	160
MARVIN G MILLER Facility Id: 2011BAZ4218	625 W DALTON AVE	NE >2 (2.176 mi.)	EG650	161
TOM ADDIS DODGE INC Facility Id: 2011BAZ6474	314 W CLAYTON AVE	NE >2 (2.184 mi.)	EI652	161
TOM ADDIS LAKE CITY Facility Id: 2011BAZ6475	315 W CLAYTON	NE >2 (2.185 mi.)	EI658	163
BIG R STORE Facility Id: 2012BAZ366	170 E KATHLEEN AVE	ENE >2 (2.191 mi.)	EJ659	163
CANNON HILL INDUSTRI Facility Id: 2013BAZ102	5605 E SELTICE WAY	WNW >2 (2.199 mi.)	EH661	164
LAKESIDE CHEVRON Facility Id: 2011BAZ3888	508 NW BLVD	SE >2 (2.208 mi.)	EK663	164
LAKE CITY RADIATOR & Facility Id: 2011BAZ3873	4057 N GOVT WAY	NE >2 (2.213 mi.)	EL667	165
BORAH ELEMENTARY Facility Id: 2011BAZ831	632 BORAH AVE	E >2 (2.223 mi.)	EM670	165
BOLLERS AUTOMOTIVE Facility Id: 2011BAZ806	1148 N 4TH ST	ESE >2 (2.234 mi.)	EN674	166
M & C TIRE Facility Id: 2011BAZ4120	1145 N 4TH ST	ESE >2 (2.234 mi.)	EN676	167
CLEANERS (THE) Facility Id: 2011BAZ1347	1136 N 4TH ST	ESE >2 (2.239 mi.)	EN681	168
R C WORST & CO INC Facility Id: 2011BAZ5390	625 BEST AVE	E >2 (2.239 mi.)	EO682	168
US DOD ARMY IDAHO NA Facility Id: 2011BAZ6889	5555 E SELTICE WAY	WNW >2 (2.243 mi.)	EP684	169
CENTURY PUBLISHING Facility Id: 2011BAZ1133	5710 E. SELTICE WAY	WNW >2 (2.254 mi.)	EP687	170
MOR MFG Facility Id: 2011BAZ4531	5676 E SELTICE WAY	WNW >2 (2.272 mi.)	EP688	170
RUSS COOKS AUTOMOTIV Facility Id: 2011BAZ588	904 N 3RD ST	ESE >2 (2.273 mi.)	689	170
ROBIDEAUX MOTOR CO D Facility Id: 2011BAZ5602	351 W DALTON AVE	NE >2 (2.280 mi.)	EQ691	171
COACHMAN BODY SHOP N Facility Id: 2011BAZ1386	415 NW BLVD	SE >2 (2.280 mi.)	ER692	171
PERFECTION TIRE Facility Id: 2011BAZ5093	4825 N. GOVT. WAY	NE >2 (2.281 mi.)	693	171
GROUND FORCE UNDERGR Facility Id: 2011BAZ2605	5650 E SELTICE WAY	WNW >2 (2.285 mi.)	EP694	171
BARTON OLDSMOBILE CA Facility Id: 2011BAZ1676	317 W DALTON AVE.(PA	NE >2 (2.294 mi.)	EQ696	172

EXECUTIVE SUMMARY

<u>Equal/Higher Elevation</u>	<u>Address</u>	<u>Direction / Distance</u>	<u>Map ID</u>	<u>Page</u>
KOOTENAI CNTY 1 Facility Id: 2011BAZ3817	501 N GOVT WAY	SE >2 (2.305 mi.)	697	172
MIDTOWN MOTORS Facility Id: 2011BAZ4432	1008 N 4TH ST	ESE >2 (2.307 mi.)	698	173
MAVERIK COUNTRY STOR Facility Id: 2013BAZ263	1649 W HANLEY	NNE >2 (2.321 mi.)	700	173
ROAD SPORT Facility Id: 2011BAZ5583	5540 E SELTICE WAY N	WNW >2 (2.347 mi.)	ES701	173
BEDINI ELECTRONICS Facility Id: 2011BAZ568	5540 E SELTICE WAY N	WNW >2 (2.347 mi.)	ES702	174
MARKS AUTOMOTIVE PF Facility Id: 2011BAZ4201	5540 E SELTICE WAY N	WNW >2 (2.347 mi.)	ES703	174
PONDEROSA MOTORS Facility Id: 2013BAZ283	845 N 4TH ST	ESE >2 (2.351 mi.)	ET704	174
EMERALD CLEANERS Facility Id: 2011BAZ2018	826 N 4TH ST	ESE >2 (2.357 mi.)	ET705	174
NORTH IDAHO COLLEGE Facility Id: 2011BAZ4736	717 E WALNUT AVE	ESE >2 (2.359 mi.)	706	174
GLEN R FABER Facility Id: 2011BAZ2487	625 E HARRISON AVE (ESE >2 (2.370 mi.)	707	175
LOCAL COLOR Facility Id: 2011BAZ4050	804 N 4TH	ESE >2 (2.381 mi.)	ET708	175
COEUR D ALENE CREAME Facility Id: 2013BAZ109	513 N 2ND	SE >2 (2.386 mi.)	EU709	175
RIVER CITY AUTO BODY Facility Id: 2011BAZ5567	5450 E SELTICE WAY	WNW >2 (2.393 mi.)	ES710	175
KOOTENAI CNTY SHERIF Facility Id: 2011BAZ3821	5500 N GOVT WAY	NE >2 (2.403 mi.)	711	175
COEUR D ALENE FIRE D Facility Id: 2011BAZ1399	320 FOSTER	SE >2 (2.409 mi.)	712	176
ALLIED WELDERY LLC Facility Id: 2011BAZ576	418 N 2ND ST	SE >2 (2.420 mi.)	EU713	176
CONOCO/MODERN RADIAT Facility Id: 2011BAZ1502	105 W SHERMAN AVE	SE >2 (2.435 mi.)	EV714	176
COEUR D ALENE LAKESI Facility Id: 2013BAZ114	101 E LAKESIDE	SE >2 (2.460 mi.)	EV715	177
AAMCO TRANSMISSION C Facility Id: 2011BAZ92	415 N 3RD ST	SE >2 (2.474 mi.)	716	177
COEUR D ALENE CITY F Facility Id: 2011BAZ1396	115 N FIRST AVE	SE >2 (2.475 mi.)	EV717	177
COOPERATIVE SUPPLY I Facility Id: 2011BAZ1541	5831 N GOVT WAY	NE >2 (2.475 mi.)	718	177
PLUMB CO SUPPLY Facility Id: 2011BAZ5173	155 E DALTON	NE >2 (2.479 mi.)	719	177
ACTION AUTO Facility Id: 2013BAZ105	1524 N 9TH ST	ESE >2 (2.489 mi.)	720	178

EXECUTIVE SUMMARY

<u>Equal/Higher Elevation</u>	<u>Address</u>	<u>Direction / Distance</u>	<u>Map ID</u>	<u>Page</u>
DONALD P CAMPBELL Facility Id: 2011BAZ1847	518 4TH ST	SE >2 (2.499 mi.)	721	178

<u>Lower Elevation</u>	<u>Address</u>	<u>Direction / Distance</u>	<u>Map ID</u>	<u>Page</u>
YACHT CLUB SALES & S Facility Id: 2011BAZ7523	1000 N MARINA DR	SE 1 - 2 (1.651 mi.)	BF254	67
DEARMOND MILL Facility Id: 2011BAZ1749	927 RIVER AVE	SE 1 - 2 (1.815 mi.)	CB392	99

ID CDL: A review of the ID CDL list, as provided by EDR, and dated 07/22/2010 has revealed that there are 14 ID CDL sites within approximately 2 miles of the target property.

<u>Equal/Higher Elevation</u>	<u>Address</u>	<u>Direction / Distance</u>	<u>Map ID</u>	<u>Page</u>
Not reported	2400 SELTICE WAY	ENE 1/4 - 1/2 (0.363 mi.)	D18	10
Not reported	1789 W. APPLEWAY #20	ENE 1/2 - 1 (0.742 mi.)	35	15
Not reported	2916 N. JULIA STREET	ENE 1 - 2 (1.272 mi.)	129	38
Not reported	4215 ABBY RD.	NNW 1 - 2 (1.418 mi.)	181	50
Not reported	1808 MELROSE	ESE 1 - 2 (1.484 mi.)	196	53
Not reported	416 W APPLEWAY	E 1 - 2 (1.527 mi.)	AT204	55
Not reported	3818 SCHREIBER WAY	NE 1 - 2 (1.638 mi.)	BE247	65
Not reported	3818 SCHREIBER	NE 1 - 2 (1.638 mi.)	BE248	66
Not reported	409 LACROSSE	ESE 1 - 2 (1.754 mi.)	298	77
Not reported	310 W WALNUT	ESE 1 - 2 (1.812 mi.)	385	98
Not reported	1124 C ST.	ESE 1 - 2 (1.856 mi.)	440	110
Not reported	1056 B ST	ESE 1 - 2 (1.925 mi.)	CO493	122
Not reported	1112 A ST	ESE 1 - 2 (1.946 mi.)	500	124
Not reported	1428 N. 1ST	ESE 1 - 2 (1.997 mi.)	546	136

Records of Emergency Release Reports

HMIRS: A review of the HMIRS list, as provided by EDR, and dated 12/29/2014 has revealed that there is 1 HMIRS site within approximately 2 miles of the target property.

<u>Equal/Higher Elevation</u>	<u>Address</u>	<u>Direction / Distance</u>	<u>Map ID</u>	<u>Page</u>
1704 GOLF COURSE ROA	1704 GOLF COURSE ROA	ENE 1/2 - 1 (0.812 mi.)	J43	17

ID SPILLS: A review of the ID SPILLS list, as provided by EDR, and dated 06/20/2011 has revealed that there are 20 ID SPILLS sites within approximately 2 miles of the target property.

<u>Equal/Higher Elevation</u>	<u>Address</u>	<u>Direction / Distance</u>	<u>Map ID</u>	<u>Page</u>
CDA HONDA Date Closed: 11/28/2003	2620 SELTICE WAY	ENE 1/4 - 1/2 (0.311 mi.)	D15	10
CENTRAL PRE-MIX CONC Date Closed: 6/27/1994	2500 W SELTICE	ENE 1/2 - 1 (0.519 mi.)	G25	12

EXECUTIVE SUMMARY

<u>Equal/Higher Elevation</u>	<u>Address</u>	<u>Direction / Distance</u>	<u>Map ID</u>	<u>Page</u>
GREAT NORTHERN EQUIP Date Closed: 8/2/1993	1212 APPLEWAY	E 1 - 2 (1.064 mi.)	T75	25
APPLEWAY CAR WASH Date Closed: 6/20/2003	W 1100 APPLEWAY	E 1 - 2 (1.094 mi.)	T89	29
WI FOREST PRODUCTS Date Closed: 4/5/1993	1401 W DAVIDSON	ESE 1 - 2 (1.130 mi.)	X95	30
GARY'S GAS AND FOOD Date Closed: 9/21/1990	1801 NW BLVD	ESE 1 - 2 (1.131 mi.)	Y96	31
CITY SHOP Date Closed: 3/15/1991	4100 RAMSEY RD	NNE 1 - 2 (1.429 mi.)	AR184	51
INTERLAKE PROFESSION Date Closed: 4/2/2002	700 IRONWOOD DR	E 1 - 2 (1.507 mi.)	AV200	54
APPLEWAY JIFI STOP Date Closed: 7/1/1993	W 406 APPLEWAY	E 1 - 2 (1.566 mi.)	AZ222	60
JIM PETERS PROPERTY	6715 E SELTICE	WNW 1 - 2 (1.598 mi.)	AX227	61
INTERSTATE CONCRETE Date Closed: 4/27/2004	845 W KATHLEEN	NE 1 - 2 (1.701 mi.)	BJ279	73
COEUR D'ALENE JIFI S Date Closed: 4/16/1998 Date Closed: 1/29/2001	201 W APPLEWAY	E 1 - 2 (1.783 mi.)	BR327	84
THORCO ELECTRIC, INC Date Closed: 8/29/2003	INDUSTRIAL AVE W/ATL	N 1 - 2 (1.794 mi.)	336	86
COEUR D'ALENE DIST 1 Date Closed: 4/19/1993	1917 GOVERNMENT WY	E 1 - 2 (1.805 mi.)	BY366	93
DEMING INDUSTRIES	2945 N GOVERNMENT WA	ENE 1 - 2 (1.815 mi.)	BT397	101
ATLAS BUILDING CTR Date Closed: 11/5/1992	US 95 & KATHLEEN	NE 1 - 2 (1.819 mi.)	CC404	102
LAKE COEUR D'ALENE Date Closed: 9/1/2001	3780 INDUSTRIAL AVE	NNW 1 - 2 (1.828 mi.)	CA412	104
CITY PARK CEMETERY S Date Closed: 10/21/1992	1053 C ST	ESE 1 - 2 (1.877 mi.)	CO456	114
GTE NORTHWEST INC CD Date Closed: 5/10/1991	1422 GOVERNMENT WAY	ESE 1 - 2 (1.920 mi.)	CV491	122
NORTH IDAHO COLLEGE Date Closed: 9/28/1990	1000 W. GARDEN	SE 1 - 2 (1.950 mi.)	CT506	125

Other Ascertainable Records

RCRA NonGen / NLR: A review of the RCRA NonGen / NLR list, as provided by EDR, and dated 12/09/2014 has revealed that there are 33 RCRA NonGen / NLR sites within approximately 2.25 miles of the target property.

<u>Equal/Higher Elevation</u>	<u>Address</u>	<u>Direction / Distance</u>	<u>Map ID</u>	<u>Page</u>
COEUR D ALENE HONDA	2620 SELTICE WAY	ENE 1/4 - 1/2 (0.311 mi.)	D14	10
US DA FS PANHANDLE N	1201 IRONWOOD DR	E 1 - 2 (1.017 mi.)	R66	23

EXECUTIVE SUMMARY

<u>Equal/Higher Elevation</u>	<u>Address</u>	<u>Direction / Distance</u>	<u>Map ID</u>	<u>Page</u>
KOOTENAI CNTY RAMSEY	3650 N RAMSEY RD	NE 1 - 2 (1.181 mi.)	AA103	33
QWIK STOP NO 14	1720 NORTHWEST BLVD	ESE 1 - 2 (1.224 mi.)	AB113	35
FORMER FEDERAL EXPRE	1717 NORTHWEST BLVD	ESE 1 - 2 (1.226 mi.)	AB116	35
U HAUL CO INLAND NOR	750 W APPLEWAY	E 1 - 2 (1.240 mi.)	Z120	36
US EPA COEUR D ALENE	3800 N RAMSEY RD	NE 1 - 2 (1.292 mi.)	AH136	40
REID BROS DBA PETRO	350 W APPLEWAY	E 1 - 2 (1.607 mi.)	AZ232	62
WEBCOR PAINTING INC	50 S MAIN	W 1 - 2 (1.623 mi.)	239	64
ALTONS TIRE & AUTOMO	200 W APPLEWAY	E 1 - 2 (1.783 mi.)	BR322	83
MONTGOMERY WARD 1478	101 BEST AVE	E 1 - 2 (1.794 mi.)	BR340	87
CDA LAUNDRY CENTER &	106 W HAYCRAFT	E 1 - 2 (1.795 mi.)	BP347	89
ROCKYS BODY SHOP II	116 E APPLEWAY	E 1 - 2 (1.804 mi.)	BR360	92
ID TRANS DEPT CDA GO	1917 GOVERNMENT WAY	E 1 - 2 (1.805 mi.)	BY365	93
XPRESS LUBE	106 W ANTON	ENE 1 - 2 (1.808 mi.)	BT379	97
STOCK BUILDING SUPPL	505 W KATHLEEN	NE 1 - 2 (1.816 mi.)	CC398	101
PIP PRINTING STORE 1	610 W HUBBARD AVE ST	SE 1 - 2 (1.832 mi.)	BX415	104
SHAWN MONTEE TIMBER	6420 E SELTICE WAY	WNW 1 - 2 (1.834 mi.)	CD419	105
ID DOL BUREAU OF FIR	3328 W INDUSTRIAL LO	NNW 1 - 2 (1.835 mi.)	CE428	107
ID DOL CDA	701 RIVER AVE	SE 1 - 2 (1.978 mi.)	DF531	132
UNOCAL BULK PLANT 06	108 HARRISON AVE.	ESE >2 (2.020 mi.)	DK571	141
MOTOR TECH	2304 N 4TH ST	E >2 (2.042 mi.)	DO584	145
SUNSET LAUNDRY & DRY	2514 N 4TH	E >2 (2.045 mi.)	DQ590	146
THORCO, INC.	4965 INDUSTRIAL WAY	NNW >2 (2.073 mi.)	DT599	148
BRACKS FASTENERS	1823 N 4TH	ESE >2 (2.080 mi.)	DV606	150
US EPA LAKE CITY HS	6101 RAMSEY RD	NNE >2 (2.088 mi.)	DW613	152
NORTHWEST WATERPROOF	410 E ANNIE AVE	E >2 (2.090 mi.)	DS615	152
KNUDTSEN CHEVROLET C	1710 N 4TH ST	ESE >2 (2.100 mi.)	DZ625	155
LAKE CITY FORD AUTO	1503 N 4TH ST	ESE >2 (2.136 mi.)	EF640	158
LAKE CITY FORD	1508 N 4TH ST	ESE >2 (2.137 mi.)	EF643	159
BIG R STORE	170 E KATHLEEN AVE	ENE >2 (2.191 mi.)	EJ660	163
COACHMAN BODY SHOP N	415 NORTHWEST BLVD	SE >2 (2.212 mi.)	EK666	165
M & C TIRE	1145 N 4TH ST	ESE >2 (2.234 mi.)	EN677	167

US MINES: A review of the US MINES list, as provided by EDR, and dated 12/30/2014 has revealed that there are 2 US MINES sites within approximately 2.25 miles of the target property.

<u>Equal/Higher Elevation</u>	<u>Address</u>	<u>Direction / Distance</u>	<u>Map ID</u>	<u>Page</u>
INTERSTATE CONCRETE		NE 1 - 2 (1.664 mi.)	BJ262	69
POST FALLS HWY DIST	5629 E SELTICE WAY	WNW >2 (2.104 mi.)	EA627	155

FTTS: A review of the FTTS list, as provided by EDR, and dated 04/09/2009 has revealed that there are 4 FTTS sites within approximately 2 miles of the target property.

<u>Equal/Higher Elevation</u>	<u>Address</u>	<u>Direction / Distance</u>	<u>Map ID</u>	<u>Page</u>
IDAHO FOREST INDUSTR	2850 SELTICE WAY	N 1/8 - 1/4 (0.147 mi.)	A1	7
TOMLINSON BLACK NORT	1400 NORTHWOOD CENTE	E 1/2 - 1 (0.922 mi.)	O60	21
EAGLE HARDWARE & GAR	901 APPLEWAY AVE	E 1 - 2 (1.107 mi.)	T93	30
COEUR D ALENE CY OF	915 HUBBARD	SE 1 - 2 (1.904 mi.)	CN481	120

EXECUTIVE SUMMARY

HIST FTTS: A review of the HIST FTTS list, as provided by EDR, and dated 10/19/2006 has revealed that there are 4 HIST FTTS sites within approximately 2 miles of the target property.

<u>Equal/Higher Elevation</u>	<u>Address</u>	<u>Direction / Distance</u>	<u>Map ID</u>	<u>Page</u>
IDAHO FOREST INDUSTR	2850 SELTICE WAY	N 1/8 - 1/4 (0.147 mi.)	A1	7
TOMLINSON BLACK NORT	1400 NORTHWOOD CENTE	E 1/2 - 1 (0.922 mi.)	O60	21
EAGLE HARDWARE & GAR	901 APPLEWAY AVE	E 1 - 2 (1.107 mi.)	T93	30
COEUR D ALENE CY OF	915 HUBBARD	SE 1 - 2 (1.904 mi.)	CN482	120

ICIS: A review of the ICIS list, as provided by EDR, and dated 01/23/2015 has revealed that there are 3 ICIS sites within approximately 2 miles of the target property.

<u>Equal/Higher Elevation</u>	<u>Address</u>	<u>Direction / Distance</u>	<u>Map ID</u>	<u>Page</u>
FRANKLIN STREET WATE	700 IRONWOOD DRIVE	E 1 - 2 (1.507 mi.)	AV199	54
ACI EXCAVATION	HIGHWAY 95 SOUTH	E 1 - 2 (1.538 mi.)	210	57
COEUR D ALENE ADVANC	915 W HUBBARD ST	SE 1 - 2 (1.801 mi.)	BX354	90

MLTS: A review of the MLTS list, as provided by EDR, and dated 12/29/2014 has revealed that there are 5 MLTS sites within approximately 2 miles of the target property.

<u>Equal/Higher Elevation</u>	<u>Address</u>	<u>Direction / Distance</u>	<u>Map ID</u>	<u>Page</u>
RUEN-YEAGER ASSOCIAT	1119 IRONWOOD PARKWA	ESE 1 - 2 (1.093 mi.)	V86	28
NORTH IDAHO DENSOMET	1119 IRONWOOD PARKWA	ESE 1 - 2 (1.093 mi.)	V87	28
WELCH COMER & ASSOCI	1626 LINCOLN WAY	ESE 1 - 2 (1.633 mi.)	BC246	65
INTERSTATE CONCRETE	845 WEST KATHLEEN AV	NE 1 - 2 (1.701 mi.)	BJ274	72
MFG, INC.	1044 NORTHWEST BLVD.	SE 1 - 2 (1.710 mi.)	BM282	74

FINDS: A review of the FINDS list, as provided by EDR, and dated 01/18/2015 has revealed that there are 73 FINDS sites within approximately 2 miles of the target property.

<u>Equal/Higher Elevation</u>	<u>Address</u>	<u>Direction / Distance</u>	<u>Map ID</u>	<u>Page</u>
STIMSON LUMBER COMPA	2850 SELTICE WAY	N 1/8 - 1/4 (0.147 mi.)	A2	7
STIMSON LUMBER CO AT	3074 WEST SELTICE WA	NW 1/8 - 1/4 (0.201 mi.)	C10	9
STIMSON LUMBER COMPA	3074 W SELTICE WAY	NW 1/8 - 1/4 (0.201 mi.)	C11	9
COEUR D ALENE HONDA	2620 SELTICE WAY	ENE 1/4 - 1/2 (0.311 mi.)	D14	10
COEUR D'ALENE FIBER	3528 W SELTICE WAY	WNW 1/4 - 1/2 (0.424 mi.)	22	11
CENTRAL PRE-MIX CDA	2500 SELTICE WAY	ENE 1/2 - 1 (0.519 mi.)	G26	13
U S BANK COEUR D'ALE	3700 SELTICE WAY	WNW 1/2 - 1 (0.604 mi.)	H30	14
HOLIDAY INN EXPRESS	2300 W SELTICE WAY	E 1/2 - 1 (0.684 mi.)	I32	14
UNITED PARCEL SERVIC	1704 GOLF COURSE RD	ENE 1/2 - 1 (0.812 mi.)	J45	17
ID TRANS DEPT CDA ST	2902 RAMSEY RD	ENE 1/2 - 1 (0.848 mi.)	K50	19
SRM DEVELOPMENT LLC	2362 OLD MILL LOOP	ESE 1/2 - 1 (0.885 mi.)	55	20
TOMLINSON BLACK NORT	1400 N NORTHWOOD CEN	E 1/2 - 1 (0.922 mi.)	O58	20
USDA FS PANHANDLE NF	1201 W IRONWOOD DR	E 1 - 2 (1.018 mi.)	R68	23
P I C INDUSTRIES INC	4401 W SELTICE WAY	WNW 1 - 2 (1.038 mi.)	S73	24
COEUR D ALENE TRACTO	1112 W APPLEWAY	E 1 - 2 (1.091 mi.)	T83	27
LOWES HIW COEUR D AL	901 APPLEWAY AVE	E 1 - 2 (1.107 mi.)	T91	29
HIDDEN HILL MOBILE H	W 4506 SELTICE WAY	WNW 1 - 2 (1.124 mi.)	94	30

EXECUTIVE SUMMARY

<u>Equal/Higher Elevation</u>	<u>Address</u>	<u>Direction / Distance</u>	<u>Map ID</u>	<u>Page</u>
KOOTENAI CNTY RAMSEY	3650 N RAMSEY RD	NE 1 - 2 (1.181 mi.)	AA102	32
KOOTENAI COUNTY TRAN	3650 RAMSEY ROAD	NE 1 - 2 (1.181 mi.)	AA105	33
QWIK STOP NO 14	1720 NORTHWEST BLVD	ESE 1 - 2 (1.224 mi.)	AB111	34
FEDERAL EXPRESS CORP	1717 NORTHWEST BLVD	ESE 1 - 2 (1.226 mi.)	AB115	35
U HAUL CO INLAND NOR	750 W APPLEWAY	E 1 - 2 (1.240 mi.)	Z120	36
US EPA COEUR D ALENE	3800 N RAMSEY RD	NE 1 - 2 (1.292 mi.)	AH136	40
FRANKLIN STREET WATE	700 IRONWOOD DRIVE	E 1 - 2 (1.507 mi.)	AV199	54
CHEVRON USA INC SS 9	406 W APPLEWAY	E 1 - 2 (1.529 mi.)	AT206	56
ACI EXCAVATION	HIGHWAY 95 SOUTH	E 1 - 2 (1.538 mi.)	210	57
RAMSEY ELEMENTARY SC	WEST 1351 KATHLEEN A	NE 1 - 2 (1.541 mi.)	211	57
KOOTENAI MEDICAL CTR	2003 LINCOLN WAY	E 1 - 2 (1.545 mi.)	AV216	58
PERFORMANCE ASSOCIAT	6711 E. SELTICE WAY	WNW 1 - 2 (1.600 mi.)	AX229	61
REID BROS DBA PETRO	350 W APPLEWAY	E 1 - 2 (1.607 mi.)	AZ232	62
WEBCOR PAINTING INC	50 S MAIN	W 1 - 2 (1.623 mi.)	239	64
HOLIDAY STATION STOR	312 HAYCRAFT	E 1 - 2 (1.641 mi.)	BD250	66
PAYLESS 3045	208 IRONWOOD DR	E 1 - 2 (1.672 mi.)	BK266	70
USA PETROLEUM	198 IRONWOOD	E 1 - 2 (1.673 mi.)	BK268	71
INTERSTATE CONCRETE	845 W KATHLEEN AVE	NE 1 - 2 (1.701 mi.)	BJ278	73
COEUR D'ALENE CHARTE	711 W KATHLEEN AVE	NE 1 - 2 (1.718 mi.)	BN284	74
TKS PAINTING CO	183 W HAYCRAFT AVE	E 1 - 2 (1.740 mi.)	BP293	76
INTERSTATE CONCRETE	UNKNOWN	NE 1 - 2 (1.750 mi.)	BN297	77
ALTONS TIRE & AUTOMO	200 W APPLEWAY	E 1 - 2 (1.783 mi.)	BR322	83
MONTGOMERY WARD 1478	101 BEST AVE	E 1 - 2 (1.794 mi.)	BR340	87
CDA LAUNDRY CENTER &	106 W HAYCRAFT	E 1 - 2 (1.795 mi.)	BP347	89
COEUR D ALENE ADVANC	915 W HUBBARD ST	SE 1 - 2 (1.801 mi.)	BX354	90
IMPACT AUTOBODY	116 E. APPLEWAY	E 1 - 2 (1.804 mi.)	BR359	91
ROCKYS BODY SHOP II	116 E APPLEWAY	E 1 - 2 (1.804 mi.)	BR360	92
ID TRANS DEPT CDA GO	1917 GOVERNMENT WAY	E 1 - 2 (1.805 mi.)	BY365	93
COLUMBIA PAINT & COA	2801 N GOVERNMENT WA	E 1 - 2 (1.806 mi.)	BT369	94
GAS MART/GRANNIS PET	1932 GOVERNMENT WAY	E 1 - 2 (1.808 mi.)	BV376	96
XPRESS LUBE	106 W ANTON	ENE 1 - 2 (1.808 mi.)	BT379	97
DEMING INDUSTRIES IN	2945 N GOVERNMENT WA	ENE 1 - 2 (1.815 mi.)	BT395	100
STOCK BUILDING SUPPL	505 W KATHLEEN	NE 1 - 2 (1.816 mi.)	CC400	101
COEUR D'ALENE PAVING	120 E ANTON AVE	E 1 - 2 (1.828 mi.)	BT411	104
BLACK SHEEP SPORTING	308 SEALE AVE	ENE 1 - 2 (1.828 mi.)	413	104
PIP PRINTING STORE 1	610 W HUBBARD AVE ST	SE 1 - 2 (1.832 mi.)	BX415	104
SHAWN MONTEE TIMBER	6420 E SELTICE WAY	WNW 1 - 2 (1.834 mi.)	CD419	105
LLOYD SAUBERAN AUTO	3025 NORTH GOVERNMEN	ENE 1 - 2 (1.835 mi.)	BW425	106
AT&T WIRELESS COEUR	123 EAST LOCUST AVE	E 1 - 2 (1.862 mi.)	BY445	111
COEUR D ALENE	470 KATHLEEN	NE 1 - 2 (1.884 mi.)	CR468	117
RICHARD'S AUTO BODY	105 E. SPRUCE AVE.	ESE 1 - 2 (1.886 mi.)	CK471	118
GUNNER PRODUCTIONS,	6310 E. SELTICE WAY	WNW 1 - 2 (1.891 mi.)	CS475	119
NORTHWEST PAINT & BO	6220 E COMMERCE LOOP	WNW 1 - 2 (1.908 mi.)	CS484	120
SOUND PLASTICS	3488 W. INDUSTRIAL L	NNW 1 - 2 (1.945 mi.)	CW499	124
NORTH IDAHO COLLEGE	1000 WEST GARDEN AVE	SE 1 - 2 (1.950 mi.)	CT507	126
WASTE MANAGEMENT OF	4902 INDUSTRIAL WAY	NNW 1 - 2 (1.960 mi.)	DA513	128
MODERN GLASS COMPANY	3727 WEST INDUSTRIAL	NNW 1 - 2 (1.970 mi.)	CW519	129
ID DOL CDA	701 RIVER AVE	SE 1 - 2 (1.978 mi.)	DF531	132
GROUND FORCE WORLDWI	6001 E SELTICE WAY	WNW 1 - 2 (1.979 mi.)	DG532	132
SUNSET DODGE AKA JER	320 W KATHLEEN	NE 1 - 2 (1.982 mi.)	DH540	134
PREMIER ELECTRIC MOT	6180 E. SELTICE WAY	WNW 1 - 2 (1.992 mi.)	DC544	135
CITY SERVICE INC.	109 E HARRISON AVE.	ESE 1 - 2 (1.997 mi.)	CX547	136
COLEMAN OIL COEUR	108 E HARRISON	ESE 1 - 2 (1.998 mi.)	CX550	136
Lower Elevation	Address	Direction / Distance	Map ID	Page
STIMSON LUMBER CO DE	927 RIVER AVENUE	SE 1 - 2 (1.815 mi.)	CB390	99

EXECUTIVE SUMMARY

<u>Lower Elevation</u>	<u>Address</u>	<u>Direction / Distance</u>	<u>Map ID</u>	<u>Page</u>
STIMSON LUMBER COMPA	926 RIVER AVENUE	SE 1 - 2 (1.817 mi.)	CB401	101
STIMSON LUMBER COMPA	926 RIVER AVENUE	SE 1 - 2 (1.817 mi.)	CB402	102

RMP: A review of the RMP list, as provided by EDR, and dated 02/01/2015 has revealed that there are 2 RMP sites within approximately 2 miles of the target property.

<u>Equal/Higher Elevation</u>	<u>Address</u>	<u>Direction / Distance</u>	<u>Map ID</u>	<u>Page</u>
COEUR D'ALENE ADVANC	915 W. HUBBARD AVE.	SE 1 - 2 (1.801 mi.)	BX355	91
COEUR D'ALENE ADVANC	881 W. HUBBARD AVE.	SE 1 - 2 (1.804 mi.)	BX364	92

ID UIC: A review of the ID UIC list, as provided by EDR, and dated 01/26/2015 has revealed that there are 203 ID UIC sites within approximately 2 miles of the target property.

<u>Equal/Higher Elevation</u>	<u>Address</u>	<u>Direction / Distance</u>	<u>Map ID</u>	<u>Page</u>
I.F.I. UIC Number: 95X0179001 UIC Number: 95X0179002	2850 W. SELTICE WAY	N 1/8 - 1/4 (0.147 mi.)	A3	7
COEUR D'ALENE HONDA UIC Number: 95X0422001 UIC Number: 95X0422002 UIC Number: 95X0422003 UIC Number: 95X0422004	2745 W. SELTICE	NNE 1/8 - 1/4 (0.198 mi.)	B9	8
SUNDOWN SALOON UIC Number: 95X0423001 UIC Number: 95X0423002	2691 SELTICE	NE 1/8 - 1/4 (0.229 mi.)	12	9
SELTICE WAY ROADWAY UIC Number: 95X1485001 UIC Number: 95X1485002 UIC Number: 95X1485003 UIC Number: 95X1485004 UIC Number: 95X1485005 <i>*Additional key fields are available in the Map Findings section</i>	SELTICE WAY BRIDGE E	NNW 1/4 - 1/2 (0.268 mi.)	13	9
HOLIDAY INN EXPRESS UIC Number: 95X1295001 UIC Number: 95X1295002	2300 W. SELTICE WAY	ENE 1/4 - 1/2 (0.405 mi.)	20	11
RIVERSTONE WEST 3RD UIC Number: 95X1746001 UIC Number: 95X1746002 UIC Number: 95X1746003 UIC Number: 95X1746004 UIC Number: 95X1746005	2238 W. JOHN LOOP	E 1/4 - 1/2 (0.405 mi.)	E21	11
RIVERSTONE PLAZA SUB UIC Number: 95X1578001 UIC Number: 95X1578002 UIC Number: 95X1578003 UIC Number: 95X1578004 UIC Number: 95X1578005 <i>*Additional key fields are available in the Map Findings section</i>	2500 W. SELTICE WAY	ENE 1/2 - 1 (0.519 mi.)	G27	13

EXECUTIVE SUMMARY

<u>Equal/Higher Elevation</u>	<u>Address</u>	<u>Direction / Distance</u>	<u>Map ID</u>	<u>Page</u>
US BANK CALL CENTER UIC Number: 95X1377001 UIC Number: 95X1377002 UIC Number: 95X1377003 UIC Number: 95X1377004 UIC Number: 95X1377005 <i>*Additional key fields are available in the Map Findings section</i>	3700 SELTICE WAY	WNW 1/2 - 1 (0.604 mi.)	H29	13
HOLIDAY INN EXPRESS UIC Number: 95X1425001 UIC Number: 95X1425002 UIC Number: 95X1425003	2300 W. SELTICE WAY	E 1/2 - 1 (0.684 mi.)	I31	14
LEGENDS APARTMENT CO UIC Number: 95X0489001 UIC Number: 95X0489002 UIC Number: 95X0489003 UIC Number: 95X0489004	GOLF COURSE RD. & FA	NE 1/2 - 1 (0.704 mi.)	33	14
TONY WEIMER UIC Number: 95X1056001 UIC Number: 95X1056002 UIC Number: 95X1056003 UIC Number: 95X1056004 UIC Number: 95X1056005 <i>*Additional key fields are available in the Map Findings section</i>	4200 SELTICE WAY SUI	WNW 1/2 - 1 (0.742 mi.)	34	15
KROK COMMUNITY CENTE UIC Number: 95X1745001	1765 W. GOLF COURSE	ENE 1/2 - 1 (0.779 mi.)	J36	15
SALVATION ARMY - CDA UIC Number: 95W008001 Permit Status: CU	1765 WEST GOLF COURS	ENE 1/2 - 1 (0.779 mi.)	J37	15
GOODIES UIC Number: 95X0896001 UIC Number: 95X0896002	1650 W APPLEWAY	ENE 1/2 - 1 (0.795 mi.)	K38	15
ETCO SERVICES UIC Number: 95W006001 Permit Status: CU	1950 BELLERIVE	ESE 1/2 - 1 (0.796 mi.)	40	16
UNITED PARCEL SERVIC UIC Number: 95X1674001 UIC Number: 95X1674002 UIC Number: 95X1674003 UIC Number: 95X1674004	1704 WEST GOLF COURS	ENE 1/2 - 1 (0.812 mi.)	J46	18
LEE RANCH LIMITED PA UIC Number: 95X0845001 UIC Number: 95X0845002 UIC Number: 95X0845003 UIC Number: 95X0845004	1675 WEST APPLEWAY	ENE 1/2 - 1 (0.831 mi.)	K48	18
PLAZA AT IRONWOOD UIC Number: 95X0591001 UIC Number: 95X0591002 UIC Number: 95X0591003 UIC Number: 95X0591004 UIC Number: 95X0591005	IRONWOOD DRIVE & NOR	E 1/2 - 1 (0.862 mi.)	L51	19
DAYS INN UIC Number: 95X0392001 UIC Number: 95X0392002	2200 NORTHWEST BLVD.	E 1/2 - 1 (0.881 mi.)	L54	20

EXECUTIVE SUMMARY

<u>Equal/Higher Elevation</u>	<u>Address</u>	<u>Direction / Distance</u>	<u>Map ID</u>	<u>Page</u>
FIELDSTONE AT PRAIRI UIC Number: 95X0964001 UIC Number: 95X0964002 UIC Number: 95X0964003 UIC Number: 95X0964004 UIC Number: 95X0964005 <i>*Additional key fields are available in the Map Findings section</i>	1400 NORTHWOOD CENTE	E 1/2 - 1 (0.922 mi.)	O59	21
RIVER TOWER UIC Number: 95X1554001 UIC Number: 95X1554002 UIC Number: 95X1554003 UIC Number: 95X1554004 UIC Number: 95X1554005 <i>*Additional key fields are available in the Map Findings section</i>	2100 NORTHWEST BLVD	ESE 1/2 - 1 (0.945 mi.)	61	22
IDAHO PANHANDLE NATI UIC Number: 95X0390001 UIC Number: 95X0390002	1201 IRONWOOD DR.	E 1 - 2 (1.017 mi.)	R67	23
IDAHO INDEPENDENT BA UIC Number: 95X1170001 UIC Number: 95X1170002 UIC Number: 95X1170003 UIC Number: 95X1170004	1260 W. RIVERSTONE D	ESE 1 - 2 (1.022 mi.)	69	23
CALDWELL BANKER, SCH UIC Number: 95X0627001 UIC Number: 95X0627002 UIC Number: 95X0627003 UIC Number: 95X0627004 UIC Number: 95X0627005 <i>*Additional key fields are available in the Map Findings section</i>	1924 NORTHWEST BLVD	ESE 1 - 2 (1.030 mi.)	70	24
H&E EQUIPMENT UIC Number: 95X1780001	1212 WEST APPLEWAY	E 1 - 2 (1.064 mi.)	T74	25
GREAT NORTHERN EQUIP UIC Number: 95X0395001 UIC Number: 95X0395002	1212 APPLEWAY	E 1 - 2 (1.064 mi.)	T75	25
PARKWOOD BUSINESS PR UIC Number: 95X0391001 UIC Number: 95X0391002 UIC Number: 95X0391003 UIC Number: 95X0391004 UIC Number: 95X0391005 <i>*Additional key fields are available in the Map Findings section</i>	2005 IRONWOOD PKWY.	E 1 - 2 (1.069 mi.)	U76	25
PARKWOOD BUSINESS PR UIC Number: 95X0756001 UIC Number: 95X0756002 UIC Number: 95X0756003 UIC Number: 95X0756004 UIC Number: 95X0756005 <i>*Additional key fields are available in the Map Findings section</i>	2005 IRONWOOD PARKWA	E 1 - 2 (1.069 mi.)	U77	26
1250 OFFICE BLDG. UIC Number: 95X0467001	1250 IRONWOOD DR.	ESE 1 - 2 (1.077 mi.)	V79	26
IRONWOOD NORTH PARTN UIC Number: 95X0855001	1221 IRONWOOD	ESE 1 - 2 (1.079 mi.)	V80	27

EXECUTIVE SUMMARY

<u>Equal/Higher Elevation</u>	<u>Address</u>	<u>Direction / Distance</u>	<u>Map ID</u>	<u>Page</u>
COEUR D'ALENE TRACTO UIC Number: 95X0396001	1112 W. APPLEWAY	E 1 - 2 (1.091 mi.)	T84	28
PINE TREE HEALTH GRO UIC Number: 95X0388001	1112 IRONWOOD DR.	ESE 1 - 2 (1.095 mi.)	V90	29
EAGLE HARDWARE UIC Number: 95X0844001 UIC Number: 95X0844002 UIC Number: 95X0844003 UIC Number: 95X0844004 UIC Number: 95X0844005 <i>*Additional key fields are available in the Map Findings section</i>	901 APPLEWAY	E 1 - 2 (1.107 mi.)	T92	29
EMMA AVE. COMMERCIAL UIC Number: 95X1280001 UIC Number: 95X1280002 UIC Number: 95X1451001 UIC Number: 95X1451002	1221 EMMA AVE.	ESE 1 - 2 (1.155 mi.)	Y98	32
LOOTENAI COUNTY SOLI UIC Number: 95X1319001	3650 N. RAMSEY RD.	NE 1 - 2 (1.181 mi.)	AA104	33
IRONWOOD PLACE PROFE UIC Number: 95X0386001	2201-2207 IRONWOOD P	E 1 - 2 (1.221 mi.)	AC110	34
IRONWOOD MEDICAL PLA UIC Number: 95X0389001 UIC Number: 95X0389002 UIC Number: 95X0389003	IRONWOOD DR. & IRONW	E 1 - 2 (1.225 mi.)	AC114	35
PLAYERS UIC Number: 95X0408001 UIC Number: 95X0664001	757 W APPLEWAY	E 1 - 2 (1.226 mi.)	Z117	36
65 UNIT MOTEL UIC Number: 95X0915001 UIC Number: 95X0915002	747 W APPLEWAY AVE	E 1 - 2 (1.236 mi.)	Z118	36
U-HAUL CO. UIC Number: 95X0398001 UIC Number: 95X0398002	750 W. APPLEWAY	E 1 - 2 (1.240 mi.)	Z119	36
CHINOOK PROPERTIES M UIC Number: 95X1260001 UIC Number: 95X1260002 UIC Number: 95X1260003 UIC Number: 95X1260004 UIC Number: 95X1260005 <i>*Additional key fields are available in the Map Findings section</i>	980 IRONWOOD DRIVE	E 1 - 2 (1.247 mi.)	AC122	37
IVY COURT UIC Number: 95X1300001	2200 N. IRONWOOD PLA	E 1 - 2 (1.252 mi.)	AC125	38
RIDGEWOOD TERRACE AP UIC Number: 95X0165001	1001 EMMA AVE.	ESE 1 - 2 (1.257 mi.)	126	38
ADVENTURES-N-FUL UIC Number: 95X0931001 UIC Number: 95X0931002 UIC Number: 95X0931003	722 W APPLEWAY	E 1 - 2 (1.275 mi.)	AF130	39
SKYVIEW MEDICAL PARK UIC Number: 95X1469001	950 IRONWOOD DRIVE	E 1 - 2 (1.278 mi.)	AG131	39

EXECUTIVE SUMMARY

<u>Equal/Higher Elevation</u>	<u>Address</u>	<u>Direction / Distance</u>	<u>Map ID</u>	<u>Page</u>
IRONWOOD ATHLETIC CL UIC Number: 95X0385001 UIC Number: 95X0385002 UIC Number: 95X0385003 UIC Number: 95X0385004	940 IRONWOOD DR.	E 1 - 2 (1.289 mi.)	AG134	40
DU-PLEX'S UIC Number: 95X1161001	2625 HOWARD ST	E 1 - 2 (1.289 mi.)	AF135	40
NORTHWEST FINANCIAL UIC Number: 95X0170001	1620 NORTHWEST BLVD.	ESE 1 - 2 (1.293 mi.)	AI138	40
DR C CARDARELLI UIC Number: 95X0868001 UIC Number: 95X0868002	2271 IRONWOOD CENTER	E 1 - 2 (1.304 mi.)	140	41
SUNRISE DEV. NW INC. UIC Number: 95X1367001	3786 HUETTER	WNW 1 - 2 (1.320 mi.)	142	41
COEUR D'ALENE FIRE D UIC Number: 95X1571001 UIC Number: 95X1571002 UIC Number: 95X1571003 UIC Number: 95X1571004 UIC Number: 95X1571005	3850 N. RAMSEY RD.	NE 1 - 2 (1.321 mi.)	AH143	41
COEUR D'ALENE NURSER UIC Number: 95X1147001 UIC Number: 95X1147002 UIC Number: 95X1147003	3600 NURSERY ROAD	N 1 - 2 (1.327 mi.)	AJ145	42
USDA FOREST SERVICE UIC Number: 95X0524001	3600 NURSERY RD.	N 1 - 2 (1.327 mi.)	AJ146	42
UNKNOWN UIC Number: 95X0384001	916 IRONWOOD DR.	E 1 - 2 (1.332 mi.)	AG149	43
TWIN GABLES MEDICAL UIC Number: 95X0504001 UIC Number: 95X0504002	914 IRONWOOD DRIVE	E 1 - 2 (1.334 mi.)	AG150	43
PANHANDLE HEALTH DIS UIC Number: 95X0432001 UIC Number: 95X0432002 UIC Number: 95X0432003 UIC Number: 95X0381001 UIC Number: 95X0381002 <i>*Additional key fields are available in the Map Findings section</i>	2195 IRONWOOD CT.	E 1 - 2 (1.335 mi.)	152	44
IRONWOOD APARTMENTS UIC Number: 95X0508001 UIC Number: 95X0508002 UIC Number: 95X0508003 UIC Number: 95X0508004 UIC Number: 95X0508005 <i>*Additional key fields are available in the Map Findings section</i>	951 EMMA AVENUE	ESE 1 - 2 (1.337 mi.)	153	44
COEUR D'ALENE COMPOS UIC Number: 95X0473001	3500 JULIA STREET	ENE 1 - 2 (1.338 mi.)	154	44
MOTEL 6 UIC Number: 95X0400003 UIC Number: 95X0400004 UIC Number: 95X0400005 UIC Number: 95X0400006 UIC Number: 95X0400001 <i>*Additional key fields are available in the Map Findings section</i>	416 W. APPLEWAY	E 1 - 2 (1.346 mi.)	155	44

EXECUTIVE SUMMARY

<u>Equal/Higher Elevation</u>	<u>Address</u>	<u>Direction / Distance</u>	<u>Map ID</u>	<u>Page</u>
SUMMIT VENTURES, LLC UIC Number: 95X1366001	1023 W. LACROSSE	ESE 1 - 2 (1.357 mi.)	AI157	45
GIBBS MERCANTILE BLD UIC Number: 95X0175001	1520 NORTHWEST BLVD.	ESE 1 - 2 (1.362 mi.)	AK158	45
IRONWOOD CHAPEL UIC Number: 95X0427001	2300 IRONWOOD DR.	ESE 1 - 2 (1.366 mi.)	162	46
CARWASH PLAZA UIC Number: 95X1253001 UIC Number: 95X1253002 UIC Number: 95X1253003	1716 KATHLEEN	NNE 1 - 2 (1.368 mi.)	AL163	46
DOMINO'S PIZZA UIC Number: 95X0399001	632 APPLEWAY	E 1 - 2 (1.377 mi.)	AM165	46
ADELPHIA UIC Number: 95X0939001 UIC Number: 95X0939002 UIC Number: 95X0939003 UIC Number: 95X0939004 UIC Number: 95X0939005 <i>*Additional key fields are available in the Map Findings section</i>	2305 KATHLEEN AVE	NNE 1 - 2 (1.377 mi.)	AN167	47
COEUR D'ALENE CELLAR UIC Number: 95X1502001 UIC Number: 95X1502002	3890 N. SCHRIEBER WA	NE 1 - 2 (1.386 mi.)	AO168	47
NORTHWEST PLACE UIC Number: 95X1526001 UIC Number: 95X1526002 UIC Number: 95X1526003 UIC Number: 95X1526004 UIC Number: 95X1526005 <i>*Additional key fields are available in the Map Findings section</i>	1450 NORTHWEST BLVD.	ESE 1 - 2 (1.388 mi.)	AK169	47
GINNO CONSTRUCTION UIC Number: 95X1446001 UIC Number: 95X1446002 UIC Number: 95X1446003	3893 SCHREIBER WAY	NE 1 - 2 (1.391 mi.)	AO170	48
FEDEX UIC Number: 95X0917001 UIC Number: 95X0917002 UIC Number: 95X0917003 UIC Number: 95X0917004	3832 SCHREIBER WAY W	NE 1 - 2 (1.392 mi.)	AP171	48
PINES RESTAURANT & M UIC Number: 95X0174001 UIC Number: 95X0174002	1422 NORTHWEST BLVD.	ESE 1 - 2 (1.395 mi.)	AK172	48
GINNO PHASE II UIC Number: 95X1486001	3895 N. SCHRIEBER WA	NE 1 - 2 (1.397 mi.)	AO173	48
INTEGRATED IDEAS & T UIC Number: 95X0926001	3896 N SCHREIBER WAY	NE 1 - 2 (1.401 mi.)	AO174	48
PAY'N PAK UIC Number: 95X0407001 UIC Number: 95X0407002 UIC Number: 95X0407003	609 W. APPLEWAY	E 1 - 2 (1.402 mi.)	AM175	49
SHOREWOOD HOMES UIC Number: 95X1076001 UIC Number: 95X1076002 UIC Number: 95X1076003 UIC Number: 95X1076004 UIC Number: 95X1076005 <i>*Additional key fields are available in the Map Findings section</i>	3901 SCHREIBER WAY	NE 1 - 2 (1.403 mi.)	AO176	49

EXECUTIVE SUMMARY

<u>Equal/Higher Elevation</u>	<u>Address</u>	<u>Direction / Distance</u>	<u>Map ID</u>	<u>Page</u>
RENT TO OWN UIC Number: 95X0402001 UIC Number: 95X0402002	422 APPLEWAY	E 1 - 2 (1.410 mi.)	AM177	49
PADDY'S UIC Number: 95X0406001	601 W. APPLEWAY	E 1 - 2 (1.412 mi.)	AM178	49
WINTON SCHOOL UIC Number: 95X0171001 UIC Number: 95X0171002 UIC Number: 95X0171003 UIC Number: 95X0171004	920 LACROSSE AVE.	ESE 1 - 2 (1.413 mi.)	179	50
NO NAME UIC Number: 95X1406001	3929 N. HOWARD ST.	ENE 1 - 2 (1.427 mi.)	182	50
MECKEL ENGINEERING A UIC Number: 95X1501001 UIC Number: 95X1501002	3906 N. SCHREIBER WA	NE 1 - 2 (1.430 mi.)	AO185	51
WAREHOUSE-INDUSTRIAL UIC Number: 95X1443001 UIC Number: 95X1443002	3909 SCHREIBER WAY	NE 1 - 2 (1.438 mi.)	AS186	51
TOEWS OFFICE WAREHOU UIC Number: 95X1374001 UIC Number: 95X1374002 UIC Number: 95X1374003	3850 SCHREIBER WAY	NE 1 - 2 (1.443 mi.)	AP187	51
EXCELL CONSTRUCTION UIC Number: 95X1281001 UIC Number: 95X1281002 UIC Number: 95X1281003	3842 N. SCHREIBER WA	NE 1 - 2 (1.464 mi.)	191	52
ALLERGRA PRINT AND I UIC Number: 95X1471001	3917 N SCHREIBER WAY	NE 1 - 2 (1.467 mi.)	AS192	52
GOULD CHIROPRACTIC UIC Number: 95X0429001 UIC Number: 95X0429002 UIC Number: 95X0429003	513 APPLEWAY	E 1 - 2 (1.468 mi.)	AT193	53
SUPER 8 MOTEL UIC Number: 95X0404001 UIC Number: 95X0404002 UIC Number: 95X0404003 UIC Number: 95X0404004 UIC Number: 95X0404005	505 APPLEWAY	E 1 - 2 (1.473 mi.)	AT194	53
SPEC WAREHOUSE UIC Number: 95X1359001 UIC Number: 95X1359002	3926 N. SCHREIBER WA	NE 1 - 2 (1.505 mi.)	AU198	54
ARBY'S RESTAURANT UIC Number: 95X0401001 UIC Number: 95X0401002	424 W. APPLEWAY	E 1 - 2 (1.519 mi.)	AT201	54
PRIVATE RESIDENCE UIC Number: 95X0164001	1847 NORA	ESE 1 - 2 (1.522 mi.)	AW202	55
HOLIDAY INN UIC Number: 95X0403001 UIC Number: 95X0403002 UIC Number: 95X0403003 UIC Number: 95X0403004 UIC Number: 95X0403005	414 W. APPLEWAY	E 1 - 2 (1.524 mi.)	AT203	55

**Additional key fields are available in the Map Findings section*

EXECUTIVE SUMMARY

<u>Equal/Higher Elevation</u>	<u>Address</u>	<u>Direction / Distance</u>	<u>Map ID</u>	<u>Page</u>
COEUR D'ALENE SHEET UIC Number: 95X1265001 UIC Number: 95X1265002 UIC Number: 95X1265003	3932 N. SCHREIBER WA	NE 1 - 2 (1.528 mi.)	AU205	55
SANDE'S CHEVRON SERV UIC Number: 95X0765001	W 406 APPLEWAY	E 1 - 2 (1.529 mi.)	AT208	56
KOOTENAI MEDICAL CEN UIC Number: 95X1175001 UIC Number: 95X1177001 UIC Number: 95X1312001 UIC Number: 95X1312002 UIC Number: 95X1312003 <i>*Additional key fields are available in the Map Findings section</i> Permit Status: CU	2003 LINCOLN WAY	E 1 - 2 (1.545 mi.)	AV213	57
COEUR D'ALENE POWER UIC Number: 95X0410001 UIC Number: 95X0410002	451 CHERRY LN.	ENE 1 - 2 (1.562 mi.)	219	59
MR. STEAK UIC Number: 95X0163001 UIC Number: 95X0163002 UIC Number: 95X0163003	605 EMMA	ESE 1 - 2 (1.576 mi.)	AW223	60
MEADOW RANCH SUBDIVI UIC Number: 95X1633001 UIC Number: 95X1633002 UIC Number: 95X1633003 UIC Number: 95X1633004 UIC Number: 95X1633005 <i>*Additional key fields are available in the Map Findings section</i>	BOSANKO AVE & HOWARD	NE 1 - 2 (1.577 mi.)	224	60
LINCOLN PROFESSIONAL UIC Number: 95X0167001	1801 LINCOLN WAY	ESE 1 - 2 (1.590 mi.)	BA225	61
COEUR D' ALENE BLDG. UIC Number: 95X0162001	1814 LINCOLN WAY	ESE 1 - 2 (1.596 mi.)	BA226	61
MAPLE TREE PROFESSIO UIC Number: 95X0168001 UIC Number: 95X0168002 UIC Number: 95X0168003 UIC Number: 95X0168004 UIC Number: 95X0168005	1800 LINCOLN WAY #20	ESE 1 - 2 (1.598 mi.)	BA228	61
HWY 95 JIFI STOP UIC Number: 95X1650001 UIC Number: 95X0258001 UIC Number: 95X0258002 UIC Number: 95X0258003 UIC Number: 95X0258004 <i>*Additional key fields are available in the Map Findings section</i>	350 W APPLEWAY	E 1 - 2 (1.607 mi.)	AZ234	62
LINCOLN WAY CHURCH O UIC Number: 95X0161001	521 EMMA (DISCOVERY)	ESE 1 - 2 (1.609 mi.)	235	63
THE ONEILL CLINIC UIC Number: 95X0169001	1617 LINCOLN WAY	ESE 1 - 2 (1.626 mi.)	BC241	64
COEUR D'ALENE MOBILE UIC Number: 95X0409001	3400 FRUITLAND	ENE 1 - 2 (1.627 mi.)	243	65

EXECUTIVE SUMMARY

<u>Equal/Higher Elevation</u>	<u>Address</u>	<u>Direction / Distance</u>	<u>Map ID</u>	<u>Page</u>
HEATHCLIFFS ICE CREA UIC Number: 95X0281001	E 330 APPLEWAY	E 1 - 2 (1.631 mi.)	AZ245	65
IDAHO PANHANDLE NATI UIC Number: 95X1146001 UIC Number: 95X1146002 UIC Number: 95X1146003 UIC Number: 95X1146004 UIC Number: 95X1146005 <i>*Additional key fields are available in the Map Findings section</i>	3815 SCHREIBER WAY	NE 1 - 2 (1.648 mi.)	BE251	66
HOLLIDAY STATION/STO UIC Number: 95X0653001 UIC Number: 95X0653002 UIC Number: 95X0653003	304 HAYCRAFT AVE	E 1 - 2 (1.649 mi.)	BD252	67
KINGDOM HALL OF JEHO UIC Number: 95X1574001 UIC Number: 95X1574002	3825 FRUITLAND	ENE 1 - 2 (1.661 mi.)	BH260	69
COEUR D'ALENE HOMES UIC Number: 95X1262001 UIC Number: 95X1262002 UIC Number: 95X1262003 UIC Number: 95X1262004	704 W. WALNUT	ESE 1 - 2 (1.663 mi.)	BI261	69
TESORO #62503 UIC Number: 95X1543001	198 W IRONWOOD DR	E 1 - 2 (1.664 mi.)	BK263	69
SHOPKO STORE #69 UIC Number: 95X0268001 UIC Number: 95X0268002 UIC Number: 95X0268003	217 IRONWOOD DR.	E 1 - 2 (1.671 mi.)	BK264	70
HERITAGE PLACE UIC Number: 95X1463001 UIC Number: 95X0182001 UIC Number: 95X0182002 UIC Number: 95X0182003 UIC Number: 95X0182004 <i>*Additional key fields are available in the Map Findings section</i>	702 W. WALNUT	ESE 1 - 2 (1.673 mi.)	BI270	71
1420 LINCOLN BLDG. UIC Number: 95X0173001	1420 LINCOLN WAY	ESE 1 - 2 (1.679 mi.)	BI271	71
COMFORT INN UIC Number: 95X0257001 UIC Number: 95X0257002 UIC Number: 95X0257003	280 W. APPLEWAY	E 1 - 2 (1.689 mi.)	BL273	72
COEUR D ALENE Q-LUBE UIC Number: 95X0873001	484 BOSANKO RD	ENE 1 - 2 (1.706 mi.)	BH281	74
CITY OF COEUR D' ALE UIC Number: 95X0480002	1044 NORTHWEST BOULE	SE 1 - 2 (1.710 mi.)	BM283	74
UNION GOSPEL MISSION UIC Number: 95X1752001 UIC Number: 95X1752002 UIC Number: 95X1752003 UIC Number: 95X1752004 UIC Number: 95X1752005 <i>*Additional key fields are available in the Map Findings section</i>	196 W. HAYCRAFT	E 1 - 2 (1.731 mi.)	BP288	75

EXECUTIVE SUMMARY

<u>Equal/Higher Elevation</u>	<u>Address</u>	<u>Direction / Distance</u>	<u>Map ID</u>	<u>Page</u>
LINCOLN WAY TERRACE UIC Number: 95X0139001	LINCOLN WAY AT HARRI	ESE 1 - 2 (1.739 mi.)	BQ289	75
THE CAPTAIN APARTMEN UIC Number: 95X0183001	LINCOLN WAY & HARRIS	ESE 1 - 2 (1.739 mi.)	BQ290	76
ROSAUER'S FOOD & DRU UIC Number: 95X0261001 UIC Number: 95X0261002 UIC Number: 95X0261003 UIC Number: 95X0261004 UIC Number: 95X0261005 <i>*Additional key fields are available in the Map Findings section</i>	225 W. APPLEWAY	E 1 - 2 (1.755 mi.)	BL299	77
SCHUCKS AUTO SUPPLY UIC Number: 95X0263001 UIC Number: 95X0263002	223 W. APPLEWAY	E 1 - 2 (1.757 mi.)	BR300	78
BONANZA UIC Number: 95X0262001 UIC Number: 95X0262002 UIC Number: 95X0262003	221 W. APPLEWAY	E 1 - 2 (1.759 mi.)	BR301	78
BURGER KING UIC Number: 95X0255001 UIC Number: 95X0255002 UIC Number: 95X0857001 UIC Number: 95X0857002	216 W. APPLEWAY	E 1 - 2 (1.764 mi.)	BR302	78
TACO BELL STORE #297 UIC Number: 95X0264001 UIC Number: 95X0264002 UIC Number: 95X0264003	217 W. APPLEWAY	E 1 - 2 (1.764 mi.)	BR303	79
BASS WESTERN WORLD UIC Number: 95X0303001 UIC Number: 95X0303002	3830 MOYER	ENE 1 - 2 (1.767 mi.)	306	79
PIZZA HUT UIC Number: 95X0256001	212 W. APPLEWAY	E 1 - 2 (1.769 mi.)	BR309	80
LOG CABIN RESTAURANT UIC Number: 95X0265001 UIC Number: 95X0265002	213 W. APPLEWAY	E 1 - 2 (1.769 mi.)	BR310	80
K-MART UIC Number: 95X1590001	201 W NEIDER AVE.	ENE 1 - 2 (1.770 mi.)	BS311	80
STATE OF IDAHO DEPAR UIC Number: 95X0276001 UIC Number: 95X0276002 UIC Number: 95X0276003 UIC Number: 95X0276004 UIC Number: 95X0276005 <i>*Additional key fields are available in the Map Findings section</i>	202 ANTON AVE.	ENE 1 - 2 (1.771 mi.)	BT312	81
YELLOW FRONT #5304 UIC Number: 95X0271001 UIC Number: 95X0271002 UIC Number: 95X0271003	204 W. APPLEWAY	E 1 - 2 (1.778 mi.)	BR314	81
SUNSET BOWLING CENTE UIC Number: 95X0301001 UIC Number: 95X0301002 UIC Number: 95X0301003	202 W. SUNSET AVE.	E 1 - 2 (1.778 mi.)	BU315	81

EXECUTIVE SUMMARY

<u>Equal/Higher Elevation</u>	<u>Address</u>	<u>Direction / Distance</u>	<u>Map ID</u>	<u>Page</u>
IRONWOOD OFFICE BLDG UIC Number: 95X0558001 UIC Number: 95X0558002 UIC Number: 95X0558003 UIC Number: 95X0558004 UIC Number: 95X0558005 <i>*Additional key fields are available in the Map Findings section</i>	111 IRONWOOD DR	E 1 - 2 (1.778 mi.)	BV316	82
WILD WATERS UIC Number: 95X0269001	2119 GOVERNMENT WAY	E 1 - 2 (1.781 mi.)	BO317	82
ALPINE INDOOR SHOOTI UIC Number: 95X0270001	2401 N. GOVERNMENT W	E 1 - 2 (1.782 mi.)	BU318	82
COEUR D'ALENE JIFI S UIC Number: 95X1649001 UIC Number: 95X0266001 UIC Number: 95X0266002	201 W APPLEWAY	E 1 - 2 (1.783 mi.)	BR327	84
STRIP MALL UIC Number: 95X0214001 UIC Number: 95X0214002	2324 N. GOVERNMENT W	E 1 - 2 (1.783 mi.)	BU330	85
AUTOZONE UIC Number: 95X1242001	2625 N. GOVERNMENT W	E 1 - 2 (1.789 mi.)	BR332	86
COEUR D'ALENE MALL UIC Number: 95X0274001 UIC Number: 95X0274002 UIC Number: 95X0274003 UIC Number: 95X0274004 UIC Number: 95X0274005 <i>*Additional key fields are available in the Map Findings section</i>	101 E. BEST AVE.	E 1 - 2 (1.794 mi.)	BR339	87
COEUR D'ALENE LAUNDR UIC Number: 95X0224001 UIC Number: 95X0224002	106 W HAYCRAFT AVE.	E 1 - 2 (1.795 mi.)	BP343	88
WENDY'S UIC Number: 95X0282001	106 E. APPLEWAY	E 1 - 2 (1.796 mi.)	BR349	89
FIRST INTERSTATE BAN UIC Number: 95X0272001 UIC Number: 95X0272002 UIC Number: 95X0272003	114 E. APPLEWAY	E 1 - 2 (1.803 mi.)	BR356	91
COEUR D'ALENE DIST 1 UIC Number: 95X0017011 UIC Number: 95X0017012 UIC Number: 95X0017013 UIC Number: 95X0017014 UIC Number: 95X0017015 <i>*Additional key fields are available in the Map Findings section</i>	1917 GOVERNMENT WY	E 1 - 2 (1.805 mi.)	BY366	93
COLUMBIA PAINT & WAL UIC Number: 95X0223001 UIC Number: 95X0223002	2801 N. GOVERNMENT W	E 1 - 2 (1.805 mi.)	BZ367	94
LES SCHWAB TIRES UIC Number: 95X0249001 UIC Number: 95X0249002 UIC Number: 95X0249003	2818 GOVERNMENT WAY	E 1 - 2 (1.806 mi.)	BZ370	94

EXECUTIVE SUMMARY

<u>Equal/Higher Elevation</u>	<u>Address</u>	<u>Direction / Distance</u>	<u>Map ID</u>	<u>Page</u>
GAS MART(CONOCO) UIC Number: 95X0009001	1936 GOVERNMENT WAY	E 1 - 2 (1.806 mi.)	BV372	95
OLSONS FAST LUBE UIC Number: 95X0211001 UIC Number: 95X0211002	106 W. ANTON	ENE 1 - 2 (1.812 mi.)	BT386	98
PARKER TOYOTA UIC Number: 95X0213001 UIC Number: 95X0213002 UIC Number: 95X0213003 UIC Number: 95X0213004 UIC Number: 95X0213005	2900 N. GOVERNMENT W	ENE 1 - 2 (1.815 mi.)	BT394	100
DEMING INDUSTRIES UIC Number: 95X0221001	2945 N GOVERNMENT WA	ENE 1 - 2 (1.815 mi.)	BT397	101
PARKER'S BARELY USED UIC Number: 95X0222001	2923 N GOVERNMENT WA	ENE 1 - 2 (1.819 mi.)	BT405	102
LES SCHWAB TIRE CENT UIC Number: 95X1785001	112 EAST ANTON AVENU	E 1 - 2 (1.822 mi.)	BT406	103
CREDIT UNION CENTER UIC Number: 95X0160001	1839 GOVERNMENT WAY	ESE 1 - 2 (1.824 mi.)	BY408	103
BEST TIRES UIC Number: 95X0220001	2955 N. GOVERNMENT W	ENE 1 - 2 (1.825 mi.)	BW409	103
GOODYEAR TIRE CENTER UIC Number: 95X0006001 UIC Number: 95X0006002	2957 N GOVERNMENT WA	ENE 1 - 2 (1.826 mi.)	BW410	103
ID DEPT OF LANDS UIC Number: 95X1589001	3806 INDUSTRIAL AVE.	NNW 1 - 2 (1.834 mi.)	CE420	105
COEUR D'ALENE MANOR UIC Number: 95X0215001 UIC Number: 95X0215002 UIC Number: 95X0215003	3016 GOVERNMENT WAY	ENE 1 - 2 (1.834 mi.)	BW422	106
LLOYD'S AUTOMOTIVE UIC Number: 95X1591001	3025 N. GOVERNMENT W	ENE 1 - 2 (1.835 mi.)	BW426	107
COEUR D'ALENE CAR CL UIC Number: 95X0216001	3024 N. GOVERNMENT W	ENE 1 - 2 (1.836 mi.)	BW429	107
CAREER CENTER, TESH UIC Number: 95X0852001	4825 N. INDUSTRIAL P	NNW 1 - 2 (1.837 mi.)	CA431	108
HATTENBURG UIC Number: 95X0880001	50 W NEIDER AVE	ENE 1 - 2 (1.847 mi.)	CG434	108
NORTHWAY PLAZA UIC Number: 95X0217001 UIC Number: 95X0217002 UIC Number: 95X0217003 UIC Number: 95X0217004 UIC Number: 95X0217005	3115 N. GOVERNMENT W	ENE 1 - 2 (1.851 mi.)	CH437	109
SEVENTH DAY ADVENTIS UIC Number: 95X0253001 UIC Number: 95X0253002	111 LOCUST AVE.	E 1 - 2 (1.853 mi.)	BY439	109
SCHWAN'S HOME SERVIC UIC Number: 95X1353001 UIC Number: 95X1353002 UIC Number: 95X1353003 UIC Number: 95X0434001	3906 INDUSTRIAL AVE.	NNW 1 - 2 (1.856 mi.)	CI441	110

EXECUTIVE SUMMARY

<u>Equal/Higher Elevation</u>	<u>Address</u>	<u>Direction / Distance</u>	<u>Map ID</u>	<u>Page</u>
SAFeway INC #1470 UIC Number: 95X0626001 UIC Number: 95X0626002 UIC Number: 95X0626003 UIC Number: 95X0626004 UIC Number: 95X0626005 <i>*Additional key fields are available in the Map Findings section</i>	121 NEIDER AVE	ENE 1 - 2 (1.856 mi.)	CJ442	110
HERMAN'S AUTOMOTIVE UIC Number: 95X0146001 UIC Number: 95X0757001 UIC Number: 95X0757002	107 SPRUCE	ESE 1 - 2 (1.864 mi.)	CK447	111
SUNSET TERRACE NURSI UIC Number: 95X0172003 UIC Number: 95X0172004 UIC Number: 95X0172005	210 W. LACROSSE AVE.	ESE 1 - 2 (1.866 mi.)	CL448	112
SUNSET TERRACE NURSI UIC Number: 95X0172001 UIC Number: 95X0172002	210 W. LACROSSE AVE.	ESE 1 - 2 (1.866 mi.)	CL449	112
PAT SEALE (COLOR CLA UIC Number: 95X0218001	3213 N. GOVERNMENT W	ENE 1 - 2 (1.866 mi.)	CG450	112
ARMY NAVY STORE UIC Number: 95X1238001	1620 GOVERNMENT WAY	ESE 1 - 2 (1.876 mi.)	CK455	113
COEUR D'ALENE RETAIL UIC Number: 95X1562001 UIC Number: 95X1562002 UIC Number: 95X1562003	3400 N. GOVERNMENT W	ENE 1 - 2 (1.880 mi.)	CG460	115
BIG COUNTRY HOLDINGS UIC Number: 95X1155001 UIC Number: 95X1155002	128 LOCUST AVE	E 1 - 2 (1.883 mi.)	461	115
C-3890-001-005-A IS UIC Number: 95X1688001 UIC Number: 95X1688002 UIC Number: 95X1688003 UIC Number: 95X1688004 UIC Number: 95X1688005 <i>*Additional key fields are available in the Map Findings section</i>	470 W. KATHLEEN AVE	NE 1 - 2 (1.884 mi.)	CR463	116
PARKER TOYOTA COEUR UIC Number: 95X0469001 UIC Number: 95X0469002 UIC Number: 95X0469003 UIC Number: 95X0469004 UIC Number: 95X0469005 <i>*Additional key fields are available in the Map Findings section</i>	470 KATHLEEN AVE	NE 1 - 2 (1.884 mi.)	CR464	116
PARKER TOYOTA UIC Number: 95X1193001 UIC Number: 95X1193002	470 KATHLEEN	NE 1 - 2 (1.884 mi.)	CR465	116
QWIK STOP UIC Number: 95X0277001 UIC Number: 95X0277002	215 E. APPLEWAY	E 1 - 2 (1.887 mi.)	CP472	118
COURTSEY RENT TO OWN UIC Number: 95X0785001 UIC Number: 95X0785002	3340 GOVERNMENT WAY	ENE 1 - 2 (1.891 mi.)	CG476	119

EXECUTIVE SUMMARY

<u>Equal/Higher Elevation</u>	<u>Address</u>	<u>Direction / Distance</u>	<u>Map ID</u>	<u>Page</u>
STUDENT RESIDENTIAL UIC Number: 95X1208001 UIC Number: 95X1208002 UIC Number: 95X1208003 UIC Number: 95X1208004 UIC Number: 95X1208005 <i>*Additional key fields are available in the Map Findings section</i>	518 COLLEGE DRIVE	SE 1 - 2 (1.895 mi.)	CT477	119
BENCHMARK INC. UIC Number: 95X0849001	5077 BUILDING CENTER	NE 1 - 2 (1.902 mi.)	CU479	119
PANHANDLE DISTRIBUTE UIC Number: 95X0147001	125 HAZEL AVE. (LOAD	ESE 1 - 2 (1.916 mi.)	CL487	121
MARKS AUTOMOTIVE UIC Number: 95X1323001	6260 E. COMMERCE LOO	WNW 1 - 2 (1.917 mi.)	CS488	121
SILVER CREEK SIGNS UIC Number: 95X0148001	140 SPRUCE AVE.	ESE 1 - 2 (1.917 mi.)	CK490	122
J&J ENTERPRISES (RUN UIC Number: 95X0145001	141 HAZEL	ESE 1 - 2 (1.928 mi.)	494	123
SUNSET PLACE (HOME D UIC Number: 95X0851001 UIC Number: 95X0851002	235 SUNSET AVE	ENE 1 - 2 (1.937 mi.)	497	123
PIN OAK SQUARE UIC Number: 95X1413001	6240-6280 E. SEL;TIC	WNW 1 - 2 (1.947 mi.)	CS501	124
NORTH IDAHO COLLEGE UIC Number: 95X0472001 UIC Number: 95X0472002	1000 WEST GARDEN AVE	SE 1 - 2 (1.950 mi.)	CT504	125
NORTH IDAHO COLLEGE UIC Number: 95X0178001 UIC Number: 95X0178002 UIC Number: 95X0178003 UIC Number: 95X0178011 UIC Number: 95X0178012 <i>*Additional key fields are available in the Map Findings section</i>	1000 W. GARDEN	SE 1 - 2 (1.950 mi.)	CT506	125
DUNCAN'S PET SHOP UIC Number: 95X0142001 UIC Number: 95X0142002	1302 GOVERNMENT WAY	ESE 1 - 2 (1.950 mi.)	CX508	126
HOLMBER AND ASSOCIAT UIC Number: 95X0278001 UIC Number: 95X0278002	301 E. APPLEWAY	E 1 - 2 (1.954 mi.)	CY509	126
WASTE MANAGEMENT OF UIC Number: 95X0435001 UIC Number: 95X0435002 UIC Number: 95X0592001 UIC Number: 95X0592002	4902 INDUSTRIAL WAY	NNW 1 - 2 (1.960 mi.)	DA512	127
FULL WILER DENTAL CL UIC Number: 95X0140001	1223 GOVERNMENT WAY	ESE 1 - 2 (1.962 mi.)	CX514	128
SPORTSMANS WAREHOUSE UIC Number: 95X1489001 UIC Number: 95X1489002 UIC Number: 95X1489003 UIC Number: 95X1489004 UIC Number: 95X1489005	3534 N. GOVERNMENT W	ENE 1 - 2 (1.966 mi.)	DB515	128

EXECUTIVE SUMMARY

<u>Equal/Higher Elevation</u>	<u>Address</u>	<u>Direction / Distance</u>	<u>Map ID</u>	<u>Page</u>
COEUR D'ALENE PAWN UIC Number: 95X0305001	3535 N. GOVERNMENT W	ENE 1 - 2 (1.966 mi.)	DB516	128
ST. VINCENT DEPAUL T UIC Number: 95X0143001	108 E. WALNUT STREET	ESE 1 - 2 (1.970 mi.)	CV518	129
THISTLE UIC Number: 95X1373001	6200 SELTICE WAY	WNW 1 - 2 (1.970 mi.)	DC520	129
SNYDERS BAKERY THRIF UIC Number: 95X0141001 UIC Number: 95X0141002	1220 GOVERNMENT WAY	ESE 1 - 2 (1.973 mi.)	CX523	130
COEUR D'ALENE CINEMA UIC Number: 95X0304001 UIC Number: 95X0304002 UIC Number: 95X0304003 UIC Number: 95X0304004 UIC Number: 95X0304005 <i>*Additional key fields are available in the Map Findings section</i>	3555 N. GOVERNMENT W	ENE 1 - 2 (1.974 mi.)	DB525	130
DOLLAR RENT A CAR UIC Number: 95X0913001 UIC Number: 95X0913002	800 NORTHWEST BLVD	SE 1 - 2 (1.977 mi.)	DD526	131
POST FALLS SHOP UIC Number: 95X1725001 UIC Number: 95X1725002	6001 E SELTICE WAY	WNW 1 - 2 (1.979 mi.)	DG534	133
BLUEBIRD RECYCLING UIC Number: 95X1739001 UIC Number: 95X1739002 UIC Number: 95X1739003 UIC Number: 95X1739004	4885 INDUSTRIAL WAY	NNW 1 - 2 (1.981 mi.)	DA535	133
MUZZY OIL PRODUCTS UIC Number: 95X0150001	109 HARRISON AVE.	ESE 1 - 2 (1.982 mi.)	CX536	133
JERRY'S BODY SHOP SU UIC Number: 95X0091001 UIC Number: 95X0091002 UIC Number: 95X0091003 UIC Number: 95X0091004	320 W. KATHLEEN AVE.	NE 1 - 2 (1.982 mi.)	DH537	134
JERRY'S BODY SHOP SU UIC Number: 95X0091005	320 W. KATHLEEN AVE.	NE 1 - 2 (1.982 mi.)	DH538	134
SUNSET MOTORS UIC Number: 95X1771001	320 WEST KATHLEEN AV	NE 1 - 2 (1.982 mi.)	DH539	134
DAIRY QUEEN UIC Number: 95X0279001 UIC Number: 95X0279002	305 E. APPLEWAY	E 1 - 2 (1.998 mi.)	CY551	137
<u>Lower Elevation</u>	<u>Address</u>	<u>Direction / Distance</u>	<u>Map ID</u>	<u>Page</u>
RAY BRADLEY UIC Number: 95W012001	351 SOUTH HIDDEN ISL	W 1 - 2 (1.445 mi.)	188	52
MARK HALL UIC Number: 95X0848001 UIC Number: 95X0848002	1000 NORTH MARINA DR	SE 1 - 2 (1.651 mi.)	BF255	68

EXECUTIVE SUMMARY

ID DRYCLEANERS: A review of the ID DRYCLEANERS list, as provided by EDR, and dated 07/06/2009 has revealed that there are 2 ID DRYCLEANERS sites within approximately 2.25 miles of the target property.

<u>Equal/Higher Elevation</u>	<u>Address</u>	<u>Direction / Distance</u>	<u>Map ID</u>	<u>Page</u>
CLEANCO LAUNDRY AND Facility Id: DT1-088	106 W HAYCRAFT AVENU	E 1 - 2 (1.795 mi.)	BP346	89
WESTCO MARTINIZING Facility Id: DT1-170	302 E SPOKANE AVENUE	ESE >2 (2.123 mi.)	ED634	157

ID TIER 2: A review of the ID TIER 2 list, as provided by EDR, and dated 12/31/2011 has revealed that there are 32 ID TIER 2 sites within approximately 2 miles of the target property.

<u>Equal/Higher Elevation</u>	<u>Address</u>	<u>Direction / Distance</u>	<u>Map ID</u>	<u>Page</u>
STIMSON LUMBER CO., Facility Id: FATR20075JPHZZ00GT2G	3074 WEST SELTICE WA	NNW 1/8 - 1/4 (0.171 mi.)	C5	7
STIMSON LUMBER COMPA Facility Id: FATR20043U68690EVZEJ Facility Id: FATR20064YHPVG0021CE Facility Id: FATR200549HC9Z04GYXE	3074 WEST SELTICE WA	NNW 1/8 - 1/4 (0.171 mi.)	C6	8
CENTRAL PRE-MIX CONC Facility Id: FATR20054ADNNW03F6UY	2500 W.SELTICE	ENE 1/4 - 1/2 (0.313 mi.)	D17	10
RIVERSTONE PLAZA SUB Facility Id: FATR200652S9ND002MDX Facility Id: FATR20043T721008HK2A	2500 W. SELTICE WAY	ENE 1/2 - 1 (0.519 mi.)	G27	13
OXARC, INC Facility Id: FATR20084YPZK4016EJQ Facility Id: FATR20064YPZK4016EJQ Facility Id: FATR20043TB7QV026WJJ Facility Id: FATR2009718T1J0028D3	3530 RAMSEY ROAD	NE 1 - 2 (1.083 mi.)	W81	27
OXARC, INC Facility Id: FATR20075N40SY01R8F8 Facility Id: FATR2009718T1J0028D3 Facility Id: FATR2011714B65029NHS	3530 RAMSEY ROAD	NE 1 - 2 (1.083 mi.)	W82	27
COEUR D'ALENE TRACTO Facility Id: FATR20042WUDUX0028D6 Facility Id: FATR20072WUDUX0028D6 Facility Id: FATR20062WUDUX0028D6 Facility Id: FATR20052WUDUX0028D6	1112 W. APPLEWAY	E 1 - 2 (1.091 mi.)	T84	28
COEUR D'ALENE NURSER Facility Id: FATR20074VVWKD002HWJ Facility Id: FATR20054AC2XG0CJD6F Facility Id: FATR20096YE7Q90020SE Facility Id: FATR20064VVWKD002HWJ Facility Id: FATR20086923VV002SDZ	3600 NURSERY ROAD	N 1 - 2 (1.326 mi.)	AJ144	42
COEUR D'ALENE NURSER Facility Id: FATR20096YE7Q90020SE Facility Id: FATR20117QFNBP0023XD	3600 NURSERY ROAD	N 1 - 2 (1.327 mi.)	AJ145	42
TIME WARNER CABLE Facility Id: FATR200972LUFY00NBLK Facility Id: FATR20118F5NBW06K2CH	2305 W KATHLEEN AVEN	NNE 1 - 2 (1.377 mi.)	AN166	47

EXECUTIVE SUMMARY

<u>Equal/Higher Elevation</u>	<u>Address</u>	<u>Direction / Distance</u>	<u>Map ID</u>	<u>Page</u>
POST FALLS-POP-SPRIN Facility Id: FATR200972T4VY01GB1N Facility Id: FATR20086CP4TJ01PRQW	6850 MAPLEWOOD AVENU	W 1 - 2 (1.413 mi.)	AQ180	50
NORTH IDAHO MARINA Facility Id: FATR20064WSM72002LAL Facility Id: FATR20043LM7L1002PVW Facility Id: FATR200970QX7D00LER7 Facility Id: FATR20053LM7L1002PVW	1682 W. BLACKWELL MI	SSE 1 - 2 (1.614 mi.)	BB236	63
NORTH IDAHO MARINA Facility Id: FATR200868Y4CH002NS9 Facility Id: FATR20075L80HK002RAY	1682 WEST BLACKWELL	SSE 1 - 2 (1.619 mi.)	BB237	63
INTERSTATE CONCRETE Facility Id: FATR200972JA2A00J13G	845 W KATHLEEN	NE 1 - 2 (1.701 mi.)	BJ279	73
INTERSTATE CONCRETE Facility Id: FATR200972JA2A00J13G Facility Id: FATR20043SWGJ20E0BSU Facility Id: FATR200652DCN7050WW7 Facility Id: FATR20086CKDUK04B44U Facility Id: FATR20054AE4AF0BF1CY	845 W. KATHLEEN AVE.	NE 1 - 2 (1.750 mi.)	BN295	77
INTERSTATE CONCRETE Facility Id: FATR20075RDTKP02DYP7	845 W. KATHLEEN AVE.	NE 1 - 2 (1.750 mi.)	BN296	77
VERIZON COEUR D (ID1 Facility Id: FATR2005ID1440B01 Facility Id: FATR2004ID1440B01 Facility Id: FATR2009ID1440B01 Facility Id: FATR2006ID1440B01 Facility Id: FATR2007ID1440B01 <i>*Additional key fields are available in the Map Findings section</i>	2115 GOVERNMENT WAY	E 1 - 2 (1.782 mi.)	BO319	82
STIMSON LUMBER CO., Facility Id: FATR20075JPGTZ0026P8	927 RIVER ROAD	SE 1 - 2 (1.800 mi.)	353	90
WASTEWATER TREATMENT Facility Id: FATR20096QZ83H002QPP	881 W HUBBARD AVENUE	SE 1 - 2 (1.804 mi.)	BX362	92
CITY OF COEUR D ALEN Facility Id: FATR20117RK3NN002DHS	881 HUBBARD AVENUE	SE 1 - 2 (1.804 mi.)	BX363	92
THE SHERWIN WILLIAMS Facility Id: FATR20086BDCQX00B6U6	2801 N. GOVERNMENT W	E 1 - 2 (1.806 mi.)	BT368	94
COEUR D'ALENE GAS MA Facility Id: FATR20075JKHU100NNS0 Facility Id: FATR20052V50GF00KS4B Facility Id: FATR20095JKHU100NNS0 Facility Id: FATR20085JKHU100NNS0 Facility Id: FATR20062V50GF00KS4B <i>*Additional key fields are available in the Map Findings section</i>	1936 N. GOVERNMENT W	E 1 - 2 (1.806 mi.)	BV373	95
GPI FUEL FACILITY #2 Facility Id: FATR20085JKM3P02J91F Facility Id: FATR20085JLZJM002W00 Facility Id: FATR20095JKM3P02J91F Facility Id: FATR20075JKM3P02J91F Facility Id: FATR20095JLZJM002W00 <i>*Additional key fields are available in the Map Findings section</i>	1932 N. GOVERNMENT W	E 1 - 2 (1.808 mi.)	BV374	95

EXECUTIVE SUMMARY

<u>Equal/Higher Elevation</u>	<u>Address</u>	<u>Direction / Distance</u>	<u>Map ID</u>	<u>Page</u>
GRANNIS PETROLEUM PR Facility Id: FATR20095JLZJM002W00 Facility Id: FATR20075JLZJM002W00	1932 N. GOVERNMENT W	E 1 - 2 (1.810 mi.)	BY381	97
GPI FUEL FACILITY #2 Facility Id: FATR20052V76YA00A1QS Facility Id: FATR20062V76YA00A1QS	1932 N. GOVERNMENT W	E 1 - 2 (1.810 mi.)	BY382	97
GRANNIS PETROLEUM PR Facility Id: FATR20052V777W00KBX0 Facility Id: FATR20062V777W00KBX0	1932 N. GOVERNMENT W	E 1 - 2 (1.810 mi.)	BY383	97
COEUR D ALENE Facility Id: FATR22006FAWS0123533 Facility Id: FA2011104901XXXXXXX	123 EAST LOCUST AVE	E 1 - 2 (1.862 mi.)	BY446	111
SCHWAN'S HOME SERVIC Facility Id: FATR20118CUWRC00ACBZ	3452 WEST INDUSTRIAL	NNW 1 - 2 (1.941 mi.)	CW498	123
POST FALLS SHOP Facility Id: FATR200972A1E001E60V	6001 E SELTICE WAY	WNW 1 - 2 (1.979 mi.)	DG534	133
MUZZY OIL PRODUCTS Facility Id: FATR20043TBEEH09DTP6	109 HARRISON AVE.	ESE 1 - 2 (1.982 mi.)	CX536	133
<u>Lower Elevation</u>	<u>Address</u>	<u>Direction / Distance</u>	<u>Map ID</u>	<u>Page</u>
BLACKWELL ISLAND MAR Facility Id: FATR200868XWZQ00TADW Facility Id: FATR20075K0S590026U4 Facility Id: FATR20096ZVW8U00UEF3 Facility Id: FATR2005484WEB08UUMS Facility Id: FATR200647CF7C002W4X	1000 S. MARINA DRIVE	SE 1 - 2 (1.651 mi.)	BF253	67
STIMSON LUMBER COMPA Facility Id: FATR20043U67ZN0EF8LG Facility Id: FATR20064YHR2P00EPXW Facility Id: FATR200549HD2T04Z5Z3	927 RIVER AVENUE	SE 1 - 2 (1.815 mi.)	CB391	99

ID Financial Assurance: A review of the ID Financial Assurance list, as provided by EDR, and dated 11/04/2014 has revealed that there are 67 ID Financial Assurance sites within approximately 2 miles of the target property.

<u>Equal/Higher Elevation</u>	<u>Address</u>	<u>Direction / Distance</u>	<u>Map ID</u>	<u>Page</u>
COEUR D'ALENE HONDA Facility Id: 1-280082 Facility Status: Closure	2745 SELTICE WY	NNE 1/8 - 1/4 (0.198 mi.)	B7	8
Y-J FOODS INC Facility Id: 1-280017 Facility Status: Closure	W 3585 SELTICE WY	WNW 1/2 - 1 (0.509 mi.)	F24	12
CENTRAL PRE-MIX CONC Facility Id: 1-280032 Facility Status: Closure	2500 W SELTICE	ENE 1/2 - 1 (0.519 mi.)	G25	12
GOODIES TEXACO Facility Id: 1-280719 Facility Status: Active	1650 W APPLEWAY	ENE 1/2 - 1 (0.795 mi.)	K39	16

EXECUTIVE SUMMARY

<u>Equal/Higher Elevation</u>	<u>Address</u>	<u>Direction / Distance</u>	<u>Map ID</u>	<u>Page</u>
KOOTENAI COUNTY FIRE Facility Id: 1-280618 Facility Status: Closure	1712 GOLF COURSE RD	ENE 1/2 - 1 (0.808 mi.)	J41	16
UNITED PARCEL SERVIC Facility Id: 1-280038 Facility Status: Closure	1704 GOLF COURSE RD	ENE 1/2 - 1 (0.812 mi.)	J45	17
GOODIES COUNTRY QUIC Facility Id: 1-280121 Facility Status: Closure	1675 W APPLEWAY	ENE 1/2 - 1 (0.831 mi.)	K49	18
EAST SIDE HIGHWAY DI Facility Id: 1-280104 Facility Status: Closure	2903 RAMSEY RD	ENE 1/2 - 1 (0.879 mi.)	M53	19
GRANNIS PETROLEUM PR Facility Id: 1-280180 Facility Status: Closure	1421 W APPLEWAY	ENE 1/2 - 1 (0.914 mi.)	N57	20
COLEMAN OIL Facility Id: 1-280647 Facility Status: Active	3500 N RAMSEY RD	NE 1/2 - 1 (0.990 mi.)	P65	22
INLAND ASPHALT CO Facility Id: 1-280099 Facility Status: Closure	3305 RAMREY RD	NE 1 - 2 (1.034 mi.)	71	24
GREAT NORTHERN EQUIP Facility Id: 1-280087 Facility Status: Closure	1212 APPLEWAY	E 1 - 2 (1.064 mi.)	T75	25
LAFFERTY TRANSPORTAT Facility Id: 1-280215 Facility Status: Closure	W 1580 BLACKWELL RD	SE 1 - 2 (1.075 mi.)	78	26
WI FOREST PRODUCTS Facility Id: 1-280031 Facility Status: Closure	1401 W DAVIDSON	ESE 1 - 2 (1.130 mi.)	X95	30
GARY'S GAS AND FOOD Facility Id: 1-280043 Facility Status: Active	1801 NW BLVD	ESE 1 - 2 (1.131 mi.)	Y96	31
A L WELDING PRODUCTS Facility Id: 1-280074 Facility Status: Closure	1705 NW BLVD	ESE 1 - 2 (1.206 mi.)	107	33
KOOTENAI COUNTY SOLI Facility Id: 1-280609 Facility Status: Active	3650 N RAMSEY RD	NE 1 - 2 (1.209 mi.)	AA108	34
QWIK STOP NO 14 Facility Id: 1-280066 Facility Status: Active	1720 NORTHWEST BLVD	ESE 1 - 2 (1.224 mi.)	AB113	35
U HAUL CO INLAND NOR Facility Id: 1-280128 Facility Status: Closure	750 W APPLEWAY	E 1 - 2 (1.240 mi.)	Z120	36
MILL RIVER STORAGE F Facility Id: 1-280727 Facility Status: Closure	3400 HUETTER	WNW 1 - 2 (1.271 mi.)	AE128	38
DRIFTWOOD INVESTORS Facility Id: 1-280212 Facility Status: Closure	703 APPLEWAY	E 1 - 2 (1.283 mi.)	AF133	39

EXECUTIVE SUMMARY

<u>Equal/Higher Elevation</u>	<u>Address</u>	<u>Direction / Distance</u>	<u>Map ID</u>	<u>Page</u>
COEUR D'ALENE NURSER Facility Id: 1-280102 Facility Status: Closure	3600 NURSERY RD	N 1 - 2 (1.327 mi.)	AJ147	42
PIT STOP/MINI MART Facility Id: 1-280138 Facility Status: Closure	1527 NW BLVD	ESE 1 - 2 (1.334 mi.)	AI151	43
FAIRWAY GAS & GROCER Facility Id: 1-280708 Facility Status: Active	1735 KATHLEEN AVE	NNE 1 - 2 (1.364 mi.)	AL160	45
CITY OF COEUR D'ALEN Facility Id: 1-280094 Facility Status: Closure	4100 RAMSEY RD	NNE 1 - 2 (1.428 mi.)	AR183	50
JIM PETERS Facility Id: 1-280637 Facility Status: Closure	E 6745 SELTICE WAY	WNW 1 - 2 (1.498 mi.)	197	53
KMART #7207 Facility Id: 1-280013 Facility Status: Closure	W 201 NEIDER RD	ENE 1 - 2 (1.538 mi.)	209	56
KOOTENAI MEDICAL CEN Facility Id: 1-280098 Facility Status: Active	2003 LINCOLN WY	E 1 - 2 (1.545 mi.)	AV215	58
SELTICE WAY STOP AND Facility Id: 1-280009 Facility Status: Active	W. 6902 SELTICE WAY	WNW 1 - 2 (1.561 mi.)	AX217	58
ABANDONED GAS STATIO Facility Id: 1-280638 Facility Status: Closure	W 6911 SELTICE WAY	WNW 1 - 2 (1.562 mi.)	AX220	59
APPLEWAY JIFI STOP Facility Id: 1-280079 Facility Status: Active	W 406 APPLEWAY	E 1 - 2 (1.566 mi.)	AZ222	60
HWY 95 JIFI STOP Facility Id: 1-280012 Facility Status: Active	350 W APPLEWAY	E 1 - 2 (1.607 mi.)	AZ234	62
HOLIDAY STATIONSTORE Facility Id: 1-280691 Facility Status: Active	312 HAYCRAFT	E 1 - 2 (1.641 mi.)	BD249	66
INTERSTATE CONCRETE Facility Id: 1-280111 Facility Status: Closure	W 845 KATHLEEN	NE 1 - 2 (1.653 mi.)	257	68
TESORO #62503 Facility Id: 1-280722 Facility Status: Active	198 W IRONWOOD DR	E 1 - 2 (1.664 mi.)	BK263	69
HARBOR CENTER Facility Id: 1-280189 Facility Status: Closure	W 1000 HUBBARD	SE 1 - 2 (1.689 mi.)	272	72
COEUR D'ALENE TOLL C Facility Id: 1-280134 Facility Status: Active	2115 GOVERNMENT WY	E 1 - 2 (1.720 mi.)	BO285	74
QWIK STOP #25 Facility Id: 1-280064 Facility Status: Closure	215 APPLEWAY	E 1 - 2 (1.766 mi.)	BR304	79

EXECUTIVE SUMMARY

<u>Equal/Higher Elevation</u>	<u>Address</u>	<u>Direction / Distance</u>	<u>Map ID</u>	<u>Page</u>
COEUR D'ALENE JIFI S Facility Id: 1-280139 Facility Status: Active	201 W APPLEWAY	E 1 - 2 (1.783 mi.)	BR327	84
REGION 1 OFFICE Facility Id: 1-280108 Facility Status: Closure	2320 GOVERNMENT WY	E 1 - 2 (1.783 mi.)	BU329	85
MONTGOMERY WARD RETA Facility Id: 1-280055 Facility Status: Closure	101 BEST AVE	E 1 - 2 (1.794 mi.)	BR338	87
HICKORY FARMS Facility Id: 1-280712 Facility Status: Closure	104 E APPLEWAY	E 1 - 2 (1.795 mi.)	BR342	88
COEUR D'ALENE DIST 1 Facility Id: 1-280058 Facility Status: Closure	1917 GOVERNMENT WY	E 1 - 2 (1.805 mi.)	BY366	93
COEUR D'ALENE GAS MA Facility Id: 1-280179 Facility Id: 1-280181 Facility Status: Active Facility Status: Closure	1932 GOVERNMENT WY	E 1 - 2 (1.808 mi.)	BV375	96
IDAHO DEPARTMENT OF Facility Id: 1-280016 Facility Status: Closure	3706 INDUSTRIAL AVE	NNW 1 - 2 (1.814 mi.)	CA388	98
BOB M BROWN Facility Id: 1-280654 Facility Status: Closure	2900 GOVERNMENT WY	ENE 1 - 2 (1.815 mi.)	BT393	100
ATLAS BUILDING CTR Facility Id: 1-280047 Facility Status: Closure	US 95 & KATHLEEN	NE 1 - 2 (1.819 mi.)	CC404	102
IDAHO DEPARTMENT OF Facility Id: 1-280117 Facility Status: Closure	3802 INDUSTRIAL AVE	NNW 1 - 2 (1.834 mi.)	CE421	106
MCCOMISH FAMILY TRUS Facility Id: 1-280116 Facility Status: Closure	3025 N GOVERNMENT WY	ENE 1 - 2 (1.836 mi.)	BW430	107
FRED MEYER FUEL #49 Facility Id: 1-280734 Facility Status: Active	560 WEST KATHLEEN	NE 1 - 2 (1.847 mi.)	CC436	109
SAFEWAY INC #1470 Facility Id: 1-280723 Facility Status: Active	121 NEIDER AVE	ENE 1 - 2 (1.856 mi.)	CJ442	110
SCHWAN'S SALES Facility Id: 1-280103 Facility Status: Closure	3906 INDUSTRIAL AVE	NNW 1 - 2 (1.857 mi.)	CI443	111
TRANSPORTATION DEPAR Facility Id: 1-280155 Facility Status: Closure	103 POPLAR AVE	ESE 1 - 2 (1.869 mi.)	CM451	112
NORTH IDAHO COLLEGE Facility Id: 1-280703 Facility Status: Closure	905 RIVER AVE	SE 1 - 2 (1.874 mi.)	CN453	113

EXECUTIVE SUMMARY

<u>Equal/Higher Elevation</u>	<u>Address</u>	<u>Direction / Distance</u>	<u>Map ID</u>	<u>Page</u>
CITY PARK CEMETERY S Facility Id: 1-280093 Facility Status: Closure	1053 C ST	ESE 1 - 2 (1.877 mi.)	CO456	114
PRECISION WOOD PRODS Facility Id: 1-280042 Facility Status: Closure	4002 INDUSTRIAL AVE	NNW 1 - 2 (1.883 mi.)	CQ462	115
PARKER TOYOTA Facility Id: 1-280600 Facility Status: Closure	470 W KATHLEEN AVE	NE 1 - 2 (1.884 mi.)	CR466	117
ENERGY PRODUCTS OF I Facility Id: 1-280211 Facility Status: Closure	4006 INDUSTRIAL AVE	NNW 1 - 2 (1.884 mi.)	CQ469	117
COEUR D' ALENE GAS S Facility Id: 1-280133 Facility Status: Closure	1422 GOVERNMENT WY	ESE 1 - 2 (1.920 mi.)	CV492	122
NORTH IDAHO COLLEGE Facility Id: 1-280096 Facility Status: Active	1000 W GARDEN AVE	SE 1 - 2 (1.950 mi.)	CT505	125
COSTCO WHOLESALE GAS Facility Id: 1-280731 Facility Status: Active	175 EAST NEIDER AVE	ENE 1 - 2 (1.956 mi.)	CZ511	127
GITTEL'S GROCERY Facility Id: 1-280154 Facility Status: Closure	1201 GOVERNMENT WY	ESE 1 - 2 (1.968 mi.)	CX517	129
COLEMAN OIL CO Facility Id: 1-280068 Facility Status: Active	108 HARRISON	ESE 1 - 2 (1.972 mi.)	CX521	129
U-RENT Facility Id: 1-280196 Facility Status: Closure	2111 N 3RD	E 1 - 2 (1.977 mi.)	DE527	131
IDAHO DEPARTMENT OF Facility Id: 1-280122 Facility Status: Closure	701 RIVER DR	SE 1 - 2 (1.978 mi.)	DF530	132
SUNSET DODGE AKA JER Facility Id: 1-280631 Facility Status: Closure	320 W KATHLEEN	NE 1 - 2 (1.982 mi.)	DH540	134
<u>Lower Elevation</u>	<u>Address</u>	<u>Direction / Distance</u>	<u>Map ID</u>	<u>Page</u>
YACHT CLUB SALES & S Facility Id: 1-280084 Facility Status: Closure	N 1000 MARINA DR	SE 1 - 2 (1.651 mi.)	BF256	68

EXECUTIVE SUMMARY

US AIRS: A review of the US AIRS list, as provided by EDR, and dated 10/16/2014 has revealed that there are 6 US AIRS sites within approximately 2 miles of the target property.

<u>Equal/Higher Elevation</u>	<u>Address</u>	<u>Direction / Distance</u>	<u>Map ID</u>	<u>Page</u>
U S BANK COEUR D'ALE	3700 SELTICE WAY	WNW 1/2 - 1 (0.604 mi.)	H30	14
KOOTENAI MEDICAL CTR	2003 LINCOLN WAY	E 1 - 2 (1.545 mi.)	AV214	58
INTERSTATE CONCRETE	845 W KATHLEEN AVE	NE 1 - 2 (1.701 mi.)	BJ277	73
INTERSTATE CONCRETE	UNKNOWN	NE 1 - 2 (1.750 mi.)	BN297	77
NORTHWEST PAINT & BO	6220 E COMMERCE LOOP	WNW 1 - 2 (1.908 mi.)	CS484	120
PREMIER ELECTRIC MOT	11705 N WARREN STREE	WNW 1 - 2 (1.992 mi.)	DC545	135

EDR HIGH RISK HISTORICAL RECORDS

EDR Exclusive Records

EDR US Hist Auto Stat: A review of the EDR US Hist Auto Stat list, as provided by EDR, has revealed that there are 78 EDR US Hist Auto Stat sites within approximately 2.25 miles of the target property.

<u>Equal/Higher Elevation</u>	<u>Address</u>	<u>Direction / Distance</u>	<u>Map ID</u>	<u>Page</u>
Not reported	2623 W SELTICE WAY	ENE 1/4 - 1/2 (0.311 mi.)	D16	10
Not reported	3450 N RAMSEY RD	NE 1/2 - 1 (0.977 mi.)	P62	22
Not reported	1650 W APPLEWAY AVE	ENE 1/2 - 1 (0.980 mi.)	Q63	22
Not reported	1110 W APPLEWAY AVE	E 1 - 2 (1.091 mi.)	T85	28
Not reported	1100 W APPLEWAY AVE	E 1 - 2 (1.094 mi.)	T88	29
Not reported	4795 W WOODSIDE AVE	NW 1 - 2 (1.156 mi.)	99	32
Not reported	1801 NORTHWEST BLVD	ESE 1 - 2 (1.174 mi.)	X100	32
Not reported	2710 N JULIA ST	E 1 - 2 (1.180 mi.)	Z101	32
Not reported	1720 NORTHWEST BLVD	ESE 1 - 2 (1.224 mi.)	AB112	34
Not reported	3924 N PALMER DR	NNE 1 - 2 (1.250 mi.)	124	37
Not reported	1525 NORTHWEST BLVD	ESE 1 - 2 (1.350 mi.)	AL156	45
Not reported	1735 W KATHLEEN AVE	NNE 1 - 2 (1.364 mi.)	AL161	46
Not reported	4301 N RAMSEY RD	NNE 1 - 2 (1.453 mi.)	AR189	52
Not reported	502 W APPLEWAY AVE	E 1 - 2 (1.474 mi.)	AT195	53
Not reported	4250 HOLMES RD	NNW 1 - 2 (1.565 mi.)	AY221	59
Not reported	350 W APPLEWAY AVE	E 1 - 2 (1.607 mi.)	AZ233	62
Not reported	4308 LANCASTER RD	NNW 1 - 2 (1.620 mi.)	AY238	64
Not reported	312 W HAYCRAFT AVE	E 1 - 2 (1.630 mi.)	BD244	65
Not reported	484 W BOSANKO AVE	ENE 1 - 2 (1.706 mi.)	BH280	73
Not reported	210 W ANTON AVE	ENE 1 - 2 (1.768 mi.)	BT308	80
Not reported	204 W APPLEWAY AVE	E 1 - 2 (1.778 mi.)	BR313	81
Not reported	2411 N GOVERNMENT WA	E 1 - 2 (1.782 mi.)	BU320	83
Not reported	200 W APPLEWAY AVE	E 1 - 2 (1.783 mi.)	BR321	83
Not reported	201 W APPLEWAY AVE	E 1 - 2 (1.783 mi.)	BR325	84
Not reported	110 W HAYCRAFT AVE	E 1 - 2 (1.792 mi.)	BP335	86
Not reported	110 E APPLEWAY AVE	E 1 - 2 (1.799 mi.)	BR351	90
Not reported	116 E APPLEWAY AVE	E 1 - 2 (1.804 mi.)	BR358	91
Not reported	1936 N GOVERNMENT WA	E 1 - 2 (1.806 mi.)	BV371	95
Not reported	1932 N GOVERNMENT WA	E 1 - 2 (1.808 mi.)	BV377	96
Not reported	106 W ANTON AVE	ENE 1 - 2 (1.808 mi.)	BT378	96
Not reported	2818 N GOVERNMENT WA	E 1 - 2 (1.810 mi.)	BT380	97
Not reported	121 W NEIDER AVE	ENE 1 - 2 (1.811 mi.)	BS384	98

EXECUTIVE SUMMARY

<u>Equal/Higher Elevation</u>	<u>Address</u>	<u>Direction / Distance</u>	<u>Map ID</u>	<u>Page</u>
Not reported	2900 N GOVERNMENT WA	ENE 1 - 2 (1.815 mi.)	BT389	99
Not reported	2955 N GOVERNMENT WA	ENE 1 - 2 (1.817 mi.)	BT403	102
Not reported	1936 GOVT WAY	E 1 - 2 (1.823 mi.)	BV407	103
Not reported	3020 N GOVERNMENT WA	ENE 1 - 2 (1.832 mi.)	BW414	104
Not reported	3024 N GOVERNMENT WA	ENE 1 - 2 (1.832 mi.)	BW416	105
Not reported	1932 GOVT WAY	E 1 - 2 (1.835 mi.)	BY424	106
Not reported	3025 N GOVERNMENT WA	ENE 1 - 2 (1.835 mi.)	BW427	107
Not reported	3110 N GOVERNMENT WA	ENE 1 - 2 (1.847 mi.)	CH435	108
Not reported	1704 N GOVERNMENT WA	ESE 1 - 2 (1.860 mi.)	CK444	111
Not reported	102 E POPLAR AVE	ESE 1 - 2 (1.869 mi.)	CM452	113
Not reported	108 E POPLAR AVE	ESE 1 - 2 (1.875 mi.)	CM454	113
Not reported	202 E APPLEWAY AVE	E 1 - 2 (1.877 mi.)	CP458	114
Not reported	105 E SPRUCE AVE	ESE 1 - 2 (1.886 mi.)	CK470	118
Not reported	107 E SPRUCE AVE	ESE 1 - 2 (1.888 mi.)	CK473	118
Not reported	916 LINCOLN WAY	SE 1 - 2 (1.914 mi.)	486	121
Not reported	6260 E COMMERCE LOOP	WNW 1 - 2 (1.917 mi.)	CS489	121
Not reported	3535 N GOVERNMENT WA	ENE 1 - 2 (1.935 mi.)	496	123
Not reported	3630 N GOVERNMENT WA	ENE 1 - 2 (1.974 mi.)	DB524	130
Not reported	3645 N GOVERNMENT WA	ENE 1 - 2 (1.991 mi.)	DB543	135
Not reported	280 W KATHLEEN AVE	NE >2 (2.005 mi.)	DH554	137
Not reported	1830 N 3RD ST	ESE >2 (2.014 mi.)	DI559	138
Not reported	1523 N 2ND ST	ESE >2 (2.017 mi.)	561	139
Not reported	2105 N 4TH ST	E >2 (2.017 mi.)	DE562	139
Not reported	1059 N GOVERNMENT WA	ESE >2 (2.018 mi.)	DK568	141
Not reported	650 W CLAYTON AVE	NE >2 (2.026 mi.)	DM574	142
Not reported	2304 N 4TH ST	E >2 (2.042 mi.)	DO586	146
Not reported	2414 N 4TH ST	E >2 (2.043 mi.)	DQ587	146
Not reported	2500 N 4TH ST	E >2 (2.045 mi.)	DQ589	146
Not reported	1902 N 4TH ST	E >2 (2.069 mi.)	DI596	148
Not reported	460 W CLAYTON AVE	NE >2 (2.076 mi.)	DU601	149
Not reported	454 W CLAYTON AVE	NE >2 (2.079 mi.)	DU603	149
Not reported	3840 N GOVERNMENT WA	ENE >2 (2.094 mi.)	DX619	153
Not reported	5902 N CHRISTOPHER D	NNE >2 (2.095 mi.)	DY620	153
Not reported	1710 N 4TH ST	ESE >2 (2.100 mi.)	DZ626	155
Not reported	5997 N CHRISTOPHER D	NNE >2 (2.127 mi.)	DY636	157
Not reported	6300 N ACE ST	N >2 (2.150 mi.)	EB644	159
Not reported	1017 N 2ND ST	ESE >2 (2.162 mi.)	646	160
Not reported	625 W DALTON AVE	NE >2 (2.176 mi.)	EG649	161
Not reported	314 W CLAYTON AVE	NE >2 (2.184 mi.)	EI654	162
Not reported	1114 N 3RD ST	ESE >2 (2.184 mi.)	655	162
Not reported	417 NORTHWEST BLVD	SE >2 (2.211 mi.)	EK664	164
Not reported	415 NORTHWEST BLVD	SE >2 (2.212 mi.)	EK665	164
Not reported	411 NORTHWEST BLVD	SE >2 (2.213 mi.)	EK668	165
Not reported	4057 N GOVERNMENT WA	NE >2 (2.226 mi.)	EL672	166
Not reported	1148 N 4TH ST	ESE >2 (2.234 mi.)	EN675	167
Not reported	1145 N 4TH ST	ESE >2 (2.234 mi.)	EN678	167

EDR US Hist Cleaners: A review of the EDR US Hist Cleaners list, as provided by EDR, has revealed that there are 13 EDR US Hist Cleaners sites within approximately 2.25 miles of the target property.

<u>Equal/Higher Elevation</u>	<u>Address</u>	<u>Direction / Distance</u>	<u>Map ID</u>	<u>Page</u>
Not reported	1095 W APPLEWAY AVE	E 1/2 - 1 (0.988 mi.)	Q64	22

EXECUTIVE SUMMARY

<u>Equal/Higher Elevation</u>	<u>Address</u>	<u>Direction / Distance</u>	<u>Map ID</u>	<u>Page</u>
Not reported	3247 N HUETTER RD	W 1 - 2 (1.248 mi.)	AD123	37
Not reported	2775 N HOWARD ST	ENE 1 - 2 (1.301 mi.)	139	41
Not reported	634 W APPLEWAY AVE	E 1 - 2 (1.375 mi.)	AM164	46
Not reported	5716 N MORLEAU LN	N 1 - 2 (1.725 mi.)	287	75
Not reported	179 W HAYCRAFT AVE	E 1 - 2 (1.743 mi.)	BP294	76
Not reported	106 W HAYCRAFT AVE	E 1 - 2 (1.795 mi.)	BP348	89
Not reported	2420 N GOVERNMENT WA	E 1 - 2 (1.797 mi.)	BU350	90
Not reported	5077 N BUILDING CENT	NE 1 - 2 (1.902 mi.)	CU478	119
Not reported	3524 N GOVERNMENT WA	ENE 1 - 2 (1.904 mi.)	CJ480	120
Not reported	305 E LOCUST AVE	E >2 (2.007 mi.)	DI555	137
Not reported	302 E SPOKANE AVE	ESE >2 (2.125 mi.)	ED635	157
Not reported	1136 N 4TH ST	ESE >2 (2.239 mi.)	EN680	168

EDR RECOVERED GOVERNMENT ARCHIVES

Exclusive Recovered Govt. Archives

ID RGA LUST: A review of the ID RGA LUST list, as provided by EDR, has revealed that there are 5 ID RGA LUST sites within approximately 2 miles of the target property.

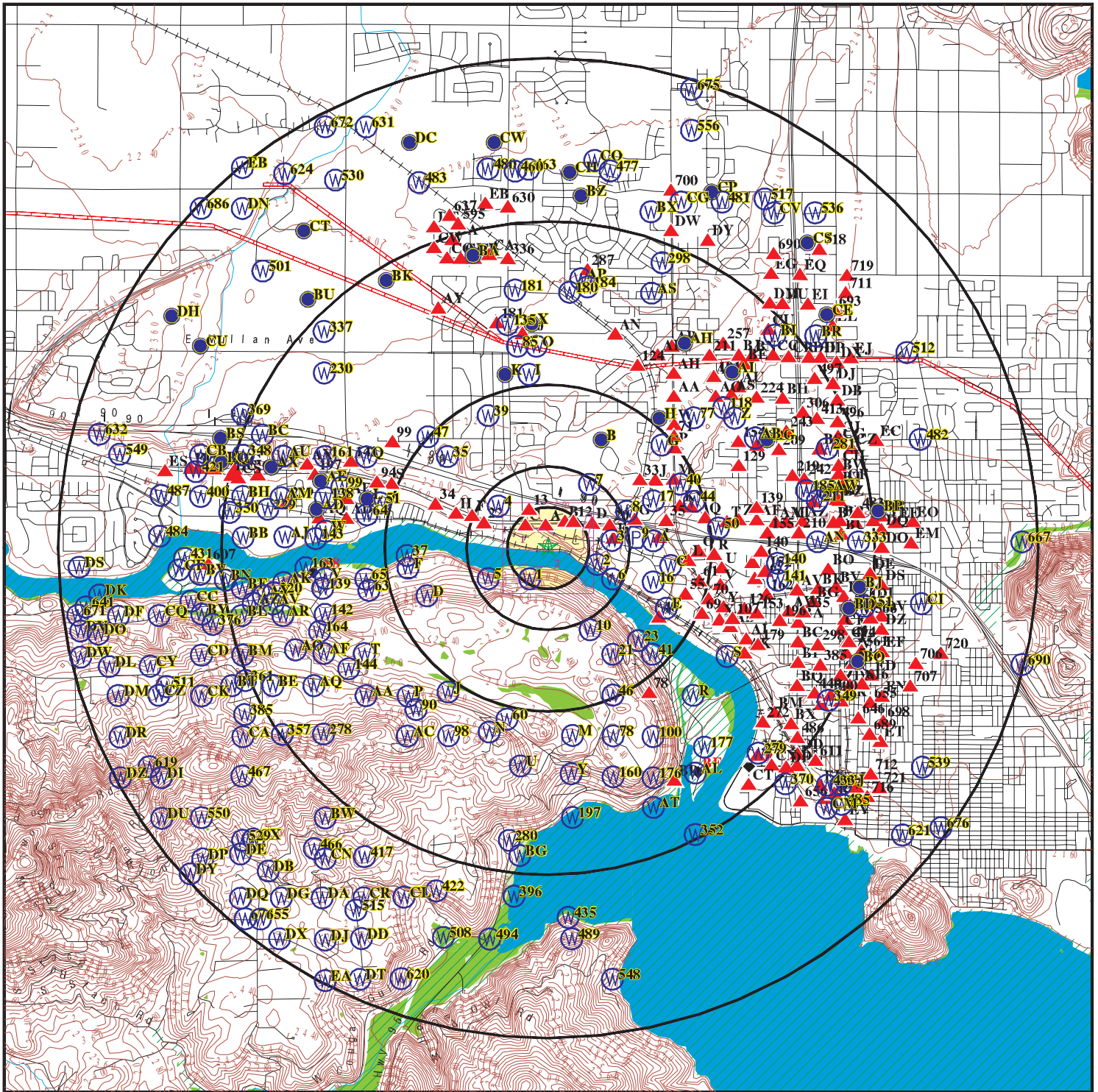
<u>Equal/Higher Elevation</u>	<u>Address</u>	<u>Direction / Distance</u>	<u>Map ID</u>	<u>Page</u>
SELTICE WAY STOP-N-G Facility ID: 1-280009	6902 SELTICE WAY	WNW 1 - 2 (1.561 mi.)	AX218	59
COEUR DALENE JIFI ST Facility ID: 0.0	201 W APPLEWAY	E 1 - 2 (1.783 mi.)	BR324	83
COEUR DALENE JIFI ST Facility ID: 9280139*1	201 W APPLEWAY	E 1 - 2 (1.783 mi.)	BR326	84
COEUR D'ALENE JIFI S Facility ID: 9280139*1 Facility ID: 1-280139	201 W APPLEWAY	E 1 - 2 (1.783 mi.)	BR328	85
NORTH IDAHO COLLEGE Facility ID: 9280096 Facility ID: 9280096.0 Facility ID: 1-280096	1000 W GARDEN AVE	SE 1 - 2 (1.950 mi.)	CT503	124

Count: 11 records.

ORPHAN SUMMARY

City	EDR ID	Site Name	Site Address	Zip	Database(s)
COEUR D ALENE	U003724116	CITY LOT	NW BLVD & LAKESIDE	83814	ID ALLSITES, ID LUST, ID UST, ID Financial Assurance
COEUR D ALENE	1000710202	COEUR D'ALENE GROUNDWATER CONTAMIN	COEUR D ALENE CY OF	83814	CERCLIS
COEUR D ALENE	S113713466	3650 RAMSEY RD	3650 RAMSEY RD	83816	ID ALLSITES, ID SWF/LF
COEUR D ALENE	S113712960	FIGHTING CREEK/FARM LANDFILL	13 MI S HWY 95 (NO 16335 S HWY	83814	ID ALLSITES, ID SWF/LF
COEUR D'ALENE	1010417340	COEUR D'ALENE ASBESTOS KILN	INTERSECTION STATE HWY 97 &	83814	PRP
COEUR D'ALENE	1015731004	COEUR D'ALENE ASBESTOS KILN	INTERSECTION STATE HWY 97 &	83814	CERCLIS
COEUR D'ALENE	S105244732	RAMSEY ROAD LANDFILL	3650 RAMSEY ROAD, CDA	83814	ID SWF/LF, ID HIST LF
KOOTENAI COUNTY	S109329828	FIGHTING CREEK/FARM LANDFILL	13 MI. S. HWY 95 (#16335 S. HW		ID SWF/LF
KOOTENAI COUNTY	S109849164		STATE HIGHWAY #41, MILEPOST #1		ID CDL
POST FALLS	S106822199		I 90		ID CDL
POST FALLS	S117054399	POST FALLS WRF	408 N SPOKANE ST	83854	WA SWF/LF

OVERVIEW MAP - 4267203.2S



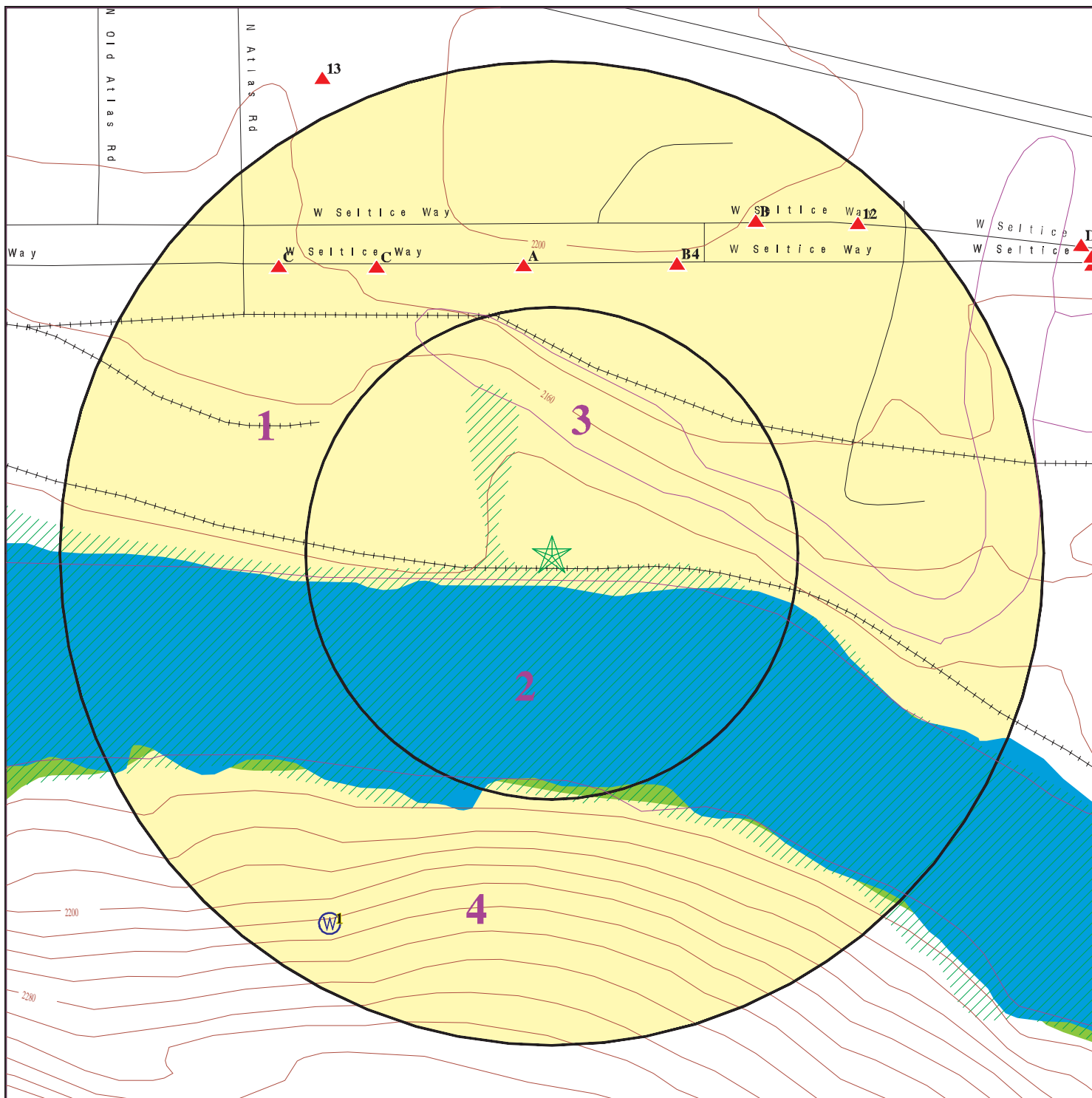
- ★ Target Property
- ▲ Sites at elevations higher than or equal to the target property
- ◆ Sites at elevations lower than the target property
- ▲ Manufactured Gas Plants
- ☒ National Priority List Sites
- ☒ Dept. Defense Sites
- ☒ Indian Reservations BIA
- 📡 Oil & Gas pipelines from USGS
- 🌊 100-year flood zone
- 🌊 500-year flood zone
- 🌿 National Wetland Inventory
- 🌿 State Wetlands

This report includes Interactive Map Layers to display and/or hide map information. The legend includes only those icons for the default map view.


SITE NAME: CDA BNSF Railroad Corridor
 ADDRESS: Highway 95/Railroad
 Coeur D Alene ID 83814
 LAT/LONG: 47.6984 / 116.8245

CLIENT: Terra Graphics
 CONTACT: Rachel Gibeault
 INQUIRY #: 4267203.2s
 DATE: April 16, 2015 10:00 pm

DETAIL MAP - 4267203.2S



- ★ Target Property
- ▲ Sites at elevations higher than or equal to the target property
- ◆ Sites at elevations lower than the target property
- ▲ Manufactured Gas Plants
- ⚡ Sensitive Receptors
- ☒ National Priority List Sites
- ☒ Dept. Defense Sites



- ☒ Indian Reservations BIA
- ⚡ Oil & Gas pipelines from USGS
- ▨ 100-year flood zone
- ▨ 500-year flood zone
- National Wetland Inventory
- State Wetlands



This report includes Interactive Map Layers to display and/or hide map information. The legend includes only those icons for the default map view.

SITE NAME: CDA BNSF Railroad Corridor
 ADDRESS: Highway 95/Railroad
 Coeur D Alene ID 83814
 LAT/LONG: 47.6984 / 116.8245

CLIENT: Terra Graphics
 CONTACT: Rachel Gibeault
 INQUIRY #: 4267203.2s
 DATE: April 16, 2015 10:01 pm

MAP FINDINGS SUMMARY

Database	Search Distance (Miles)	Target Property	< 1/8	1/8 - 1/4	1/4 - 1/2	1/2 - 1	> 1	Total Plotted
STANDARD ENVIRONMENTAL RECORDS								
<i>Federal NPL site list</i>								
NPL	3.000		0	0	0	0	0	0
Proposed NPL	3.000		0	0	0	0	0	0
NPL LIENS	2.000		0	0	0	0	0	0
<i>Federal Delisted NPL site list</i>								
Delisted NPL	3.000		0	0	0	0	0	0
<i>Federal CERCLIS list</i>								
CERCLIS	2.500		0	0	0	0	2	2
FEDERAL FACILITY	2.500		0	0	0	0	0	0
<i>Federal CERCLIS NFRAP site List</i>								
CERC-NFRAP	2.500		0	0	0	0	7	7
<i>Federal RCRA CORRACTS facilities list</i>								
CORRACTS	3.000		0	0	0	0	0	0
<i>Federal RCRA non-CORRACTS TSD facilities list</i>								
RCRA-TSDF	2.500		0	0	0	0	0	0
<i>Federal RCRA generators list</i>								
RCRA-LQG	2.250		0	0	0	0	0	0
RCRA-SQG	2.250		0	0	0	0	3	3
RCRA-CESQG	2.250		0	0	0	2	24	26
<i>Federal institutional controls / engineering controls registries</i>								
US ENG CONTROLS	2.500		0	0	0	0	0	0
US INST CONTROL	2.500		0	0	0	0	0	0
LUCIS	2.500		0	0	0	0	0	0
<i>Federal ERNS list</i>								
ERNS	2.000		0	0	0	0	1	1
<i>State- and tribal - equivalent CERCLIS</i>								
ID SHWS	N/A		N/A	N/A	N/A	N/A	N/A	N/A
<i>State and tribal landfill and/or solid waste disposal site lists</i>								
ID SWF/LF	2.500		0	0	0	0	1	1
<i>State and tribal leaking storage tank lists</i>								
ID LUST	2.500		0	0	0	1	26	27
ID LAST	2.500		0	0	0	0	1	1
INDIAN LUST	2.500		0	0	0	0	0	0
<i>State and tribal registered storage tank lists</i>								
ID UST	2.250		0	1	0	9	86	96

MAP FINDINGS SUMMARY

Database	Search Distance (Miles)	Target Property	< 1/8	1/8 - 1/4	1/4 - 1/2	1/2 - 1	> 1	Total Plotted
INDIAN UST	2.250		0	0	0	0	0	0
FEMA UST	2.250		0	0	0	0	0	0
State and tribal institutional control / engineering control registries								
ID INST CONTROL	2.500		0	0	0	0	0	0
State and tribal voluntary cleanup sites								
ID VCP	2.500		0	0	0	0	1	1
INDIAN VCP	2.500		0	0	0	0	0	0
State and tribal Brownfields sites								
ID BROWNFIELDS	2.500		0	0	1	0	0	1
ADDITIONAL ENVIRONMENTAL RECORDS								
Local Brownfield lists								
US BROWNFIELDS	2.500		0	0	0	0	0	0
Local Lists of Landfill / Solid Waste Disposal Sites								
ODI	2.500		0	0	0	0	0	0
DEBRIS REGION 9	2.500		0	0	0	0	0	0
ID SWTIRE	2.500		0	0	0	0	0	0
ID HIST LF	2.500		0	0	0	0	0	0
INDIAN ODI	2.500		0	0	0	0	0	0
Local Lists of Hazardous waste / Contaminated Sites								
US CDL	2.000		0	0	0	0	0	0
ID ALLSITES	2.500		0	2	2	10	167	181
ID CDL	2.000		0	0	1	1	12	14
US HIST CDL	2.000		0	0	0	0	0	0
Local Land Records								
LIENS 2	2.000		0	0	0	0	0	0
Records of Emergency Release Reports								
HMIRS	2.000		0	0	0	1	0	1
ID SPILLS	2.000		0	0	1	1	18	20
ID SPILLS 90	2.000		0	0	0	0	0	0
Other Ascertainable Records								
RCRA NonGen / NLR	2.250		0	0	1	0	32	33
DOT OPS	2.000		0	0	0	0	0	0
DOD	3.000		0	0	0	0	0	0
FUDS	3.000		0	0	0	0	0	0
CONSENT	3.000		0	0	0	0	0	0
ROD	3.000		0	0	0	0	0	0
UMTRA	2.500		0	0	0	0	0	0

MAP FINDINGS SUMMARY

Database	Search Distance (Miles)	Target Property	< 1/8	1/8 - 1/4	1/4 - 1/2	1/2 - 1	> 1	Total Plotted
US MINES	2.250		0	0	0	0	2	2
TRIS	2.000		0	0	0	0	0	0
TSCA	2.000		0	0	0	0	0	0
FTTS	2.000		0	1	0	1	2	4
HIST FTTS	2.000		0	1	0	1	2	4
SSTS	2.000		0	0	0	0	0	0
ICIS	2.000		0	0	0	0	3	3
PADS	2.000		0	0	0	0	0	0
MLTS	2.000		0	0	0	0	5	5
RADINFO	2.000		0	0	0	0	0	0
FINDS	2.000		0	3	2	7	61	73
RAATS	2.000		0	0	0	0	0	0
RMP	2.000		0	0	0	0	2	2
ID UIC	2.000		0	3	3	15	182	203
ID DRYCLEANERS	2.250		0	0	0	0	2	2
CA HAZNET	TP		NR	NR	NR	NR	NR	0
ID AIRS	2.000		0	0	0	0	0	0
ID TIER 2	2.000		0	2	1	1	28	32
INDIAN RESERV	3.000		0	0	0	0	0	0
SCRD DRYCLEANERS	2.500		0	0	0	0	0	0
ID Financial Assurance	2.000		0	1	0	9	57	67
COAL ASH DOE	2.000		0	0	0	0	0	0
2020 COR ACTION	2.250		0	0	0	0	0	0
PRP	2.000		0	0	0	0	0	0
LEAD SMELTERS	2.000		0	0	0	0	0	0
EPA WATCH LIST	2.000		0	0	0	0	0	0
US FIN ASSUR	2.000		0	0	0	0	0	0
US AIRS	2.000		0	0	0	1	5	6
COAL ASH EPA	2.500		0	0	0	0	0	0
PCB TRANSFORMER	2.000		0	0	0	0	0	0

EDR HIGH RISK HISTORICAL RECORDS

EDR Exclusive Records

EDR MGP	3.000		0	0	0	0	0	0
EDR US Hist Auto Stat	2.250		0	0	1	2	75	78
EDR US Hist Cleaners	2.250		0	0	0	1	12	13

EDR RECOVERED GOVERNMENT ARCHIVES

Exclusive Recovered Govt. Archives

ID RGA LUST	2.000		0	0	0	0	5	5
ID RGA LF	2.000		0	0	0	0	0	0

- Totals -- 0 0 14 13 63 824 914

NOTES:

TP = Target Property

NR = Not Requested at this Search Distance

Sites may be listed in more than one database

N/A = This State does not maintain a SHWS list. See the Federal CERCLIS list.

MAP FINDINGS

Map ID Direction Distance Elevation	Site	Database(s)	EDR ID Number EPA ID Number
A1 North 1/8-1/4 0.147 mi. 777 ft.	IDAHO FOREST INDUSTRIES INC 2850 SELTICE WAY COEUR DALENE, ID 83814 Click here for full text details	FTTS HIST FTTS	1009516174 N/A
Relative: Higher			
A2 North 1/8-1/4 0.147 mi. 777 ft.	STIMSON LUMBER COMPANY 2850 SELTICE WAY COEUR D ALENE, ID 83814 Click here for full text details	FINDS	1004470707 N/A
Relative: Higher	FINDS Registry ID:: 110001362604		
A3 North 1/8-1/4 0.147 mi. 777 ft.	I.F.I. 2850 W. SELTICE WAY COEUR D'ALENE, ID 83814 Click here for full text details	ID UIC	S109475329 N/A
Relative: Higher	ID UIC UIC Number: 95X0179001 UIC Number: 95X0179002		
B4 NNE 1/8-1/4 0.160 mi. 847 ft.	STIMSON LUMBER ATLAS MILL 2722 W SELTICE WAY COEUR D ALENE, ID Click here for full text details	ID ALLSITES	S113716109 N/A
Relative: Higher	ID ALLSITES Facility Id: 2013BAZ144		
C5 NNW 1/8-1/4 0.171 mi. 902 ft.	STIMSON LUMBER CO., ATLAS OPERATION 3074 WEST SELTICE WAY COEUR D'ALENE, ID Click here for full text details	ID TIER 2	S109116365 N/A
Relative: Higher	ID TIER 2 Facility Id: FATR20075JPHZZ00GT2G		

MAP FINDINGS

Map ID Direction Distance Elevation	Site	Database(s)	EDR ID Number EPA ID Number
C6 NNW 1/8-1/4 0.171 mi. 902 ft.	STIMSON LUMBER COMPANY 3074 WEST SELTICE WAY COEUR D'ALENE, ID Click here for full text details	ID TIER 2	S107789863 N/A
Relative: Higher	ID TIER 2 Facility Id: FATR20043U68690EVZEJ Facility Id: FATR20064YHPVG0021CE Facility Id: FATR200549HC9Z04GYXE		
B7 NNE 1/8-1/4 0.198 mi. 1047 ft.	COEUR D'ALENE HONDA 2745 SELTICE WY COEUR D ALENE, ID 83814 Click here for full text details	ID UST ID Financial Assurance	U003723935 N/A
Relative: Higher	ID UST Facility Id: 1-280082 Tank Status: Closed ID Financial Assurance Facility Id: 1-280082 Facility Status: Closure		
B8 NNE 1/8-1/4 0.198 mi. 1047 ft.	COEUR D ALENE HONDA 2745 SELTICE WY COEUR D ALENE, ID Click here for full text details	ID ALLSITES	S108274073 N/A
Relative: Higher	ID ALLSITES Facility Id: 2011BAZ1404		
B9 NNE 1/8-1/4 0.198 mi. 1047 ft.	COEUR D'ALENE HONDA 2745 W. SELTICE COEUR D'ALENE, ID 83814 Click here for full text details	ID UIC	S109476168 N/A
Relative: Higher	ID UIC UIC Number: 95X0422001 UIC Number: 95X0422002 UIC Number: 95X0422003 UIC Number: 95X0422004		

MAP FINDINGS

Map ID Direction Distance Elevation	Site	Database(s)	EDR ID Number EPA ID Number
C10 NW 1/8-1/4 0.201 mi. 1063 ft.	STIMSON LUMBER CO ATLAS OPERATION 3074 WEST SELTICE WAY COEUR D ALENE, ID 83814 Click here for full text details	FINDS	1006328463 N/A
Relative: Higher	FINDS Registry ID:: 110012700719		
C11 NW 1/8-1/4 0.201 mi. 1063 ft.	STIMSON LUMBER COMPANY - ATLAS 3074 W SELTICE WAY CDA, ID 83816 Click here for full text details	FINDS	1015838875 N/A
Relative: Higher	FINDS Registry ID:: 110046359695		
12 NE 1/8-1/4 0.229 mi. 1208 ft.	SUNDOWN SALOON 2691 SELTICE COEUR D'ALENE, ID 83814 Click here for full text details	ID UIC	S109476413 N/A
Relative: Higher	ID UIC UIC Number: 95X0423001 UIC Number: 95X0423002		
13 NNW 1/4-1/2 0.268 mi. 1417 ft.	SELTICE WAY ROADWAY SELTICE WAY BRIDGE EASTERLY COEUR D'ALENE, ID 83814 Click here for full text details	ID UIC	S110697140 N/A
Relative: Higher	ID UIC UIC Number: 95X1485001 UIC Number: 95X1485002 UIC Number: 95X1485003 UIC Number: 95X1485004 UIC Number: 95X1485005 UIC Number: 95X1485006 UIC Number: 95X1485007 UIC Number: 95X1485008		

MAP FINDINGS

Map ID Direction Distance Elevation	Site	Database(s)	EDR ID Number EPA ID Number
D14 ENE 1/4-1/2 0.311 mi. 1644 ft.	COEUR D ALENE HONDA AUTO BODY 2620 SELTICE WAY COEUR D'ALENE, ID 83814	RCRA NonGen / NLR FINDS	1004691755 IDD980988380
Relative: Higher	Click here for full text details RCRA NonGen / NLR EPA Id: IDD980988380 FINDS Registry ID:: 110005785329		
D15 ENE 1/4-1/2 0.311 mi. 1644 ft.	CDA HONDA 2620 SELTICE WAY COEUR D'ALENE, ID 83814	ID ALLSITES ID SPILLS	S106168747 N/A
Relative: Higher	Click here for full text details ID ALLSITES Facility Id: 2011BAZ1405 ID SPILLS Close Date: 11/28/2003		
D16 ENE 1/4-1/2 0.311 mi. 1644 ft.	2623 W SELTICE WAY COEUR D ALENE, ID 83814	EDR US Hist Auto Stat	1015373972 N/A
Relative: Higher	Click here for full text details		
D17 ENE 1/4-1/2 0.313 mi. 1653 ft.	CENTRAL PRE-MIX CONCRETE CO. 2500 W.SELTICE COEUR D'ALENE, ID	ID TIER 2	S108056516 N/A
Relative: Higher	Click here for full text details ID TIER 2 Facility Id: FATR20054ADNNW03F6UY		
D18 ENE 1/4-1/2 0.363 mi. 1915 ft.	2400 SELTICE WAY COEUR D' ALENE, ID	ID CDL	S106108768 N/A
Relative: Higher	Click here for full text details		

MAP FINDINGS

Map ID			EDR ID Number
Direction			EPA ID Number
Distance		Database(s)	
Elevation	Site		

E19 East 1/4-1/2 0.369 mi. 1947 ft.	RIVERSTONE FORMER CENTRAL PRE_MIX 2200 W JOHN LOOP COEUR D ALENE, ID Click here for full text details	ID ALLSITES ID BROWNFIELDS	S117540651 N/A
--	---	---	--------------------------

Relative:
Higher

ID ALLSITES
Facility Id: 2014BAZ86

ID BROWNFIELDS
Facility Id: 2014BAZ86

20 ENE 1/4-1/2 0.405 mi. 2136 ft.	HOLIDAY INN EXPRESS HOTEL & SUITES 2300 W. SELTICE WAY SW CORNER OF SETICE COEUR D'ALENE, ID 83814 Click here for full text details	ID UIC	S109481547 N/A
--	---	---------------	--------------------------

Relative:
Higher

ID UIC
 UIC Number: 95X1295001
 UIC Number: 95X1295002

E21 East 1/4-1/2 0.405 mi. 2136 ft.	RIVERSTONE WEST 3RD ADDITION 2238 W. JOHN LOOP COEUR D'ALENE, ID 83815 Click here for full text details	ID UIC	S112506706 N/A
--	---	---------------	--------------------------

Relative:
Higher

ID UIC
 UIC Number: 95X1746001
 UIC Number: 95X1746002
 UIC Number: 95X1746003
 UIC Number: 95X1746004
 UIC Number: 95X1746005

22 WNW 1/4-1/2 0.424 mi. 2241 ft.	COEUR D'ALENE FIBER FUELS - CDA 3528 W SELTICE WAY COEUR D'ALENE, ID 83814 Click here for full text details	FINDS	1012089332 N/A
--	---	--------------	--------------------------

Relative:
Higher

FINDS
Registry ID:: 110038672503

MAP FINDINGS

Map ID			EDR ID Number
Direction			EPA ID Number
Distance			
Elevation	Site	Database(s)	

F23 WNW 1/2-1 0.509 mi. 2686 ft.	Y-J FOODS INC 3585 W SELTICE WY COEUR D ALENE, ID	ID ALLSITES	S113715503 N/A
---	--	--------------------	---------------------------------

[Click here for full text details](#)

Relative:
Higher

ID ALLSITES
 Facility Id: 2011BAZ7535

F24 WNW 1/2-1 0.509 mi. 2686 ft.	Y-J FOODS INC W 3585 SELTICE WY COEUR D ALENE, ID 83814	ID UST ID Financial Assurance	U003723895 N/A
---	--	--	---------------------------------

[Click here for full text details](#)

Relative:
Higher

ID UST
 Facility Id: 1-280017
 Tank Status: Closed

ID Financial Assurance
 Facility Id: 1-280017
 Facility Status: Closure

G25 ENE 1/2-1 0.519 mi. 2740 ft.	CENTRAL PRE-MIX CONCRETE 2500 W SELTICE COEUR D ALENE, ID 83814	ID ALLSITES ID LUST ID UST ID SPILLS ID Financial Assurance	1001643875 N/A
---	--	--	---------------------------------

[Click here for full text details](#)

Relative:
Higher

ID ALLSITES
 Facility Id: 2011BAZ1129

ID LUST
 Status: Site Cleanup Completed
 Facility Id: 1-280032
 Cleanup Date: 06/27/1994

ID UST
 Facility Id: 1-280032
 Tank Status: Closed

ID SPILLS
 Close Date: 6/27/1994

ID Financial Assurance
 Facility Id: 1-280032
 Facility Status: Closure

MAP FINDINGS

Map ID Direction Distance Elevation	Site	Database(s)	EDR ID Number EPA ID Number
--	------	-------------	--------------------------------

G26 ENE 1/2-1 0.519 mi. 2740 ft.	CENTRAL PRE-MIX CDA 2500 SELTICE WAY COEUR D ALENE, ID 83814	FINDS	1016335402 N/A
---	---	--------------	---------------------------------

[Click here for full text details](#)

Relative:
Higher

FINDS
Registry ID:: 110022524160

G27 ENE 1/2-1 0.519 mi. 2740 ft.	RIVERSTONE PLAZA SUBDIVISION 2500 W. SELTICE WAY COEUR D'ALENE, ID 83814	ID UIC ID TIER 2	S107789862 N/A
---	---	-----------------------------------	---------------------------------

[Click here for full text details](#)

Relative:
Higher

ID UIC
 UIC Number: 95X1578001
 UIC Number: 95X1578002
 UIC Number: 95X1578003
 UIC Number: 95X1578004
 UIC Number: 95X1578005
 UIC Number: 95X1578006
 UIC Number: 95X1578007
 UIC Number: 95X1578008

ID TIER 2
 Facility Id: FATR200652S9ND002MDX
 Facility Id: FATR20043T721008HK2A

G28 ENE 1/2-1 0.560 mi. 2957 ft.	FAIRWOOD APARTMENT HOMES 1905 W APPLEWAY AVE COEUR D ALENE, ID	ID ALLSITES	S113712925 N/A
---	---	--------------------	---------------------------------

[Click here for full text details](#)

Relative:
Higher

ID ALLSITES
Facility Id: 2011BAZ2096

H29 WNW 1/2-1 0.604 mi. 3188 ft.	US BANK CALL CENTER 3700 SELTICE WAY COEUR D'ALENE, ID 83814	ID UIC	S109482155 N/A
---	---	---------------	---------------------------------

[Click here for full text details](#)

Relative:
Higher

ID UIC
 UIC Number: 95X1377001
 UIC Number: 95X1377002
 UIC Number: 95X1377003
 UIC Number: 95X1377004
 UIC Number: 95X1377005
 UIC Number: 95X1377006
 UIC Number: 95X1377007

Map ID
Direction
Distance
Elevation

MAP FINDINGS

Site

Database(s)

EDR ID Number
EPA ID Number

US BANK CALL CENTER (Continued)

S109482155

UIC Number: 95X1377008
UIC Number: 95X1377009
UIC Number: 95X1377010
UIC Number: 95X1377011
UIC Number: 95X1377012

H30
WNW
1/2-1
0.604 mi.
3188 ft.

U S BANK COEUR D'ALENE DATA CENTER
3700 SELTICE WAY
COEUR D'ALENE, ID 83814

FINDS **1016162659**
US AIRS **N/A**

Relative:
Higher

[Click here for full text details](#)

FINDS

Registry ID:: 110040493276

US AIRS

EPA plant ID:: 110040493276

I31
East
1/2-1
0.684 mi.
3613 ft.

HOLIDAY INN EXPRESS HOTEL & SUITES
2300 W. SELTICE WAY
COEUR D'ALENE, ID 83814

ID UIC **S109482034**
N/A

Relative:
Higher

[Click here for full text details](#)

ID UIC

UIC Number: 95X1425001
UIC Number: 95X1425002
UIC Number: 95X1425003

I32
East
1/2-1
0.684 mi.
3613 ft.

HOLIDAY INN EXPRESS
2300 W SELTICE WAY
COEUR D'ALENE, ID 83814

FINDS **1016209279**
N/A

Relative:
Higher

[Click here for full text details](#)

FINDS

Registry ID:: 110005790475

33
NE
1/2-1
0.704 mi.
3717 ft.

LEGENDS APARTMENT COMPLEX SHOWBOAT ADD
GOLF COURSE RD. & FAIRWAY DR.
COEUR D' ALENE, ID 83814

ID UIC **S110695906**
N/A

Relative:
Higher

[Click here for full text details](#)

ID UIC

UIC Number: 95X0489001
UIC Number: 95X0489002
UIC Number: 95X0489003
UIC Number: 95X0489004

MAP FINDINGS

Map ID Direction Distance Elevation	Site	Database(s)	EDR ID Number EPA ID Number
34 WNW 1/2-1 0.742 mi. 3916 ft.	TONY WEIMER 4200 SELTICE WAY SUITE 2 COEUR D ALENE, ID 83814 Click here for full text details	ID UIC	S109480411 N/A
Relative: Higher	ID UIC UIC Number: 95X1056001 UIC Number: 95X1056002 UIC Number: 95X1056003 UIC Number: 95X1056004 UIC Number: 95X1056005 UIC Number: 95X1056006		
35 ENE 1/2-1 0.742 mi. 3920 ft.	1789 W. APPLEWAY #20 COEUR D' ALENE, ID Click here for full text details	ID CDL	S106227554 N/A
Relative: Higher			
J36 ENE 1/2-1 0.779 mi. 4114 ft.	KROK COMMUNITY CENTER - PARKING PROJECT 1765 W. GOLF COURSE ROAD COEUR D'ALENE, ID 83814 Click here for full text details	ID UIC	S112506705 N/A
Relative: Higher	ID UIC UIC Number: 95X1745001		
J37 ENE 1/2-1 0.779 mi. 4114 ft.	SALVATION ARMY - CDA 1765 WEST GOLF COURSE ROAD COEUR D' ALENE, ID 83815 Click here for full text details	ID UIC	S109798682 N/A
Relative: Higher	ID UIC UIC Number: 95W008001 Permit Status: CU		
K38 ENE 1/2-1 0.795 mi. 4199 ft.	GOODIES 1650 W APPLEWAY COEUR D ALENE, ID 83814 Click here for full text details	ID ALLSITES ID UIC	S107981053 N/A
Relative: Higher	ID ALLSITES Facility Id: 2011BAZ2519 ID UIC		

Map ID
Direction
Distance
Elevation

MAP FINDINGS

Site

Database(s)

EDR ID Number
EPA ID Number

GOODIES (Continued)

S107981053

UIC Number: 95X0896001
UIC Number: 95X0896002

K39
ENE
1/2-1
0.795 mi.
4199 ft.

GOODIES TEXACO
1650 W APPLEWAY
COEUR D ALENE, ID 83814

ID UST **U003732912**
ID Financial Assurance **N/A**

Relative:
Higher

ID UST
Facility Id: 1-280719
Tank Status: Currently In Use

ID Financial Assurance
Facility Id: 1-280719
Facility Status: Active

40
ESE
1/2-1
0.796 mi.
4204 ft.

ETCO SERVICES
1950 BELLERIVE
COEUR D' ALENE, ID 83814

ID UIC **S109798680**
N/A

Relative:
Higher

[Click here for full text details](#)
ID UIC
UIC Number: 95W006001
Permit Status: CU

J41
ENE
1/2-1
0.808 mi.
4266 ft.

KOOTENAI COUNTY FIRE PD #1
1712 GOLF COURSE RD
COEUR D ALENE, ID 83814

ID UST **U003724054**
ID Financial Assurance **N/A**

Relative:
Higher

[Click here for full text details](#)
ID UST
Facility Id: 1-280618
Tank Status: Closed

ID Financial Assurance
Facility Id: 1-280618
Facility Status: Closure

MAP FINDINGS

Map ID Direction Distance Elevation	Site	Database(s)	EDR ID Number EPA ID Number
J42 ENE 1/2-1 0.808 mi. 4266 ft.	KOOTENAI CNTY FIRE PD NO 1 1712 GOLF COURSE RD COEUR D ALENE, ID Click here for full text details	ID ALLSITES	S108275014 N/A
Relative: Higher	ID ALLSITES Facility Id: 2011BAZ3819		
J43 ENE 1/2-1 0.812 mi. 4290 ft.	1704 GOLF COURSE ROAD 1704 GOLF COURSE ROAD COEUR D ALENE, ID Click here for full text details	HMIRS	2008440805 N/A
Relative: Higher	HMIRS System ID:: 440805		
J44 ENE 1/2-1 0.812 mi. 4290 ft.	UNITED PARCEL SERVICE COEUR D ALENE 1704 GOLF COURSE RD COEUR D ALENE, ID Click here for full text details	ID ALLSITES	S108276209 N/A
Relative: Higher	ID ALLSITES Facility Id: 2011BAZ6698		
J45 ENE 1/2-1 0.812 mi. 4290 ft.	UNITED PARCEL SERVICE COEUR D'ALENE 1704 GOLF COURSE RD COEUR D'ALENE, ID 83815 Click here for full text details	RCRA-CESQG FINDS ID UST ID Financial Assurance	1000607187 IDD984671610
Relative: Higher	RCRA-CESQG EPA Id: IDD984671610		
	FINDS Registry ID:: 110005788308		
	ID UST Facility Id: 1-280038 Tank Status: Closed		
	ID Financial Assurance Facility Id: 1-280038 Facility Status: Closure		

MAP FINDINGS

Map ID Direction Distance Elevation	Site	Database(s)	EDR ID Number EPA ID Number
J46 ENE 1/2-1 0.812 mi. 4290 ft.	UNITED PARCEL SERVICE - COEUR D'ALENE 1704 WEST GOLF COURSE RD COEUR D'ALENE, ID 83814 Click here for full text details	ID UIC	S110820516 N/A
Relative: Higher	ID UIC UIC Number: 95X1674001 UIC Number: 95X1674002 UIC Number: 95X1674003 UIC Number: 95X1674004		
K47 ENE 1/2-1 0.831 mi. 4388 ft.	GOODIES COUNTRY QUICK STOP 1675 W APPLEWAY COEUR D ALENE, ID Click here for full text details	ID ALLSITES	S108274540 N/A
Relative: Higher	ID ALLSITES Facility Id: 2011BAZ2518		
K48 ENE 1/2-1 0.831 mi. 4388 ft.	LEE RANCH LIMITED PARTNER 1675 WEST APPLEWAY COEUR D ALENE, ID 83814 Click here for full text details	ID UIC	S109478890 N/A
Relative: Higher	ID UIC UIC Number: 95X0845001 UIC Number: 95X0845002 UIC Number: 95X0845003 UIC Number: 95X0845004		
K49 ENE 1/2-1 0.831 mi. 4388 ft.	GOODIES COUNTRY QUICK STOP 1675 W APPLEWAY COEUR D ALENE, ID 83814 Click here for full text details	ID UST ID Financial Assurance	U003723966 N/A
Relative: Higher	ID UST Facility Id: 1-280121 Tank Status: Closed ID Financial Assurance Facility Id: 1-280121 Facility Status: Closure		

MAP FINDINGS

Map ID Direction Distance Elevation	Site	Database(s)	EDR ID Number EPA ID Number
K50 ENE 1/2-1 0.848 mi. 4475 ft.	ID TRANS DEPT CDA STORE 2902 RAMSEY RD COEUR D'ALENE, ID 83814 Click here for full text details	RCRA-CESQG FINDS	1000243271 IDD981773989
Relative: Higher	RCRA-CESQG EPA Id: IDD981773989		
	FINDS Registry ID:: 110005785926		
L51 East 1/2-1 0.862 mi. 4550 ft.	PLAZA AT IRONWOOD IRONWOOD DRIVE & NORTHWEST BLV COEUR D'ALENE, ID 83814 Click here for full text details	ID UIC	S110696025 N/A
Relative: Higher	ID UIC UIC Number: 95X0591001 UIC Number: 95X0591002 UIC Number: 95X0591003 UIC Number: 95X0591004 UIC Number: 95X0591005		
M52 ENE 1/2-1 0.879 mi. 4640 ft.	EAST SIDE HWY DIST 2903 RAMSEY RD COEUR D ALENE, ID Click here for full text details	ID ALLSITES	S108274296 N/A
Relative: Higher	ID ALLSITES Facility Id: 2011BAZ1947		
M53 ENE 1/2-1 0.879 mi. 4640 ft.	EAST SIDE HIGHWAY DIST 2903 RAMSEY RD COEUR D ALENE, ID 83814 Click here for full text details	ID UST ID Financial Assurance	U003723952 N/A
Relative: Higher	ID UST Facility Id: 1-280104 Tank Status: Closed		
	ID Financial Assurance Facility Id: 1-280104 Facility Status: Closure		

MAP FINDINGS

Map ID Direction Distance Elevation	Site	Database(s)	EDR ID Number EPA ID Number
L54 East 1/2-1 0.881 mi. 4653 ft.	DAYS INN 2200 NORTHWEST BLVD. COEUR D'ALENE, ID 83814 Click here for full text details	ID UIC	S110695806 N/A
Relative: Higher	ID UIC UIC Number: 95X0392001 UIC Number: 95X0392002		
55 ESE 1/2-1 0.885 mi. 4674 ft.	SRM DEVELOPMENT LLC 2362 OLD MILL LOOP COEUR D ALENE, ID 83814 Click here for full text details	FINDS	1008215871 N/A
Relative: Higher	FINDS Registry ID:: 110022408116		
N56 ENE 1/2-1 0.914 mi. 4824 ft.	GRANNIS PETROLEUM PRODUCT 1 1421 W APPLEWAY COEUR D ALENE, ID Click here for full text details	ID ALLSITES	S108274562 N/A
Relative: Higher	ID ALLSITES Facility Id: 2011BAZ2575		
N57 ENE 1/2-1 0.914 mi. 4824 ft.	GRANNIS PETROLEUM PRODUCT 1 1421 W APPLEWAY COEUR D ALENE, ID 83814 Click here for full text details	ID UST ID Financial Assurance	U003724009 N/A
Relative: Higher	ID UST Facility Id: 1-280180 Tank Status: Closed ID Financial Assurance Facility Id: 1-280180 Facility Status: Closure		
O58 East 1/2-1 0.922 mi. 4868 ft.	TOMLINSON BLACK NORTH IDAHO INC 1400 N NORTHWOOD CENTER CT, SUITE 200 COEUR D ALENE, ID 83814 Click here for full text details	FINDS	1005776737 N/A
Relative: Higher	FINDS Registry ID:: 110011442689		

MAP FINDINGS

Map ID
 Direction
 Distance
 Elevation

Site

Database(s)

EDR ID Number
 EPA ID Number

O59
 East
 1/2-1
 0.922 mi.
 4868 ft.

FIELDSTONE AT PRAIRIE FAL
1400 NORTHWOOD CENTER COURT
COEUR D ALENE, ID 83814

ID UIC S109479595
N/A

[Click here for full text details](#)

Relative:
 Higher

ID UIC

- UIC Number: 95X0964001
- UIC Number: 95X0964002
- UIC Number: 95X0964003
- UIC Number: 95X0964004
- UIC Number: 95X0964005
- UIC Number: 95X0964006
- UIC Number: 95X0964007
- UIC Number: 95X0964008
- UIC Number: 95X0964009
- UIC Number: 95X0964010
- UIC Number: 95X0964011
- UIC Number: 95X0964012
- UIC Number: 95X0964013
- UIC Number: 95X0964014
- UIC Number: 95X0964015
- UIC Number: 95X0964016
- UIC Number: 95X0964017
- UIC Number: 95X0964018
- UIC Number: 95X0964019
- UIC Number: 95X0964020
- UIC Number: 95X0964021
- UIC Number: 95X0964022
- UIC Number: 95X0964023
- UIC Number: 95X0964024
- UIC Number: 95X0964025
- UIC Number: 95X0964026
- UIC Number: 95X0964027
- UIC Number: 95X0964028
- UIC Number: 95X0964029
- UIC Number: 95X0964030
- UIC Number: 95X0964031
- UIC Number: 95X0964032
- UIC Number: 95X0964033

O60
 East
 1/2-1
 0.922 mi.
 4868 ft.

TOMLINSON BLACK NORTH IDAHO INC
1400 NORTHWOOD CENTER COURT
COEUR DALENE, ID 83814

FTTS 1009524957
HIST FTTS N/A

[Click here for full text details](#)

Relative:
 Higher

MAP FINDINGS

Map ID Direction Distance Elevation	Site	Database(s)	EDR ID Number EPA ID Number
61 ESE 1/2-1 0.945 mi. 4991 ft. Relative: Higher	RIVER TOWER 2100 NORTHWEST BLVD COEUR D'ALENE, ID 83814 Click here for full text details ID UIC UIC Number: 95X1554001 UIC Number: 95X1554002 UIC Number: 95X1554003 UIC Number: 95X1554004 UIC Number: 95X1554005 UIC Number: 95X1554006 UIC Number: 95X1554007		ID UIC S110697204 N/A
P62 NE 1/2-1 0.977 mi. 5161 ft. Relative: Higher	3450 N RAMSEY RD COEUR D ALENE, ID 83815 Click here for full text details	EDR US Hist Auto Stat	1015439895 N/A
Q63 ENE 1/2-1 0.980 mi. 5173 ft. Relative: Higher	1650 W APPLEWAY AVE COEUR D ALENE, ID 83814 Click here for full text details	EDR US Hist Auto Stat	1015260568 N/A
Q64 East 1/2-1 0.988 mi. 5214 ft. Relative: Higher	1095 W APPLEWAY AVE COEUR D ALENE, ID 83816 Click here for full text details	EDR US Hist Cleaners	1014973800 N/A
P65 NE 1/2-1 0.990 mi. 5226 ft. Relative: Higher	COLEMAN OIL 3500 N RAMSEY RD COEUR D ALENE, ID 83814 Click here for full text details ID ALLSITES Facility Id: 2011BAZ1432 ID UST Facility Id: 1-280647	ID ALLSITES ID UST ID Financial Assurance	U003724074 N/A

MAP FINDINGS

Map ID
 Direction
 Distance
 Elevation

Site

Database(s)

EDR ID Number
 EPA ID Number

COLEMAN OIL (Continued)

U003724074

Tank Status: Currently In Use

ID Financial Assurance

Facility Id: 1-280647
 Facility Status: Active

R66
 East
 > 1
 1.017 mi.
 5369 ft.

US DA FS PANHANDLE NF
 1201 IRONWOOD DR
 COEUR D'ALENE, ID 83814

RCRA NonGen / NLR 1000143617
 ID7122300059

[Click here for full text details](#)

Relative:
 Higher

RCRA NonGen / NLR
 EPA Id: ID7122300059

R67
 East
 > 1
 1.017 mi.
 5369 ft.

IDAHO PANHANDLE NATIONAL FOREST
 1201 IRONWOOD DR.
 COEUR D'ALENE, ID 83814

ID ALLSITES S109476048
 ID UIC N/A

[Click here for full text details](#)

Relative:
 Higher

ID ALLSITES
 Facility Id: 2011BAZ6805

ID UIC

UIC Number: 95X0390001
 UIC Number: 95X0390002

R68
 East
 > 1
 1.018 mi.
 5374 ft.

USDA FS PANHANDLE NF
 1201 W IRONWOOD DR
 COEUR D'ALENE, ID 83814

FINDS 1016061220
 N/A

[Click here for full text details](#)

Relative:
 Higher

FINDS
 Registry ID:: 110005781029

69
 ESE
 > 1
 1.022 mi.
 5396 ft.

IDAHO INDEPENDENT BANK AND CORP. HEADQUARTERS
 1260 W. RIVERSTONE DR.
 COEUR D'ALENE, ID 83814

ID UIC S109481259
 N/A

[Click here for full text details](#)

Relative:
 Higher

ID UIC

UIC Number: 95X1170001
 UIC Number: 95X1170002
 UIC Number: 95X1170003
 UIC Number: 95X1170004

MAP FINDINGS

Map ID Direction Distance Elevation	Site	Database(s)	EDR ID Number EPA ID Number
70 ESE > 1 1.030 mi. 5439 ft.	CALDWELL BANKER, SCHNEIDMILLER REALTY 1924 NORTHWEST BLVD COERU D'ALENE, ID 83814	ID UIC	S110696140 N/A
Relative: Higher	Click here for full text details ID UIC UIC Number: 95X0627001 UIC Number: 95X0627002 UIC Number: 95X0627003 UIC Number: 95X0627004 UIC Number: 95X0627005 UIC Number: 95X0627006		
71 NE > 1 1.034 mi. 5460 ft.	INLAND ASPHALT CO 3305 RAMREY RD COEUR D ALENE, ID 83814	ID UST ID Financial Assurance	U003723948 N/A
Relative: Higher	Click here for full text details ID UST Facility Id: 1-280099 Tank Status: Closed ID Financial Assurance Facility Id: 1-280099 Facility Status: Closure		
S72 WNW > 1 1.038 mi. 5480 ft.	P I C INDUSTRIES INC 4401 W SELTICE WAY COEUR D ALENE, ID	ID ALLSITES	S113714216 N/A
Relative: Higher	Click here for full text details ID ALLSITES Facility Id: 2011BAZ4962		
S73 WNW > 1 1.038 mi. 5480 ft.	P I C INDUSTRIES INC 4401 W SELTICE WAY COEUR D'ALENE, ID 83814	RCRA-CESQG FINDS	1004691923 IDD984673061
Relative: Higher	Click here for full text details RCRA-CESQG EPA Id: IDD984673061 FINDS Registry ID:: 110005788889		

MAP FINDINGS

Map ID Direction Distance Elevation	Site	Database(s)	EDR ID Number EPA ID Number
T74 East > 1 1.064 mi. 5618 ft. Relative: Higher	H&E EQUIPMENT 1212 WEST APPLEWAY COEUR D' ALENE, ID 83814 Click here for full text details	ID UIC	S113408017 N/A
<hr/>			
T75 East > 1 1.064 mi. 5618 ft. Relative: Higher	GREAT NORTHERN EQUIPMENT 1212 APPLEWAY COEUR D ALENE, ID 83814 Click here for full text details	ID ALLSITES ID UIC ID LUST ID UST ID SPILLS ID Financial Assurance	U003723938 N/A
<hr/>			
<p>ID ALLSITES Facility Id: 2011BAZ2583</p> <p>ID UIC UIC Number: 95X0395001 UIC Number: 95X0395002</p> <p>ID LUST Status: Site Cleanup Completed Facility Id: 1-280087 Cleanup Date: 08/02/1993</p> <p>ID UST Facility Id: 1-280087 Tank Status: Closed</p> <p>ID SPILLS Close Date: 8/2/1993</p> <p>ID Financial Assurance Facility Id: 1-280087 Facility Status: Closure</p>			
<hr/>			
U76 East > 1 1.069 mi. 5643 ft. Relative: Higher	PARKWOOD BUSINESS PROPERTIES 2005 IRONWOOD PKWY. COEUR D'ALENE, ID 83814 Click here for full text details	ID UIC	S109476374 N/A
<hr/>			
<p>ID UIC UIC Number: 95X0391001 UIC Number: 95X0391002 UIC Number: 95X0391003 UIC Number: 95X0391004</p>			

Map ID
Direction
Distance
Elevation

MAP FINDINGS

Site

Database(s)

EDR ID Number
EPA ID Number

PARKWOOD BUSINESS PROPERTIES (Continued)

S109476374

- UIC Number: 95X0391005
- UIC Number: 95X0391006
- UIC Number: 95X0391007
- UIC Number: 95X0391008
- UIC Number: 95X0391009
- UIC Number: 95X0391010
- UIC Number: 95X0391011
- UIC Number: 95X0391012
- UIC Number: 95X0391013

U77
East
> 1
1.069 mi.
5643 ft.

Relative:
Higher

PARKWOOD BUSINESS PROPERTIES
2005 IRONWOOD PARKWAY # 128
COEUR D' ALENE, ID 83814

ID UIC **S109478785**
N/A

[Click here for full text details](#)

ID UIC

- UIC Number: 95X0756001
- UIC Number: 95X0756002
- UIC Number: 95X0756003
- UIC Number: 95X0756004
- UIC Number: 95X0756005
- UIC Number: 95X0756006
- UIC Number: 95X0756007
- UIC Number: 95X0756008
- UIC Number: 95X0756009
- UIC Number: 95X0756010
- UIC Number: 95X0756011

78
SE
> 1
1.075 mi.
5678 ft.

Relative:
Higher

LAFFERTY TRANSPORTATION CO
W 1580 BLACKWELL RD
COEUR D ALENE, ID 83814

ID UST **U003724033**
ID Financial Assurance **N/A**

[Click here for full text details](#)

ID UST

Facility Id: 1-280215
Tank Status: Closed

ID Financial Assurance

Facility Id: 1-280215
Facility Status: Closure

V79
ESE
> 1
1.077 mi.
5686 ft.

Relative:
Higher

1250 OFFICE BLDG.
1250 IRONWOOD DR.
COEUR D' ALENE, ID 83814

ID UIC **S109476552**
N/A

[Click here for full text details](#)

ID UIC

UIC Number: 95X0467001

MAP FINDINGS

Map ID Direction Distance Elevation	Site	Database(s)	EDR ID Number EPA ID Number
V80 ESE > 1 1.079 mi. 5697 ft. Relative: Higher	IRONWOOD NORTH PARTNERSHIP 1221 IRONWOOD COEUR D ALENE, ID 83814 Click here for full text details ID UIC UIC Number: 95X0855001	ID UIC	S109478644 N/A
W81 NE > 1 1.083 mi. 5719 ft. Relative: Higher	OXARC, INC 3530 RAMSEY ROAD COEUR D'ALENE, ID 83814 Click here for full text details ID TIER 2 Facility Id: FATR20084YPZK4016EJQ Facility Id: FATR20064YPZK4016EJQ Facility Id: FATR20043TB7QV026WJJ Facility Id: FATR2009718T1J0028D3	ID TIER 2	S107789856 N/A
W82 NE > 1 1.083 mi. 5719 ft. Relative: Higher	OXARC, INC 3530 RAMSEY ROAD COEUR D'ALENE, ID 83814 Click here for full text details ID TIER 2 Facility Id: FATR20075N40SY01R8F8 Facility Id: FATR2009718T1J0028D3 Facility Id: FATR2011714B65029NHS	ID TIER 2	S109116297 N/A
T83 East > 1 1.091 mi. 5758 ft. Relative: Higher	COEUR D ALENE TRACTOR CO 1112 W APPLEWAY COEUR D'ALENE, ID 83814 Click here for full text details RCRA-CESQG EPA Id: IDD984673863 FINDS Registry ID:: 110005789129	RCRA-CESQG FINDS	1004691940 IDD984673863

MAP FINDINGS

Map ID Direction Distance Elevation	Site	Database(s)	EDR ID Number EPA ID Number
T84 East > 1 1.091 mi. 5758 ft. Relative: Higher	COEUR D'ALENE TRACTOR CO. 1112 W. APPLEWAY COEUR D'ALENE, ID 83814 Click here for full text details ID ALLSITES Facility Id: 2011BAZ1416 ID UIC UIC Number: 95X0396001 ID TIER 2 Facility Id: FATR20042WUDUX0028D6 Facility Id: FATR20072WUDUX0028D6 Facility Id: FATR20062WUDUX0028D6 Facility Id: FATR20052WUDUX0028D6	ID ALLSITES ID UIC ID TIER 2	S107789813 N/A
T85 East > 1 1.091 mi. 5761 ft. Relative: Higher	1110 W APPLEWAY AVE COEUR D ALENE, ID 83814 Click here for full text details	EDR US Hist Auto Stat	1015157588 N/A
V86 ESE > 1 1.093 mi. 5772 ft. Relative: Higher	RUEN-YEAGER ASSOCIATES,INC. 1119 IRONWOOD PARKWAY COEUR D'ALENE, ID 83814 Click here for full text details MLTS License Number:: IDA-236	MLTS	1001210336 N/A
V87 ESE > 1 1.093 mi. 5772 ft. Relative: Higher	NORTH IDAHO DENSOMETER ASSOCIATION 1119 IRONWOOD PARKWAY COEUR D'ALENE, ID 83814 Click here for full text details MLTS License Number:: 11-27408-01	MLTS	1001209634 N/A

MAP FINDINGS

Map ID			EDR ID Number
Direction			
Distance			
Elevation	Site	Database(s)	EPA ID Number

T88 East > 1 1.094 mi. 5775 ft. Relative: Higher	1100 W APPLEWAY AVE COEUR D ALENE, ID 83814 Click here for full text details	EDR US Hist Auto Stat 1015153061 N/A
---	--	--

T89 East > 1 1.094 mi. 5775 ft. Relative: Higher	APPLEWAY CAR WASH W 1100 APPLEWAY COEUR D'ALENE, ID 83814 Click here for full text details ID SPILLS Close Date: 6/20/2003	ID SPILLS S106528211 N/A
---	--	------------------------------------

V90 ESE > 1 1.095 mi. 5779 ft. Relative: Higher	PINE TREE HEALTH GROUP (MEDICINE MAN PHARMACY) 1112 IRONWOOD DR. COEUR D'ALENE, ID 83814 Click here for full text details ID UIC UIC Number: 95X0388001	ID UIC S109476046 N/A
--	---	---------------------------------

T91 East > 1 1.107 mi. 5845 ft. Relative: Higher	LOWES HIW COEUR D ALENE 0018 901 APPLEWAY AVE COEUR D'ALENE, ID 83814 Click here for full text details RCRA-CESQG EPA Id: IDR000002758 FINDS Registry ID:: 110005791919	RCRA-CESQG FINDS 1001213514 IDR000002758
---	--	---

T92 East > 1 1.107 mi. 5845 ft. Relative: Higher	EAGLE HARDWARE 901 APPLEWAY COEUR D ALENE, ID 83814 Click here for full text details ID ALLSITES Facility Id: 2011BAZ4085 ID UIC UIC Number: 95X0844001	ID ALLSITES ID UIC S109478981 N/A
---	--	--

Map ID
 Direction
 Distance
 Elevation

MAP FINDINGS

Site

Database(s)

EDR ID Number
 EPA ID Number

EAGLE HARDWARE (Continued)

S109478981

- UIC Number: 95X0844002
- UIC Number: 95X0844003
- UIC Number: 95X0844004
- UIC Number: 95X0844005
- UIC Number: 95X0844006
- UIC Number: 95X0844007
- UIC Number: 95X0844008
- UIC Number: 95X0844009
- UIC Number: 95X0844010
- UIC Number: 95X0844011
- UIC Number: 95X0844012
- UIC Number: 95X0844013
- UIC Number: 95X0844014
- UIC Number: 95X0844015
- UIC Number: 95X0844016
- UIC Number: 95X0844017
- UIC Number: 95X0844018
- UIC Number: 95X0844019
- UIC Number: 95X0844020
- UIC Number: 95X0844021
- UIC Number: 95X0844022
- UIC Number: 95X0844023
- UIC Number: 95X0844024
- UIC Number: 95X0844025

T93
East
 > 1
 1.107 mi.
 5845 ft.
 Relative:
 Higher

EAGLE HARDWARE & GARDEN
901 APPLEWAY AVE
COEUR DALENE, ID 83814

[Click here for full text details](#)

FTTS 1009513704
HIST FTTS N/A

94
WNW
 > 1
 1.124 mi.
 5937 ft.
 Relative:
 Higher

HIDDEN HILL MOBILE HOME PARK
W 4506 SELTICE WAY
COEUR D ALENE, ID 83814

[Click here for full text details](#)

FINDS
 Registry ID:: 110013081896

FINDS 1008035547
 N/A

X95
ESE
 > 1
 1.130 mi.
 5964 ft.
 Relative:
 Higher

WI FOREST PRODUCTS
1401 W DAVIDSON
COEUR D ALENE, ID 83814

[Click here for full text details](#)

ID ALLSITES
 Facility Id: 2011BAZ7457

ID ALLSITES U003723902
ID LUST N/A
ID UST
ID SPILLS
ID Financial Assurance

ID LUST

Map ID
Direction
Distance
Elevation

MAP FINDINGS

Site

Database(s)

EDR ID Number
EPA ID Number

WI FOREST PRODUCTS (Continued)

U003723902

Status: Site Cleanup Completed
Facility Id: 1-280031
Cleanup Date: 04/05/1993

ID UST

Facility Id: 1-280031
Tank Status: Closed

ID SPILLS

Close Date: 4/5/1993

ID Financial Assurance

Facility Id: 1-280031
Facility Status: Closure

Y96
ESE
> 1
1.131 mi.
5973 ft.

GARY'S GAS AND FOOD MART
1801 NW BLVD
COEUR D ALENE, ID 83814

ID LUST U003723909
ID UST N/A
ID SPILLS
ID Financial Assurance

[Click here for full text details](#)

Relative:
Higher

ID LUST

Status: Site Cleanup Completed
Facility Id: 1-280043
Cleanup Date: 09/21/1990

ID UST

Facility Id: 1-280043
Tank Status: Currently In Use

ID SPILLS

Close Date: 9/21/1990

ID Financial Assurance

Facility Id: 1-280043
Facility Status: Active

X97
ESE
> 1
1.136 mi.
5996 ft.

JACKPOT FOOD MART
1801 NW BLVD
COEUR D ALENE, ID

ID ALLSITES S108768246
N/A

[Click here for full text details](#)

Relative:
Higher

ID ALLSITES

Facility Id: 2011BAZ3388

MAP FINDINGS

Map ID Direction Distance Elevation	Site	Database(s)	EDR ID Number EPA ID Number
Y98 ESE > 1 1.155 mi. 6099 ft. Relative: Higher	EMMA AVE. COMMERCIAL BLDG. 1221 EMMA AVE. COEUR D'ALENE, ID 83814 Click here for full text details ID UIC UIC Number: 95X1280001 UIC Number: 95X1280002 UIC Number: 95X1451001 UIC Number: 95X1451002		ID UIC S109481282 N/A
99 NW > 1 1.156 mi. 6104 ft. Relative: Higher	4795 W WOODSIDE AVE COEUR D ALENE, ID 83815 Click here for full text details	EDR US Hist Auto Stat	1015513440 N/A
X100 ESE > 1 1.174 mi. 6197 ft. Relative: Higher	1801 NORTHWEST BLVD COEUR D ALENE, ID 83814 Click here for full text details	EDR US Hist Auto Stat	1015278292 N/A
Z101 East > 1 1.180 mi. 6232 ft. Relative: Higher	2710 N JULIA ST COEUR D ALENE, ID 83815 Click here for full text details	EDR US Hist Auto Stat	1015380077 N/A
AA102 NE > 1 1.181 mi. 6236 ft. Relative: Higher	KOOTENAI CNTY RAMSEY TRANSFER STATION 3650 N RAMSEY RD COEUR D'ALENE, ID 83815 Click here for full text details FINDS Registry ID: 110042184034		FINDS 1014697693 N/A

MAP FINDINGS

Map ID Direction Distance Elevation	Site	Database(s)	EDR ID Number EPA ID Number
AA103 NE > 1 1.181 mi. 6236 ft.	KOOTENAI CNTY RAMSEY TRANSFER STATION 3650 N RAMSEY RD COEUR D'ALENE, ID 83815 Click here for full text details	RCRA NonGen / NLR	1004691892 IDD984671297
Relative: Higher	RCRA NonGen / NLR EPA Id: IDD984671297		
AA104 NE > 1 1.181 mi. 6236 ft.	LOOTENAI COUNTY SOLID WASTE-RAMSEY TRANSFER STATIO 3650 N. RAMSEY RD. COEUR D'ALENE, ID 83815 Click here for full text details	ID UIC	S109481589 N/A
Relative: Higher	ID UIC UIC Number: 95X1319001		
AA105 NE > 1 1.181 mi. 6236 ft.	KOOTENAI COUNTY TRANSFER STATION 3650 RAMSEY ROAD COEUR D ALENE, ID 83815 Click here for full text details	FINDS	1014697702 N/A
Relative: Higher	FINDS Registry ID:: 110000789781 Registry ID:: 110034156268		
AB106 ESE > 1 1.196 mi. 6315 ft.	A L WELDING PRODUCTS INC 1705 NW BLVD COEUR D ALENE, ID Click here for full text details	ID ALLSITES	S108273444 N/A
Relative: Higher	ID ALLSITES Facility Id: 2011BAZ81		
107 ESE > 1 1.206 mi. 6367 ft.	A L WELDING PRODUCTS INC 1705 NW BLVD COEUR D ALENE, ID 83814 Click here for full text details	ID UST ID Financial Assurance	U003723929 N/A
Relative: Higher	ID UST Facility Id: 1-280074 Tank Status: Closed ID Financial Assurance Facility Id: 1-280074 Facility Status: Closure		

MAP FINDINGS

Map ID Direction Distance Elevation	Site	Database(s)	EDR ID Number EPA ID Number
AA108 NE > 1 1.209 mi. 6385 ft.	KOOTENAI COUNTY SOLID WASTE 1 3650 N RAMSEY RD COEUR D ALENE, ID 83814 Click here for full text details	ID UST ID Financial Assurance	U003724048 N/A
Relative: Higher	ID UST Facility Id: 1-280609 Tank Status: Currently In Use ID Financial Assurance Facility Id: 1-280609 Facility Status: Active		
AB109 ESE > 1 1.212 mi. 6401 ft.	QWIK STOP NO 14 1720 NW BLVD COEUR D ALENE, ID Click here for full text details	ID ALLSITES	S113714418 N/A
Relative: Higher	ID ALLSITES Facility Id: 2011BAZ5375		
AC110 East > 1 1.221 mi. 6445 ft.	IRONWOOD PLACE PROFESSIONAL PARK 2201-2207 IRONWOOD PL. COEUR D'ALENE, ID 83814 Click here for full text details	ID UIC	S109475814 N/A
Relative: Higher	ID UIC UIC Number: 95X0386001		
AB111 ESE > 1 1.224 mi. 6464 ft.	QWIK STOP NO 14 1720 NORTHWEST BLVD COEUR D'ALENE, ID 83814 Click here for full text details	FINDS	1016225165 N/A
Relative: Higher	FINDS Registry ID:: 110007515867		
AB112 ESE > 1 1.224 mi. 6464 ft.	1720 NORTHWEST BLVD COEUR D ALENE, ID 83814 Click here for full text details	EDR US Hist Auto Stat	1015269404 N/A
Relative: Higher			

MAP FINDINGS

Map ID Direction Distance Elevation	Site	Database(s)	EDR ID Number EPA ID Number
AB113 ESE > 1 1.224 mi. 6464 ft. Relative: Higher	QWIK STOP NO 14 1720 NORTHWEST BLVD COEUR D'ALENE, ID 83814 Click here for full text details RCRA NonGen / NLR EPA Id: IDD984669259 ID UST Facility Id: 1-280066 Tank Status: Currently In Use ID Financial Assurance Facility Id: 1-280066 Facility Status: Active	RCRA NonGen / NLR ID UST ID Financial Assurance	1000267240 IDD984669259
AC114 East > 1 1.225 mi. 6468 ft. Relative: Higher	IRONWOOD MEDICAL PLAZA IRONWOOD DR. & IRONWOOD PL. COEUR D'ALENE, ID 83814 Click here for full text details	ID UIC	S110695803 N/A
AB115 ESE > 1 1.226 mi. 6472 ft. Relative: Higher	FEDERAL EXPRESS CORP COEUR D'ALENE 1717 NORTHWEST BLVD COEUR D'ALENE, ID 83814 Click here for full text details	FINDS	1016225133 N/A
AB116 ESE > 1 1.226 mi. 6472 ft. Relative: Higher	FORMER FEDERAL EXPRESS CORP COEUR D'ALENE 1717 NORTHWEST BLVD COEUR D'ALENE, ID 83814 Click here for full text details RCRA NonGen / NLR EPA Id: IDD984666933	RCRA NonGen / NLR	1000213749 IDD984666933

MAP FINDINGS

Map ID Direction Distance Elevation	Site	Database(s)	EDR ID Number EPA ID Number
Z117 East > 1 1.226 mi. 6472 ft.	PLAYERS 757 W APPLEWAY COEUR D'ALENE, ID 83814 Click here for full text details		ID UIC S109476163 N/A
Relative: Higher	ID UIC UIC Number: 95X0408001 UIC Number: 95X0664001		
Z118 East > 1 1.236 mi. 6528 ft.	65 UNIT MOTEL 747 W APPLEWAY AVE COEUR D ALENE, ID 83814 Click here for full text details		ID UIC S109478973 N/A
Relative: Higher	ID UIC UIC Number: 95X0915001 UIC Number: 95X0915002		
Z119 East > 1 1.240 mi. 6549 ft.	U-HAUL CO. 750 W. APPLEWAY COEUR D'ALENE, ID 83814 Click here for full text details		ID ALLSITES S109476010 ID UIC N/A
Relative: Higher	ID ALLSITES Facility Id: 2011BAZ6619 ID UIC UIC Number: 95X0398001 UIC Number: 95X0398002		
Z120 East > 1 1.240 mi. 6549 ft.	U HAUL CO INLAND NORTHWEST 750 W APPLEWAY COEUR D'ALENE, ID 83814 Click here for full text details		RCRA NonGen / NLR 1000887050 FINDS ID0000309534 ID LUST ID UST ID Financial Assurance
Relative: Higher	RCRA NonGen / NLR EPA Id: ID0000309534 FINDS Registry ID: 110005780002 ID LUST Status: Site Cleanup Completed Facility Id: 1-280128 Cleanup Date: 07/15/1998 ID UST		

MAP FINDINGS

Map ID			EDR ID Number
Direction			
Distance			
Elevation	Site	Database(s)	EPA ID Number

U HAUL CO INLAND NORTHWEST (Continued)

1000887050

Facility Id: 1-280128
Tank Status: Closed

ID Financial Assurance

Facility Id: 1-280128
Facility Status: Closure

AD121
West
> 1
1.245 mi.
6575 ft.

NEIGHBORS INC
3201 N HUETTER RD
COEUR D ALENE, ID

ID ALLSITES S113714074
N/A

[Click here for full text details](#)

Relative:
Higher

ID ALLSITES
Facility Id: 2011BAZ4677

AC122
East
> 1
1.247 mi.
6582 ft.

CHINOOK PROPERTIES MEDICAL BUILDING
980 IRONWOOD DRIVE
COEUR D'ALENE, ID 83814

ID UIC S109481413
N/A

[Click here for full text details](#)

Relative:
Higher

ID UIC
UIC Number: 95X1260001
UIC Number: 95X1260002
UIC Number: 95X1260003
UIC Number: 95X1260004
UIC Number: 95X1260005
UIC Number: 95X1260006
UIC Number: 95X1260007

AD123
West
> 1
1.248 mi.
6588 ft.

3247 N HUETTER RD
COEUR D ALENE, ID 83814

EDR US Hist Cleaners 1015043553
N/A

[Click here for full text details](#)

Relative:
Higher

124
NNE
> 1
1.250 mi.
6599 ft.

3924 N PALMER DR
COEUR D ALENE, ID 83815

EDR US Hist Auto Stat 1015464454
N/A

[Click here for full text details](#)

Relative:
Higher

MAP FINDINGS

Map ID Direction Distance Elevation	Site	Database(s)	EDR ID Number EPA ID Number
AC125 East > 1 1.252 mi. 6611 ft. Relative: Higher	<p>IVY COURT 2200 N. IRONWOOD PLACE COEUR D'ALENE, ID 83814</p> <p>Click here for full text details</p> <p>ID UIC UIC Number: 95X1300001</p>	ID UIC	S109481427 N/A
126 ESE > 1 1.257 mi. 6638 ft. Relative: Higher	<p>RIDGEWOOD TERRACE APTS. 1001 EMMA AVE. COEUR D'ALENE, ID 83814</p> <p>Click here for full text details</p> <p>ID UIC UIC Number: 95X0165001</p>	ID UIC	S109475285 N/A
AE127 WNW > 1 1.271 mi. 6713 ft. Relative: Higher	<p>MILL RIVER STORAGE FACILITY 3400 HUETTER COEUR D ALENE, ID</p> <p>Click here for full text details</p> <p>ID ALLSITES Facility Id: 2011BAZ4450</p>	ID ALLSITES	S108275284 N/A
AE128 WNW > 1 1.271 mi. 6713 ft. Relative: Higher	<p>MILL RIVER STORAGE FACILITY 3400 HUETTER COEUR D ALENE, ID 83814</p> <p>Click here for full text details</p> <p>ID UST Facility Id: 1-280727 Tank Status: Closed</p> <p>ID Financial Assurance Facility Id: 1-280727 Facility Status: Closure</p>	ID UST ID Financial Assurance	U003989430 N/A
129 ENE > 1 1.272 mi. 6718 ft. Relative: Higher	<p>2916 N. JULIA STREET COEUR D'ALENE, ID 83814</p> <p>Click here for full text details</p>	ID CDL	S109849146 N/A

MAP FINDINGS

Map ID Direction Distance Elevation	Site	Database(s)	EDR ID Number EPA ID Number
AF130 East > 1 1.275 mi. 6733 ft.	ADVENTURES-N-FUL 722 W APPLEWAY COEUR D ALENE, ID 83814 Click here for full text details	ID UIC	S109479482 N/A
Relative: Higher	ID UIC UIC Number: 95X0931001 UIC Number: 95X0931002 UIC Number: 95X0931003		
AG131 East > 1 1.278 mi. 6750 ft.	SKYVIEW MEDICAL PARK 950 IRONWOOD DRIVE COEUR D'ALENE, ID 83814 Click here for full text details	ID UIC	S109482239 N/A
Relative: Higher	ID UIC UIC Number: 95X1469001		
AF132 East > 1 1.283 mi. 6775 ft.	DRIFTWOOD INVESTORS 703 APPLEWAY COEUR D ALENE, ID Click here for full text details	ID ALLSITES	S108274265 N/A
Relative: Higher	ID ALLSITES Facility Id: 2011BAZ1888		
AF133 East > 1 1.283 mi. 6775 ft.	DRIFTWOOD INVESTORS 703 APPLEWAY COEUR D ALENE, ID 83814 Click here for full text details	ID UST ID Financial Assurance	U003724030 N/A
Relative: Higher	ID UST Facility Id: 1-280212 Tank Status: Closed ID Financial Assurance Facility Id: 1-280212 Facility Status: Closure		

MAP FINDINGS

Map ID Direction Distance Elevation	Site	Database(s)	EDR ID Number EPA ID Number
AG134 East > 1 1.289 mi. 6805 ft.	IRONWOOD ATHLETIC CLUB 940 IRONWOOD DR. COEUR D'ALENE, ID 83814 Click here for full text details	ID UIC	S109476008 N/A
Relative: Higher	ID UIC UIC Number: 95X0385001 UIC Number: 95X0385002 UIC Number: 95X0385003 UIC Number: 95X0385004		
AF135 East > 1 1.289 mi. 6807 ft.	DU-PLEX'S 2625 HOWARD ST COEUR D ALENE, ID 83814 Click here for full text details	ID UIC	S109481089 N/A
Relative: Higher	ID UIC UIC Number: 95X1161001		
AH136 NE > 1 1.292 mi. 6824 ft.	US EPA COEUR D ALENE GW 3800 N RAMSEY RD COEUR D'ALENE, ID 83814 Click here for full text details	RCRA NonGen / NLR FINDS	1000887027 ID0000180554
Relative: Higher	RCRA NonGen / NLR EPA Id: ID0000180554 FINDS Registry ID:: 110005779853		
AH137 NE > 1 1.292 mi. 6824 ft.	US EPA COEUR D ALENE GW 3800 N RAMSEY RD COEUR D ALENE, ID Click here for full text details	ID ALLSITES	S113715255 N/A
Relative: Higher	ID ALLSITES Facility Id: 2011BAZ7036		
AI138 ESE > 1 1.293 mi. 6826 ft.	NORTHWEST FINANCIAL VILLAGE (INTERSTATE FINANCIAL SERVICES) 1620 NORTHWEST BLVD. COEUR D'ALENE, ID 83814 Click here for full text details	ID UIC	S110695683 N/A
Relative: Higher	ID UIC UIC Number: 95X0170001		

MAP FINDINGS

Map ID			EDR ID Number
Direction			EPA ID Number
Distance		Database(s)	
Elevation	Site		

<p>139 ENE > 1 1.301 mi. 6868 ft.</p> <p>Relative: Higher</p>	<p>2775 N HOWARD ST COEUR D ALENE, ID 83815</p> <p style="text-align: center;">Click here for full text details</p>	<p>EDR US Hist Cleaners</p>	<p>1015033229 N/A</p>
--	---	-----------------------------	---------------------------

<p>140 East > 1 1.304 mi. 6886 ft.</p> <p>Relative: Higher</p>	<p>DR C CARDARELLI 2271 IRONWOOD CENTER DRIVE COEUR D ALENE, ID 83814</p> <p style="text-align: center;">Click here for full text details</p> <p>ID UIC UIC Number: 95X0868001 UIC Number: 95X0868002</p>	<p>ID UIC</p>	<p>S109479149 N/A</p>
---	---	---------------	---------------------------

<p>AI141 ESE > 1 1.308 mi. 6905 ft.</p> <p>Relative: Higher</p>	<p>PIT STOP/MINI MART 1527 NW BLVD COEUR D ALENE, ID</p> <p style="text-align: center;">Click here for full text details</p> <p>ID ALLSITES Facility Id: 2011BAZ5163</p>	<p>ID ALLSITES</p>	<p>S108275571 N/A</p>
--	--	--------------------	---------------------------

<p>142 WNW > 1 1.320 mi. 6968 ft.</p> <p>Relative: Higher</p>	<p>SUNRISE DEV. NW INC. SHOPS 3786 HUETTER POST FALLS, ID 83854</p> <p style="text-align: center;">Click here for full text details</p> <p>ID UIC UIC Number: 95X1367001</p>	<p>ID UIC</p>	<p>S109481730 N/A</p>
--	--	---------------	---------------------------

<p>AH143 NE > 1 1.321 mi. 6973 ft.</p> <p>Relative: Higher</p>	<p>COEUR D'ALENE FIRE DEPT. TRAINING FACILITY 3850 N. RAMSEY RD. COEUR D'ALENE, ID 83814</p> <p style="text-align: center;">Click here for full text details</p> <p>ID UIC UIC Number: 95X1571001 UIC Number: 95X1571002 UIC Number: 95X1571003 UIC Number: 95X1571004 UIC Number: 95X1571005</p>	<p>ID UIC</p>	<p>S110295356 N/A</p>
---	---	---------------	---------------------------

MAP FINDINGS

Map ID Direction Distance Elevation	Site	Database(s)	EDR ID Number EPA ID Number
AJ144 North > 1 1.326 mi. 7000 ft.	COEUR D'ALENE NURSERY 3600 NURSERY ROAD COEUR D'ALENE, ID Click here for full text details	ID TIER 2	S108056544 N/A
Relative: Higher	ID TIER 2 Facility Id: FATR20074VVWKD002HWJ Facility Id: FATR20054AC2XG0CJD6F Facility Id: FATR20096YE7Q90020SE Facility Id: FATR20064VVWKD002HWJ Facility Id: FATR20086923VV002SDZ		
AJ145 North > 1 1.327 mi. 7007 ft.	COEUR D'ALENE NURSERY 3600 NURSERY ROAD COEUR D'ALENE, ID 83815 Click here for full text details	ID UIC ID TIER 2	S109480660 N/A
Relative: Higher	ID UIC UIC Number: 95X1147001 UIC Number: 95X1147002 UIC Number: 95X1147003 ID TIER 2 Facility Id: FATR20096YE7Q90020SE Facility Id: FATR20117QFNBP0023XD		
AJ146 North > 1 1.327 mi. 7007 ft.	USDA FOREST SERVICE COEUR D'ALENE NURSRY 3600 NURSERY RD. COEUR D'ALENE, ID 83814 Click here for full text details	ID ALLSITES ID UIC	S108274075 N/A
Relative: Higher	ID ALLSITES Facility Id: 2011BAZ1410 ID UIC UIC Number: 95X0524001		
AJ147 North > 1 1.327 mi. 7007 ft.	COEUR D'ALENE NURSERY 3600 NURSERY RD COEUR D ALENE, ID 83814 Click here for full text details	ID UST ID Financial Assurance	U003723950 N/A
Relative: Higher	ID UST Facility Id: 1-280102 Tank Status: Closed ID Financial Assurance		

MAP FINDINGS

Map ID Direction Distance Elevation	Site	Database(s)	EDR ID Number EPA ID Number
	COEUR D'ALENE NURSERY (Continued) Facility Id: 1-280102 Facility Status: Closure		U003723950
AI148 ESE > 1 1.331 mi. 7028 ft.	QUALITY AUTO & MARINE REPAIR 1525 NW BLVD COEUR D ALENE, ID Click here for full text details	ID ALLSITES	S113715918 N/A
Relative: Higher	ID ALLSITES Facility Id: 2012BAZ379		
AG149 East > 1 1.332 mi. 7033 ft.	UNKNOWN 916 IRONWOOD DR. COEUR D'ALENE, ID 83814 Click here for full text details	ID UIC	S109476336 N/A
Relative: Higher	ID UIC UIC Number: 95X0384001		
AG150 East > 1 1.334 mi. 7043 ft.	TWIN GABLES MEDICAL CENTER 914 IRONWOOD DRIVE COEUR D'ALENE, ID 83814 Click here for full text details	ID UIC	S109477070 N/A
Relative: Higher	ID UIC UIC Number: 95X0504001 UIC Number: 95X0504002		
AI151 ESE > 1 1.334 mi. 7044 ft.	PIT STOP/MINI MART 1527 NW BLVD COEUR D ALENE, ID 83814 Click here for full text details	ID UST ID Financial Assurance	U003723979 N/A
Relative: Higher	ID UST Facility Id: 1-280138 Tank Status: Closed ID Financial Assurance Facility Id: 1-280138 Facility Status: Closure		

MAP FINDINGS

Map ID Direction Distance Elevation	Site	Database(s)	EDR ID Number EPA ID Number
152 East > 1 1.335 mi. 7050 ft.	PANHANDLE HEALTH DISTRICT 2195 IRONWOOD CT. COEUR D'ALENE, ID 83814 Click here for full text details		ID UIC S109476244 N/A
Relative: Higher	ID UIC UIC Number: 95X0432001 UIC Number: 95X0432002 UIC Number: 95X0432003 UIC Number: 95X0381001 UIC Number: 95X0381002 UIC Number: 95X0381003 UIC Number: 95X0381004 UIC Number: 95X0381005 UIC Number: 95X0381006 UIC Number: 95X0381007 UIC Number: 95X0381008		
153 ESE > 1 1.337 mi. 7058 ft.	IRONWOOD APARTMENTS 951 EMMA AVENUE COEUR D'ALENE, ID 83814 Click here for full text details		ID UIC S109477191 N/A
Relative: Higher	ID UIC UIC Number: 95X0508001 UIC Number: 95X0508002 UIC Number: 95X0508003 UIC Number: 95X0508004 UIC Number: 95X0508005 UIC Number: 95X0508006		
154 ENE > 1 1.338 mi. 7063 ft.	COEUR D'ALENE COMPOST FACILITY 3500 JULIA STREET COEUR D'ALENE, ID 83814 Click here for full text details		ID UIC S109476650 N/A
Relative: Higher	ID UIC UIC Number: 95X0473001		
155 East > 1 1.346 mi. 7107 ft.	MOTEL 6 416 W. APPLEWAY COEUR D'ALENE, ID 83814 Click here for full text details		ID UIC S109476377 N/A
Relative: Higher	ID UIC UIC Number: 95X0400003 UIC Number: 95X0400004 UIC Number: 95X0400005 UIC Number: 95X0400006		

MAP FINDINGS

Map ID	Direction	Distance	Elevation	Site	Database(s)	EDR ID Number	EPA ID Number
--------	-----------	----------	-----------	------	-------------	---------------	---------------

MOTEL 6 (Continued)

S109476377

UIC Number: 95X0400001
UIC Number: 95X0400002

AI156
ESE
> 1
1.350 mi.
7130 ft.

1525 NORTHWEST BLVD
COEUR D ALENE, ID 83814

EDR US Hist Auto Stat 1015243262
N/A

[Click here for full text details](#)

Relative:
Higher

AI157
ESE
> 1
1.357 mi.
7163 ft.

SUMMIT VENTURES, LLC
1023 W. LACROSSE
COEUR D'ALENE, ID 83814

ID UIC S109481661
N/A

[Click here for full text details](#)

Relative:
Higher

ID UIC
UIC Number: 95X1366001

AK158
ESE
> 1
1.362 mi.
7189 ft.

GIBBS MERCANTILE BLDG. (NORTHWEST TRADING POST)
1520 NORTHWEST BLVD.
COEUR D'ALENE, ID 83814

ID UIC S110695686
N/A

[Click here for full text details](#)

Relative:
Higher

ID UIC
UIC Number: 95X0175001

AL159
NNE
> 1
1.364 mi.
7204 ft.

FAIRWAY GAS & GROCERY
1735 KATHLEEN AVE
COEUR D ALENE, ID

ID ALLSITES S107980968
N/A

[Click here for full text details](#)

Relative:
Higher

ID ALLSITES
Facility Id: 2011BAZ2095

AL160
NNE
> 1
1.364 mi.
7204 ft.

FAIRWAY GAS & GROCERY
1735 KATHLEEN AVE
COEUR D ALENE, ID 83814

ID UST U003724125
ID Financial Assurance N/A

[Click here for full text details](#)

Relative:
Higher

ID UST
Facility Id: 1-280708
Tank Status: Currently In Use

ID Financial Assurance

MAP FINDINGS

Map ID
 Direction
 Distance
 Elevation

Site

Database(s)

EDR ID Number
 EPA ID Number

FAIRWAY GAS & GROCERY (Continued)

U003724125

Facility Id: 1-280708
 Facility Status: Active

AL161
 NNE
 > 1
 1.364 mi.
 7204 ft.

1735 W KATHLEEN AVE
 COEUR D ALENE, ID 83815

EDR US Hist Auto Stat 1015271356
 N/A

[Click here for full text details](#)

Relative:
 Higher

162
 ESE
 > 1
 1.366 mi.
 7212 ft.

IRONWOOD CHAPEL
 2300 IRONWOOD DR.
 COEUR D'ALENE, ID 83814

ID UIC S109476122
 N/A

[Click here for full text details](#)

Relative:
 Higher

ID UIC
 UIC Number: 95X0427001

AL163
 NNE
 > 1
 1.368 mi.
 7225 ft.

CARWASH PLAZA
 1716 KATHLEEN
 COEUR D'ALENE, ID 83815

ID UIC S109481208
 N/A

[Click here for full text details](#)

Relative:
 Higher

ID UIC
 UIC Number: 95X1253001
 UIC Number: 95X1253002
 UIC Number: 95X1253003

AM164
 East
 > 1
 1.375 mi.
 7261 ft.

634 W APPLEWAY AVE
 COEUR D ALENE, ID 83814

EDR US Hist Cleaners 1015083446
 N/A

[Click here for full text details](#)

Relative:
 Higher

AM165
 East
 > 1
 1.377 mi.
 7272 ft.

DOMINO'S PIZZA
 632 APPLEWAY
 COEUR D'ALENE, ID 83814

ID UIC S109475974
 N/A

[Click here for full text details](#)

Relative:
 Higher

ID UIC
 UIC Number: 95X0399001

MAP FINDINGS

Map ID Direction Distance Elevation	Site	Database(s)	EDR ID Number EPA ID Number
AN166 NNE > 1 1.377 mi. 7272 ft.	TIME WARNER CABLE 2305 W KATHLEEN AVENUE COEUR D'ALENE, ID 83815 Click here for full text details	ID TIER 2	S110480619 N/A
Relative: Higher	ID TIER 2 Facility Id: FATR200972LUYF00NBLK Facility Id: FATR20118F5NBW06K2CH		
AN167 NNE > 1 1.377 mi. 7272 ft.	ADELPHIA 2305 KATHLEEN AVE COEUR D ALENE, ID 83814 Click here for full text details	ID UIC	S109479582 N/A
Relative: Higher	ID UIC UIC Number: 95X0939001 UIC Number: 95X0939002 UIC Number: 95X0939003 UIC Number: 95X0939004 UIC Number: 95X0939005 UIC Number: 95X0939006 UIC Number: 95X0939007		
AO168 NE > 1 1.386 mi. 7319 ft.	COEUR D'ALENE CELLARS 3890 N. SCHRIEBER WAY COEUR D'ALENE, ID 83815 Click here for full text details	ID UIC	S109540972 N/A
Relative: Higher	ID UIC UIC Number: 95X1502001 UIC Number: 95X1502002		
AK169 ESE > 1 1.388 mi. 7326 ft.	NORTHWEST PLACE 1450 NORTHWEST BLVD. COEUR D'ALENE, ID 83814 Click here for full text details	ID UIC	S110697198 N/A
Relative: Higher	ID UIC UIC Number: 95X1526001 UIC Number: 95X1526002 UIC Number: 95X1526003 UIC Number: 95X1526004 UIC Number: 95X1526005 UIC Number: 95X1526006		

MAP FINDINGS

Map ID Direction Distance Elevation	Site	Database(s)	EDR ID Number EPA ID Number
AO170 NE > 1 1.391 mi. 7346 ft.	GINNO CONSTRUCTION 3893 SCHREIBER WAY COEUR D'ALENE, ID 83815 Click here for full text details	ID UIC	S109482308 N/A
Relative: Higher	ID UIC UIC Number: 95X1446001 UIC Number: 95X1446002 UIC Number: 95X1446003		
AP171 NE > 1 1.392 mi. 7348 ft.	FEDEX 3832 SCHREIBER WAY WEST COEUR D ALENE, ID 83815 Click here for full text details	ID UIC	S109478874 N/A
Relative: Higher	ID UIC UIC Number: 95X0917001 UIC Number: 95X0917002 UIC Number: 95X0917003 UIC Number: 95X0917004		
AK172 ESE > 1 1.395 mi. 7364 ft.	PINES RESTAURANT & MOTEL 1422 NORTHWEST BLVD. COEUR D'ALENE, ID 83814 Click here for full text details	ID UIC	S110695684 N/A
Relative: Higher	ID UIC UIC Number: 95X0174001 UIC Number: 95X0174002		
AO173 NE > 1 1.397 mi. 7375 ft.	GINNO PHASE II 3895 N. SCHRIEBER WAY COEUR D'ALENE, ID 83815 Click here for full text details	ID UIC	S109482577 N/A
Relative: Higher	ID UIC UIC Number: 95X1486001		
AO174 NE > 1 1.401 mi. 7398 ft.	INTEGRATED IDEAS & TECHNO 3896 N SCHREIBER WAY COEUR D ALENE, ID 83815 Click here for full text details	ID UIC	S109479382 N/A
Relative: Higher	ID UIC UIC Number: 95X0926001		

MAP FINDINGS

Map ID Direction Distance Elevation	Site	Database(s)	EDR ID Number EPA ID Number
AM175 East > 1 1.402 mi. 7402 ft.	PAY'N PAK 609 W. APPLEWAY COEUR D'ALENE, ID 83814 Click here for full text details	ID UIC	S109475818 N/A
Relative: Higher	ID UIC UIC Number: 95X0407001 UIC Number: 95X0407002 UIC Number: 95X0407003		
AO176 NE > 1 1.403 mi. 7408 ft.	SHOREWOOD HOMES 3901 SCHREIBER WAY COEUR D ALENE, ID 83814 Click here for full text details	ID UIC	S109480294 N/A
Relative: Higher	ID UIC UIC Number: 95X1076001 UIC Number: 95X1076002 UIC Number: 95X1076003 UIC Number: 95X1076004 UIC Number: 95X1076005 UIC Number: 95X1076006		
AM177 East > 1 1.410 mi. 7445 ft.	RENT TO OWN 422 APPLEWAY COEUR D'ALENE, ID 83814 Click here for full text details	ID UIC	S109476300 N/A
Relative: Higher	ID UIC UIC Number: 95X0402001 UIC Number: 95X0402002		
AM178 East > 1 1.412 mi. 7453 ft.	PADDY'S 601 W. APPLEWAY COEUR D'ALENE, ID 83814 Click here for full text details	ID UIC	S109476234 N/A
Relative: Higher	ID UIC UIC Number: 95X0406001		

MAP FINDINGS

Map ID Direction Distance Elevation	Site	Database(s)	EDR ID Number EPA ID Number
179 ESE > 1 1.413 mi. 7458 ft.	WINTON SCHOOL 920 LACROSSE AVE. COEUR D'ALENE, ID 83814 Click here for full text details	ID UIC	S109475323 N/A
Relative: Higher	ID UIC UIC Number: 95X0171001 UIC Number: 95X0171002 UIC Number: 95X0171003 UIC Number: 95X0171004		
AQ180 West > 1 1.413 mi. 7462 ft.	POST FALLS-POP-SPRINT NEXTEL 6850 MAPLEWOOD AVENUE POST FALLS, ID 83814 Click here for full text details	ID TIER 2	S109586929 N/A
Relative: Higher	ID TIER 2 Facility Id: FATR200972T4VY01GB1N Facility Id: FATR20086CP4TJ01PRQW		
181 NNW > 1 1.418 mi. 7485 ft.	4215 ABBY RD. COEUR D' ALENE, ID Click here for full text details	ID CDL	S106108904 N/A
Relative: Higher			
182 ENE > 1 1.427 mi. 7532 ft.	NO NAME 3929 N. HOWARD ST. COEUR D'ALENE, ID 83815 Click here for full text details	ID UIC	S109482123 N/A
Relative: Higher	ID UIC UIC Number: 95X1406001		
AR183 NNE > 1 1.428 mi. 7542 ft.	CITY OF COEUR D'ALENE 4100 RAMSEY RD COEUR D ALENE, ID 83814 Click here for full text details	ID ALLSITES ID LUST ID UST ID Financial Assurance	U003723944 N/A
Relative: Higher	ID ALLSITES Facility Id: 2011BAZ1259 ID LUST Status: Site Cleanup Completed		

Map ID
Direction
Distance
Elevation

MAP FINDINGS

Site

Database(s)

EDR ID Number
EPA ID Number

CITY OF COEUR D'ALENE (Continued)

U003723944

Facility Id: 1-280094
Cleanup Date: 03/15/1991

ID UST

Facility Id: 1-280094
Tank Status: Closed

ID Financial Assurance

Facility Id: 1-280094
Facility Status: Closure

AR184
NNE
> 1
1.429 mi.
7544 ft.

CITY SHOP
4100 RAMSEY RD
COEUR D'ALENE, ID

ID SPILLS S104411911
N/A

[Click here for full text details](#)

Relative:
Higher

ID SPILLS

Close Date: 3/15/1991

AO185
NE
> 1
1.430 mi.
7551 ft.

MECKEL ENGINEERING AND SURVEYING
3906 N. SCHREIBER WAY
COEUR D'ALENE, ID 83814

ID UIC S109541059
N/A

[Click here for full text details](#)

Relative:
Higher

ID UIC

UIC Number: 95X1501001
UIC Number: 95X1501002

AS186
NE
> 1
1.438 mi.
7590 ft.

WAREHOUSE-INDUSTRIAL
3909 SCHREIBER WAY
COEUR D'ALENE, ID 83815

ID UIC S109482119
N/A

[Click here for full text details](#)

Relative:
Higher

ID UIC

UIC Number: 95X1443001
UIC Number: 95X1443002

AP187
NE
> 1
1.443 mi.
7620 ft.

TOEWS OFFICE WAREHOUSE
3850 SCHREIBER WAY
COEUR D'ALENE, ID 83815

ID UIC S109481964
N/A

[Click here for full text details](#)

Relative:
Higher

ID UIC

UIC Number: 95X1374001

MAP FINDINGS

Map ID Direction Distance Elevation	Site	Database(s)	EDR ID Number EPA ID Number
TOEWS OFFICE WAREHOUSE (Continued)			S109481964
	UIC Number: 95X1374002 UIC Number: 95X1374003		
188 West > 1 1.445 mi. 7628 ft.	RAY BRADLEY 351 SOUTH HIDDEN ISLAND LANE COEUR D' ALENE, ID 83814	ID UIC	S116019908 N/A
Relative: Lower	Click here for full text details ID UIC UIC Number: 95W012001		
AR189 NNE > 1 1.453 mi. 7671 ft.	4301 N RAMSEY RD COEUR D ALENE, ID 83815	EDR US Hist Auto Stat	1015492243 N/A
Relative: Higher	Click here for full text details		
AQ190 West > 1 1.453 mi. 7674 ft.	STAN CRAFT BOAT CO 6848 E MAPLEWOOD AVE POST FALLS, ID	ID ALLSITES	S113714749 N/A
Relative: Higher	Click here for full text details ID ALLSITES Facility Id: 2011BAZ6155		
191 NE > 1 1.464 mi. 7729 ft.	EXCELL CONSTRUCTION INC. 3842 N. SCHREIBER WAY COEUR D'ALENE, ID 83815	ID UIC	S109481633 N/A
Relative: Higher	Click here for full text details ID UIC UIC Number: 95X1281001 UIC Number: 95X1281002 UIC Number: 95X1281003		
AS192 NE > 1 1.467 mi. 7745 ft.	ALLERGRA PRINT AND IMAGING 3917 N SCHREIBER WAY COEUR D'ALENE, ID 83815	ID UIC	S109482241 N/A
Relative: Higher	Click here for full text details ID UIC UIC Number: 95X1471001		

MAP FINDINGS

Map ID Direction Distance Elevation	Site	Database(s)	EDR ID Number EPA ID Number
AT193 East > 1 1.468 mi. 7753 ft. Relative: Higher	GOULD CHIROPRACTIC 513 APPLEWAY COEUR D'ALENE, ID 83814 Click here for full text details ID UIC UIC Number: 95X0429001 UIC Number: 95X0429002 UIC Number: 95X0429003	ID UIC	S109476200 N/A
AT194 East > 1 1.473 mi. 7777 ft. Relative: Higher	SUPER 8 MOTEL 505 APPLEWAY COEUR D'ALENE, ID 83814 Click here for full text details ID UIC UIC Number: 95X0404001 UIC Number: 95X0404002 UIC Number: 95X0404003 UIC Number: 95X0404004 UIC Number: 95X0404005	ID UIC	S109476052 N/A
AT195 East > 1 1.474 mi. 7782 ft. Relative: Higher	502 W APPLEWAY AVE COEUR D ALENE, ID 83814 Click here for full text details	EDR US Hist Auto Stat	1015525599 N/A
196 ESE > 1 1.484 mi. 7836 ft. Relative: Higher	1808 MELROSE COEUR D' ALENE, ID Click here for full text details	ID CDL	S106108892 N/A
197 WNW > 1 1.498 mi. 7911 ft. Relative: Higher	JIM PETERS E 6745 SELTICE WAY POST FALLS, ID 83854 Click here for full text details ID UST Facility Id: 1-280637 Tank Status: Closed ID Financial Assurance	ID UST ID Financial Assurance	U003724067 N/A

MAP FINDINGS

Map ID Direction Distance Elevation	Site	Database(s)	EDR ID Number EPA ID Number
	JIM PETERS (Continued) Facility Id: 1-280637 Facility Status: Closure		U003724067
AU198 NE > 1 1.505 mi. 7946 ft.	SPEC WAREHOUSE 3926 N. SCHREIBER WAY COEUR D'ALENE, ID 83815 Click here for full text details	ID UIC	S109481957 N/A
Relative: Higher	ID UIC UIC Number: 95X1359001 UIC Number: 95X1359002		
AV199 East > 1 1.507 mi. 7955 ft.	FRANKLIN STREET WATER 700 IRONWOOD DRIVE COEUR D'ALENE, ID 83814 Click here for full text details	ICIS FINDS	1006262071 N/A
Relative: Higher	ICIS FRS ID:: 110010730968 FINDS Registry ID:: 110010730968		
AV200 East > 1 1.507 mi. 7955 ft.	INTERLAKE PROFESSIONAL BUILDING DOCTOR'S OFFICE 700 IRONWOOD DR COEUR D'ALENE, ID 83814 Click here for full text details	ID SPILLS	S105748611 N/A
Relative: Higher	ID SPILLS Close Date: 4/2/2002		
AT201 East > 1 1.519 mi. 8019 ft.	ARBY'S RESTAURANT 424 W. APPLEWAY COEUR D'ALENE, ID 83814 Click here for full text details	ID UIC	S109476196 N/A
Relative: Higher	ID UIC UIC Number: 95X0401001 UIC Number: 95X0401002		

MAP FINDINGS

Map ID Direction Distance Elevation	Site	Database(s)	EDR ID Number EPA ID Number
AW202 ESE > 1 1.522 mi. 8037 ft. Relative: Higher	PRIVATE RESIDENCE 1847 NORA COEUR D'ALENE, ID 83814 Click here for full text details ID UIC UIC Number: 95X0164001		S109475638 N/A
AT203 East > 1 1.524 mi. 8049 ft. Relative: Higher	HOLIDAY INN 414 W. APPLEWAY COEUR D'ALENE, ID 83814 Click here for full text details ID UIC UIC Number: 95X0403001 UIC Number: 95X0403002 UIC Number: 95X0403003 UIC Number: 95X0403004 UIC Number: 95X0403005 UIC Number: 95X0403006 UIC Number: 95X0403007 UIC Number: 95X0403008 UIC Number: 95X0403009 UIC Number: 95X0403010		S109476266 N/A
AT204 East > 1 1.527 mi. 8065 ft. Relative: Higher	416 W APPLEWAY COEUR D' ALENE, ID Click here for full text details		S106227533 N/A
AU205 NE > 1 1.528 mi. 8066 ft. Relative: Higher	COEUR D'ALENE SHEET METAL & HEATING, LTD. 3932 N. SCHREIBER WAY COEUR D'ALENE, ID 83815 Click here for full text details ID UIC UIC Number: 95X1265001 UIC Number: 95X1265002 UIC Number: 95X1265003		S109481539 N/A

MAP FINDINGS

Map ID Direction Distance Elevation	Site	Database(s)	EDR ID Number EPA ID Number
AT206 East > 1 1.529 mi. 8073 ft.	CHEVRON USA INC SS 94812 406 W APPLEWAY COEUR D'ALENE, ID 83814 Click here for full text details	RCRA-CESQG FINDS	1004691968 IDD984674820
Relative: Higher	RCRA-CESQG EPA Id: IDD984674820		
	FINDS Registry ID:: 110005789655		
AT207 East > 1 1.529 mi. 8073 ft.	CHEVRON USA INC SS 94812 406 W APPLEWAY COEUR D ALENE, ID Click here for full text details	ID ALLSITES	S113712539 N/A
Relative: Higher	ID ALLSITES Facility Id: 2011BAZ1214		
AT208 East > 1 1.529 mi. 8073 ft.	SANDE'S CHEVRON SERVICE (SANDE'S INC.) W 406 APPLEWAY COEUR D' ALENE, ID 83814 Click here for full text details	ID UIC	S110696627 N/A
Relative: Higher	ID UIC UIC Number: 95X0765001		
209 ENE > 1 1.538 mi. 8119 ft.	KMART #7207 W 201 NEIDER RD COEUR D ALENE, ID 83814 Click here for full text details	ID UST ID Financial Assurance	U003723892 N/A
Relative: Higher	ID UST Facility Id: 1-280013 Tank Status: Closed		
	ID Financial Assurance Facility Id: 1-280013 Facility Status: Closure		

MAP FINDINGS

Map ID Direction Distance Elevation	Site	Database(s)	EDR ID Number EPA ID Number
210 East > 1 1.538 mi. 8119 ft.	ACI EXCAVATION HIGHWAY 95 SOUTH COEUR D'ALENE, ID 83814 Click here for full text details	ICIS FINDS	1011614257 N/A
Relative: Higher	ICIS FRS ID:: 110018920373 FINDS Registry ID:: 110018920373		
211 NE > 1 1.541 mi. 8139 ft.	RAMSEY ELEMENTARY SCHOOL WEST 1351 KATHLEEN AVENUE COEUR D'ALENE, ID 83815 Click here for full text details	FINDS	1011466126 N/A
Relative: Higher	FINDS Registry ID:: 110036593816		
AV212 East > 1 1.545 mi. 8157 ft.	KOOTENAI MEDICAL CENTER 2003 LINCOLN WY COEUR D ALENE, ID Click here for full text details	ID ALLSITES	S107981290 N/A
Relative: Higher	ID ALLSITES Facility Id: 2011BAZ3824		
AV213 East > 1 1.545 mi. 8157 ft.	KOOTENAI MEDICAL CENTER 2003 LINCOLN WAY COEUR D'ALENE, ID 83814 Click here for full text details	ID UIC	S109480726 N/A
Relative: Higher	ID UIC UIC Number: 95X1175001 UIC Number: 95X1177001 UIC Number: 95X1312001 UIC Number: 95X1312002 UIC Number: 95X1312003 UIC Number: 95X1312004 UIC Number: 95X1312005 UIC Number: 95X1487001 UIC Number: 95X1487002 UIC Number: 95X1487003 UIC Number: 95X1487004 UIC Number: 95W007001 UIC Number: 95X0380001 UIC Number: 95X0921001 UIC Number: 95X0921002		

MAP FINDINGS

Map ID
 Direction
 Distance
 Elevation

Site

Database(s)

EDR ID Number
 EPA ID Number

KOOTENAI MEDICAL CENTER (Continued)

S109480726

UIC Number: 95X0921003
 Permit Status: CU

AV214
 East
 > 1
 1.545 mi.
 8157 ft.

KOOTENAI MEDICAL CTR
2003 LINCOLN WAY
COEUR D'ALENE, ID 83814

US AIRS 1004470753
N/A

[Click here for full text details](#)

Relative:
 Higher

US AIRS
 EPA plant ID:: 110001805663

AV215
 East
 > 1
 1.545 mi.
 8157 ft.

KOOTENAI MEDICAL CENTER
2003 LINCOLN WY
COEUR D ALENE, ID 83814

ID UST 1000976512
ID Financial Assurance N/A

[Click here for full text details](#)

Relative:
 Higher

ID UST
 Facility Id: 1-280098
 Tank Status: Currently In Use

ID Financial Assurance
 Facility Id: 1-280098
 Facility Status: Active

AV216
 East
 > 1
 1.545 mi.
 8157 ft.

KOOTENAI MEDICAL CTR
2003 LINCOLN WAY
COEUR D ALENE, ID 83814

FINDS 1016182738
N/A

[Click here for full text details](#)

Relative:
 Higher

FINDS
 Registry ID:: 110001805663

AX217
 WNW
 > 1
 1.561 mi.
 8240 ft.

SELTICE WAY STOP AND GO
W. 6902 SELTICE WAY
STATE LINE, ID 83854

ID LUST U004141861
ID UST N/A
ID Financial Assurance

[Click here for full text details](#)

Relative:
 Higher

ID LUST
 Status: Site Cleanup Completed
 Facility Id: 1-280009
 Cleanup Date: 06/01/2009

ID UST
 Facility Id: 1-280009

MAP FINDINGS

Map ID				EDR ID Number
Direction				EPA ID Number
Distance				
Elevation	Site	Database(s)		

SELTICE WAY STOP AND GO (Continued)

U004141861

Tank Status: Currently In Use

ID Financial Assurance

Facility Id: 1-280009
Facility Status: Active

AX218
WNW
> 1
1.561 mi.
8240 ft.

SELTICE WAY STOP-N-GO
6902 SELTICE WAY
POST FALLS, ID

ID RGA LUST S116374008
N/A

[Click here for full text details](#)

Relative:
Higher

ID RGA LUST

Facility ID: 1-280009

219
ENE
> 1
1.562 mi.
8249 ft.

COEUR D'ALENE POWER TOOL & HARDWARE
451 CHERRY LN.
COEUR D'ALENE, ID 83814

ID UIC S109476302
N/A

[Click here for full text details](#)

Relative:
Higher

ID UIC

UIC Number: 95X0410001
UIC Number: 95X0410002

AX220
WNW
> 1
1.562 mi.
8250 ft.

ABANDONED GAS STATION
W 6911 SELTICE WAY
POST FALLS, ID 83854

ID UST U003724068
ID Financial Assurance N/A

[Click here for full text details](#)

Relative:
Higher

ID UST

Facility Id: 1-280638
Tank Status: Closed

ID Financial Assurance

Facility Id: 1-280638
Facility Status: Closure

AY221
NNW
> 1
1.565 mi.
8263 ft.

4250 HOLMES RD
COEUR D ALENE, ID 83815

EDR US Hist Auto Stat 1015489697
N/A

[Click here for full text details](#)

Relative:
Higher

MAP FINDINGS

Map ID Direction Distance Elevation		Database(s)	EDR ID Number EPA ID Number
--	--	-------------	--------------------------------

AZ222 East > 1 1.566 mi. 8270 ft. Relative: Higher	APPLEWAY JIFI STOP W 406 APPLEWAY COEUR D ALENE, ID 83814 Click here for full text details ID LUST Status: Site Cleanup Completed Facility Id: 1-280079 Cleanup Date: 07/01/1993 ID UST Facility Id: 1-280079 Tank Status: Currently In Use ID SPILLS Close Date: 7/1/1993 ID Financial Assurance Facility Id: 1-280079 Facility Status: Active	ID LUST ID UST ID SPILLS ID Financial Assurance	U003723933 N/A
---	---	--	--------------------------

AW223 ESE > 1 1.576 mi. 8320 ft. Relative: Higher	MR. STEAK 605 EMMA COEUR D'ALENE, ID 83814 Click here for full text details	ID UIC	S109475283 N/A
--	---	---------------	--------------------------

224 NE > 1 1.577 mi. 8324 ft. Relative: Higher	MEADOW RANCH SUBDIVISION BOSANKO AVE & HOWARD STREET COEUR D'ALENE, ID 83814 Click here for full text details	ID UIC	S110820407 N/A
---	---	---------------	--------------------------

ID UIC
 UIC Number: 95X1633001
 UIC Number: 95X1633002
 UIC Number: 95X1633003
 UIC Number: 95X1633004
 UIC Number: 95X1633005
 UIC Number: 95X1633006
 UIC Number: 95X1633007
 UIC Number: 95X1633008
 UIC Number: 95X1633009
 UIC Number: 95X1633010
 UIC Number: 95X1633011

MAP FINDINGS

Map ID Direction Distance Elevation	Site	Database(s)	EDR ID Number EPA ID Number
BA225 ESE > 1 1.590 mi. 8396 ft.	LINCOLN PROFESSIONAL CENTER 1801 LINCOLN WAY COEUR D'ALENE, ID 83814 Click here for full text details	ID UIC	S109475500 N/A
Relative: Higher	ID UIC UIC Number: 95X0167001		
BA226 ESE > 1 1.596 mi. 8427 ft.	COEUR D' ALENE BLDG. PARTNERSHIP /COEUR D'ALENE OPTICAL INC. 1814 LINCOLN WAY COEUR D'ALENE, ID 83814 Click here for full text details	ID UIC	S109475535 N/A
Relative: Higher	ID UIC UIC Number: 95X0162001		
AX227 WNW > 1 1.598 mi. 8435 ft.	JIM PETERS PROPERTY 6715 E SELTICE POST FALLS, ID 83854 Click here for full text details	ID ALLSITES ID SPILLS	S106528535 N/A
Relative: Higher	ID ALLSITES Facility Id: 2011BAZ3578		
BA228 ESE > 1 1.598 mi. 8438 ft.	MAPLE TREE PROFESSIONAL CENTER 1800 LINCOLN WAY #203 COEUR D'ALENE, ID 83814 Click here for full text details	ID UIC	S109475501 N/A
Relative: Higher	ID UIC UIC Number: 95X0168001 UIC Number: 95X0168002 UIC Number: 95X0168003 UIC Number: 95X0168004 UIC Number: 95X0168005		
AX229 WNW > 1 1.600 mi. 8446 ft.	PERFORMANCE ASSOCIATES 6711 E. SELTICE WAY POST FALLS, ID 83854 Click here for full text details	FINDS	1008215892 N/A
Relative: Higher	FINDS Registry ID:: 110022408134		

MAP FINDINGS

Map ID Direction Distance Elevation	Site	Database(s)	EDR ID Number EPA ID Number
BA230 ESE > 1 1.605 mi. 8474 ft.	PEDIATRIC DENTAL CENTER 1717 N LINCOLN WAY COEUR D ALENE, ID Click here for full text details	ID ALLSITES	S113928723 N/A
Relative: Higher	ID ALLSITES Facility Id: 2013BAZ282		
AZ231 East > 1 1.607 mi. 8487 ft.	HWY 95 JIFI STOP 350 W APPLEWAY COEUR D ALENE, ID Click here for full text details	ID ALLSITES	S107981137 N/A
Relative: Higher	ID ALLSITES Facility Id: 2011BAZ2907		
AZ232 East > 1 1.607 mi. 8487 ft.	REID BROS DBA PETRO STOP & SHOP 350 W APPLEWAY COEUR D'ALENE, ID 83814 Click here for full text details	RCRA NonGen / NLR FINDS	1000986457 ID0001017482
Relative: Higher	RCRA NonGen / NLR EPA Id: ID0001017482 FINDS Registry ID: 110005780654		
AZ233 East > 1 1.607 mi. 8487 ft.	350 W APPLEWAY AVE COEUR D ALENE, ID 83814 Click here for full text details	EDR US Hist Auto Stat	1015442485 N/A
Relative: Higher			
AZ234 East > 1 1.607 mi. 8487 ft.	HWY 95 JIFI STOP 350 W APPLEWAY COEUR D ALENE, ID 83814 Click here for full text details	ID UIC ID UST ID Financial Assurance	U003723891 N/A
Relative: Higher	ID UIC UIC Number: 95X1650001 UIC Number: 95X0258001 UIC Number: 95X0258002 UIC Number: 95X0258003 UIC Number: 95X0258004		

Map ID
Direction
Distance
Elevation

MAP FINDINGS

Site

Database(s)

EDR ID Number
EPA ID Number

HWY 95 JIFI STOP (Continued)

U003723891

UIC Number: 95X0258005
UIC Number: 95X0258006

ID UST

Facility Id: 1-280012
Tank Status: Currently In Use

ID Financial Assurance

Facility Id: 1-280012
Facility Status: Active

235
ESE
> 1
1.609 mi.
8495 ft.

**LINCOLN WAY CHURCH OF GOD
521 EMMA (DISCOVERY DAYCARE PRESCHOOL &
COEUR D'ALENE, ID 83814**

**ID UIC S109475637
N/A**

[Click here for full text details](#)

Relative:
Higher

ID UIC

UIC Number: 95X0161001

BB236
SSE
> 1
1.614 mi.
8524 ft.

**NORTH IDAHO MARINA
1682 W. BLACKWELL MILL ROAD
COEUR D'ALENE, ID 83814**

**ID TIER 2 S107789855
N/A**

[Click here for full text details](#)

Relative:
Higher

ID TIER 2

Facility Id: FATR20064WSM72002LAL
Facility Id: FATR20043LM7L1002PVW
Facility Id: FATR200970QX7D00LER7
Facility Id: FATR20053LM7L1002PVW

BB237
SSE
> 1
1.619 mi.
8550 ft.

**NORTH IDAHO MARINA
1682 WEST BLACKWELL MILL ROAD
COEUR D'ALENE, ID**

**ID TIER 2 S109116291
N/A**

[Click here for full text details](#)

Relative:
Higher

ID TIER 2

Facility Id: FATR200868Y4CH002NS9
Facility Id: FATR20075L80HK002RAY

MAP FINDINGS

Map ID Direction Distance Elevation	Site	Database(s)	EDR ID Number EPA ID Number
AY238 NNW > 1 1.620 mi. 8551 ft.	4308 LANCASTER RD COEUR D ALENE, ID 83815	EDR US Hist Auto Stat	1015492579 N/A
Relative: Higher	Click here for full text details		
239 West > 1 1.623 mi. 8572 ft.	WEBCOR PAINTING INC 50 S MAIN POST FALLS, ID 83854	RCRA NonGen / NLR FINDS	1006806892 IDR000001644
Relative: Higher	Click here for full text details RCRA NonGen / NLR EPA Id: IDR000001644		
	FINDS Registry ID: 110014374220		
AZ240 East > 1 1.626 mi. 8586 ft.	WALGREENS 6863 335 W APPLEWAY COEUR D ALENE, ID	ID ALLSITES	S117553188 N/A
Relative: Higher	Click here for full text details ID ALLSITES Facility Id: 2014BAZ118		
BC241 ESE > 1 1.626 mi. 8587 ft.	THE ONEILL CLINIC 1617 LINCOLN WAY COEUR D'ALENE, ID 83814	ID UIC	S109475604 N/A
Relative: Higher	Click here for full text details ID UIC UIC Number: 95X0169001		
242 ENE > 1 1.626 mi. 8587 ft.	SOUND DECISIONS 350 CHERRY LN COEUR D ALENE, ID	ID ALLSITES	S113714713 N/A
Relative: Higher	Click here for full text details ID ALLSITES Facility Id: 2011BAZ6056		

MAP FINDINGS

Map ID Direction Distance Elevation	Site	Database(s)	EDR ID Number EPA ID Number
243 ENE > 1 1.627 mi. 8588 ft. Relative: Higher	COEUR D'ALENE MOBILE HOME PARK 3400 FRUITLAND COEUR D'ALENE, ID 83814 Click here for full text details ID UIC UIC Number: 95X0409001	ID UIC	S109475927 N/A
BD244 East > 1 1.630 mi. 8609 ft. Relative: Higher	312 W HAYCRAFT AVE COEUR D ALENE, ID 83815 Click here for full text details	EDR US Hist Auto Stat	1015415394 N/A
AZ245 East > 1 1.631 mi. 8610 ft. Relative: Higher	HEATHCLIFFS ICE CREAM E 330 APPLEWAY COEUR D'ALENE, ID 83814 Click here for full text details ID UIC UIC Number: 95X0281001	ID UIC	S110695758 N/A
BC246 ESE > 1 1.633 mi. 8620 ft. Relative: Higher	WELCH COMER & ASSOCIATES, INC. 1626 LINCOLN WAY COEUR D'ALENE, ID 83814 Click here for full text details MLTS License Number:: 11-27326-01	MLTS	1000976954 N/A
BE247 NE > 1 1.638 mi. 8650 ft. Relative: Higher	3818 SCHREIBER WAY COEUR D' ALENE, ID Click here for full text details	ID CDL	S106108920 N/A

MAP FINDINGS

Map ID Direction Distance Elevation		Database(s)	EDR ID Number EPA ID Number
--	--	-------------	--------------------------------

BE248 NE > 1 1.638 mi. 8650 ft. Relative: Higher	Site 3818 SCHREIBER COEUR D'ALENE, ID Click here for full text details	ID CDL	S108542820 N/A
--	---	--------	--------------------------

BD249 East > 1 1.641 mi. 8665 ft. Relative: Higher	Site HOLIDAY STATIONSTORE #84 312 HAYCRAFT COEUR D ALENE, ID 83816 Click here for full text details ID ALLSITES Facility Id: 2011BAZ2821 ID UST Facility Id: 1-280691 Tank Status: Currently In Use ID Financial Assurance Facility Id: 1-280691 Facility Status: Active	ID ALLSITES ID UST ID Financial Assurance	U004134935 N/A
---	--	---	--------------------------

BD250 East > 1 1.641 mi. 8665 ft. Relative: Higher	Site HOLIDAY STATION STORE #84 312 HAYCRAFT COEUR D ALENE, ID 83814 Click here for full text details	FINDS	1007456575 N/A
---	---	-------	--------------------------

FINDS
 Registry ID:: 110017749971

BE251 NE > 1 1.648 mi. 8704 ft. Relative: Higher	Site IDAHO PANHANDLE NATIONAL FORESTS SUPERVISOR'S OFFICE 3815 SCHREIBER WAY COEUR D' ALENE, ID 83814 Click here for full text details	ID UIC	S109480658 N/A
--	---	--------	--------------------------

ID UIC
 UIC Number: 95X1146001
 UIC Number: 95X1146002
 UIC Number: 95X1146003
 UIC Number: 95X1146004
 UIC Number: 95X1146005
 UIC Number: 95X1146006
 UIC Number: 95X1146007
 UIC Number: 95X1146008
 UIC Number: 95X1146009
 UIC Number: 95X1146010

Map ID
Direction
Distance
Elevation

MAP FINDINGS

Site

Database(s)

EDR ID Number
EPA ID Number

IDAHO PANHANDLE NATIONAL FORESTS SUPERVISOR'S OFFICE (Continued)

S109480658

UIC Number: 95X1146011
UIC Number: 95X1146012
UIC Number: 95X1146013
UIC Number: 95X1146014
UIC Number: 95X1146015
UIC Number: 95X1146016
UIC Number: 95X1146017
UIC Number: 95X1146018
UIC Number: 95X1146019
UIC Number: 95X1146020
UIC Number: 95X1146021
UIC Number: 95X1146022

BD252
East
> 1
1.649 mi.
8705 ft.

HOLLIDAY STATION/STORE
304 HAYCRAFT AVE
COEUR D'ALENE, ID 83814

ID UIC S109477946
N/A

[Click here for full text details](#)

Relative:
Higher

ID UIC

UIC Number: 95X0653001
UIC Number: 95X0653002
UIC Number: 95X0653003

BF253
SE
> 1
1.651 mi.
8717 ft.

BLACKWELL ISLAND MARINA
1000 S. MARINA DRIVE
COEUR D'ALENE, ID 83814

ID TIER 2 S108056950
N/A

[Click here for full text details](#)

Relative:
Lower

ID TIER 2

Facility Id: FATR200868XWZQ00TADW
Facility Id: FATR20075K0S590026U4
Facility Id: FATR20096ZWW8U00UEF3
Facility Id: FATR2005484WEB08UUMS
Facility Id: FATR200647CF7C002W4X

BF254
SE
> 1
1.651 mi.
8717 ft.

YACHT CLUB SALES & SERVIC
1000 N MARINA DR
COEUR D ALENE, ID

ID ALLSITES S113715499
N/A

[Click here for full text details](#)

Relative:
Lower

ID ALLSITES

Facility Id: 2011BAZ7523

MAP FINDINGS

Map ID Direction Distance Elevation	Site	Database(s)	EDR ID Number EPA ID Number
BF255 SE > 1 1.651 mi. 8717 ft.	MARK HALL 1000 NORTH MARINA DRIVE COEUR D ALENE, ID 83814 Click here for full text details	ID UIC	S109479012 N/A
Relative: Lower	ID UIC UIC Number: 95X0848001 UIC Number: 95X0848002		
BF256 SE > 1 1.651 mi. 8717 ft.	YACHT CLUB SALES & SERVIC N 1000 MARINA DR COEUR D ALENE, ID 83814 Click here for full text details	ID UST ID Financial Assurance	U003723937 N/A
Relative: Lower	ID UST Facility Id: 1-280084 Tank Status: Closed ID Financial Assurance Facility Id: 1-280084 Facility Status: Closure		
257 NE > 1 1.653 mi. 8728 ft.	INTERSTATE CONCRETE ASPHALT W 845 KATHLEEN COEUR D ALENE, ID 83814 Click here for full text details	ID UST ID Financial Assurance	U003723959 N/A
Relative: Higher	ID UST Facility Id: 1-280111 Tank Status: Closed ID Financial Assurance Facility Id: 1-280111 Facility Status: Closure		
BG258 ESE > 1 1.655 mi. 8736 ft.	ALBERTSON IRONWOOD SQUARE 220 IRONWOOD DRIVE COEUR D'ALENE, ID 83814 Click here for full text details	CERC-NFRAP	1015733518 ID0001893825
Relative: Higher	CERC-NFRAP Site ID: 1001977 EPA Id: ID0001893825		

MAP FINDINGS

Map ID Direction Distance Elevation Site Database(s) EDR ID Number EPA ID Number

BG259 A-EXPRESS NO 243 ID ALLSITES S107980673
ESE 220 IRONWOOD DR N/A
 > 1 COEUR D ALENE, ID
 1.655 mi.
 8736 ft.
[Click here for full text details](#)
 Relative: Higher ID ALLSITES
 Facility Id: 2011BAZ171

BH260 KINGDOM HALL OF JEHOVAH'S WITNESSES ID UIC S110295369
ENE 3825 FRUITLAND N/A
 > 1 COEUR D'ALENE, ID 83815
 1.661 mi.
 8769 ft.
[Click here for full text details](#)
 Relative: Higher ID UIC
 UIC Number: 95X1574001
 UIC Number: 95X1574002

BI261 COEUR D'ALENE HOMES ASSISTED LIVING AND DEMENTIA ID UIC S109481569
ESE 704 W. WALNUT N/A
 > 1 COEUR D'ALENE, ID 83814
 1.663 mi.
 8779 ft.
[Click here for full text details](#)
 Relative: Higher ID UIC
 UIC Number: 95X1262001
 UIC Number: 95X1262002
 UIC Number: 95X1262003
 UIC Number: 95X1262004

BJ262 INTERSTATE CONCRETE AND ASPHALT COMPANY US MINES 1016472243
NE KOOTENAI (County), ID N/A
 > 1
 1.664 mi.
 8786 ft.
[Click here for full text details](#)
 Relative: Higher US MINES
 Mine ID:: 1000343

BK263 TESORO #62503 ID UIC U003791272
East 198 W IRONWOOD DR ID UST N/A
 > 1 COEUR D ALENE, ID 83814 ID Financial Assurance
 1.664 mi.
 8788 ft.
[Click here for full text details](#)
 Relative: Higher ID UIC
 UIC Number: 95X1543001
 ID UST

MAP FINDINGS

Map ID Direction Distance Elevation	Site	Database(s)	EDR ID Number EPA ID Number
	TESORO #62503 (Continued) Facility Id: 1-280722 Tank Status: Currently In Use		U003791272
	ID Financial Assurance Facility Id: 1-280722 Facility Status: Active		
BK264 East > 1 1.671 mi. 8824 ft.	SHOPKO STORE #69 217 IRONWOOD DR. COEUR D'ALENE, ID 83814 Click here for full text details	ID UIC	S109475586 N/A
Relative: Higher	ID UIC UIC Number: 95X0268001 UIC Number: 95X0268002 UIC Number: 95X0268003		
BK265 East > 1 1.672 mi. 8827 ft.	RITE AID 5420 208 IRONWOOD DR COEUR D ALENE, ID Click here for full text details	ID ALLSITES	S113714259 N/A
Relative: Higher	ID ALLSITES Facility Id: 2011BAZ5063		
BK266 East > 1 1.672 mi. 8827 ft.	PAYLESS 3045 208 IRONWOOD DR COEUR D'ALENE, ID 83814 Click here for full text details	FINDS	1016209227 N/A
Relative: Higher	FINDS Registry ID:: 110005780618		
BK267 East > 1 1.672 mi. 8827 ft.	RITE AID 5420 208 W IRONWOOD DR COEUR D'ALENE, ID 83814 Click here for full text details	RCRA-CESQG	1004691580 ID0001014133
Relative: Higher	RCRA-CESQG EPA Id: ID0001014133		

MAP FINDINGS

Map ID			EDR ID Number
Direction			
Distance			
Elevation	Site	Database(s)	EPA ID Number

BK268 East > 1 1.673 mi. 8831 ft. Relative: Higher	USA PETROLEUM 198 IRONWOOD COEUR D'ALENE, ID 83814 Click here for full text details FINDS Registry ID:: 110046305814	FINDS	1015837920 N/A
---	---	--------------	--------------------------

BK269 East > 1 1.673 mi. 8831 ft. Relative: Higher	198 IRONWOOD DRIVE COEUR D' ALENE, ID Click here for full text details ERNS EDR ID:: 813215	ERNS	2006813215 N/A
---	---	-------------	--------------------------

BI270 ESE > 1 1.673 mi. 8836 ft. Relative: Higher	HERITAGE PLACE 702 W. WALNUT COEUR D'ALENE, ID 83814 Click here for full text details ID UIC UIC Number: 95X1463001 UIC Number: 95X0182001 UIC Number: 95X0182002 UIC Number: 95X0182003 UIC Number: 95X0182004 UIC Number: 95X0182005 UIC Number: 95X0182006 UIC Number: 95X0182007 UIC Number: 95X0182008	ID UIC	S109475392 N/A
--	--	---------------	--------------------------

BI271 ESE > 1 1.679 mi. 8867 ft. Relative: Higher	1420 LINCOLN BLDG. 1420 LINCOLN WAY COEUR D'ALENE, ID 83814 Click here for full text details ID UIC UIC Number: 95X0173001	ID UIC	S109475288 N/A
--	---	---------------	--------------------------

MAP FINDINGS

Map ID			EDR ID Number
Direction			EPA ID Number
Distance		Database(s)	
Elevation	Site		

272 SE > 1 1.689 mi. 8916 ft.	HARBOR CENTER W 1000 HUBBARD COEUR D ALENE, ID 83814	ID UST ID Financial Assurance	U003724013 N/A
---	---	--	---------------------------------

[Click here for full text details](#)

Relative:
Higher

ID UST
 Facility Id: 1-280189
 Tank Status: Closed

ID Financial Assurance
 Facility Id: 1-280189
 Facility Status: Closure

BL273 East > 1 1.689 mi. 8919 ft.	COMFORT INN 280 W. APPLEWAY COEUR D'ALENE, ID 83814	ID UIC	S109475514 N/A
---	--	---------------	---------------------------------

[Click here for full text details](#)

Relative:
Higher

ID UIC
 UIC Number: 95X0257001
 UIC Number: 95X0257002
 UIC Number: 95X0257003

BJ274 NE > 1 1.701 mi. 8981 ft.	INTERSTATE CONCRETE & ASPHALT 845 WEST KATHLEEN AVE. COUER D'ALENE, ID 83814	MLTS	1001963490 N/A
---	---	-------------	---------------------------------

[Click here for full text details](#)

Relative:
Higher

MLTS
 License Number:: IDA-300

BJ275 NE > 1 1.701 mi. 8981 ft.	INTERSTATE CONCRETE & ASPHALT 845 KATHLEEN AVENUE COEUR D'ALENE, ID 83814	CERC-NFRAP RCRA-CESQG	1015733512 ID0000626101
---	--	--	--

[Click here for full text details](#)

Relative:
Higher

CERC-NFRAP
 Site ID: 1001980
 EPA Id: ID0000626101

RCRA-CESQG
 EPA Id: ID0000626101

MAP FINDINGS

Map ID Direction Distance Elevation	Site	Database(s)	EDR ID Number EPA ID Number
BJ276 NE > 1 1.701 mi. 8981 ft. Relative: Higher	INTERSTATE CONCRETE & ASPHALT 845 W KATHLEEN AVE COEUR D ALENE, ID Click here for full text details ID ALLSITES Facility Id: 2011BAZ3321	ID ALLSITES	S108274812 N/A
BJ277 NE > 1 1.701 mi. 8981 ft. Relative: Higher	INTERSTATE CONCRETE & ASPHALT CDA 845 W KATHLEEN AVE COEUR D'ALENE, ID 83815 Click here for full text details US AIRS EPA plant ID:: 110022524179	US AIRS	1016161821 N/A
BJ278 NE > 1 1.701 mi. 8981 ft. Relative: Higher	INTERSTATE CONCRETE & ASPHALT - KATHLEEN 845 W KATHLEEN AVE COEUR 'D ALENE, ID 83815 Click here for full text details FINDS Registry ID:: 110022524179	FINDS	1016335403 N/A
BJ279 NE > 1 1.701 mi. 8981 ft. Relative: Higher	INTERSTATE CONCRETE AND ASPHALT 845 W KATHLEEN COEUR D'ALENE, ID 83814 Click here for full text details ID SPILLS Close Date: 4/27/2004 ID TIER 2 Facility Id: FATR200972JA2A00J13G	ID SPILLS ID TIER 2	S106528254 N/A
BH280 ENE > 1 1.706 mi. 9008 ft. Relative: Higher	484 W BOSANKO AVE COEUR D ALENE, ID 83815 Click here for full text details	EDR US Hist Auto Stat	1015515655 N/A

MAP FINDINGS

Map ID Direction Distance Elevation	Site	Database(s)	EDR ID Number EPA ID Number
BH281 ENE > 1 1.706 mi. 9008 ft.	COEUR D ALENE Q-LUBE 484 BOSANKO RD COEUR D ALENE, ID 83814 Click here for full text details	ID ALLSITES ID UIC	S109479058 N/A
Relative: Higher	ID ALLSITES Facility Id: 2011BAZ2137 ID UIC UIC Number: 95X0873001		
BM282 SE > 1 1.710 mi. 9031 ft.	MFG, INC. 1044 NORTHWEST BLVD. COEUR D'ALENE, ID 83814 Click here for full text details	MLTS	1006458503 N/A
Relative: Higher	MLTS License Number:: 11-27750-01		
BM283 SE > 1 1.710 mi. 9031 ft.	CITY OF COEUR D' ALENE 1044 NORTHWEST BOULEVARD COEUR D' ALENE, ID 83814 Click here for full text details	ID UIC	S110695899 N/A
Relative: Higher	ID UIC UIC Number: 95X0480002		
BN284 NE > 1 1.718 mi. 9072 ft.	COEUR D'ALENE CHARTER ACADEMY 711 W KATHLEEN AVE COEUR D'ALENE, ID 83815 Click here for full text details	FINDS	1011466354 N/A
Relative: Higher	FINDS Registry ID:: 110036602897		
BO285 East > 1 1.720 mi. 9083 ft.	COEUR D'ALENE TOLL CENTER 2115 GOVERNMENT WY COEUR D ALENE, ID 83814 Click here for full text details	ID UST ID Financial Assurance	U003723975 N/A
Relative: Higher	ID UST Facility Id: 1-280134 Tank Status: Currently In Use ID Financial Assurance		

MAP FINDINGS

Map ID
Direction
Distance
Elevation

Site

Database(s)

EDR ID Number
EPA ID Number

COEUR D'ALENE TOLL CENTER (Continued)

U003723975

Facility Id: 1-280134
Facility Status: Active

BO286
East
> 1
1.724 mi.
9105 ft.

COEUR D ALENE TOLL CENTER
2115 N GOVT WAY
COEUR D ALENE, ID

ID ALLSITES

S113712626
N/A

[Click here for full text details](#)

Relative:
Higher

ID ALLSITES

Facility Id: 2011BAZ1415

287
North
> 1
1.725 mi.
9108 ft.

5716 N MORLEAU LN
COEUR D ALENE, ID 83815

EDR US Hist Cleaners

1015076558
N/A

[Click here for full text details](#)

Relative:
Higher

BP288
East
> 1
1.731 mi.
9141 ft.

UNION GOSPEL MISSION
196 W. HAYCRAFT
COEUR D'ALENE, ID 83814

ID UIC

S112506735
N/A

[Click here for full text details](#)

Relative:
Higher

ID UIC

- UIC Number: 95X1752001
- UIC Number: 95X1752002
- UIC Number: 95X1752003
- UIC Number: 95X1752004
- UIC Number: 95X1752005
- UIC Number: 95X1752006
- UIC Number: 95X1752007
- UIC Number: 95X1752008
- UIC Number: 95X1752009

BQ289
ESE
> 1
1.739 mi.
9181 ft.

LINCOLN WAY TERRACE
LINCOLN WAY AT HARRISON AVE.
COEUR D'ALENE, ID 83814

ID UIC

S110695677
N/A

[Click here for full text details](#)

Relative:
Higher

ID UIC

UIC Number: 95X0139001

MAP FINDINGS

Map ID Direction Distance Elevation	Site	Database(s)	EDR ID Number EPA ID Number
BQ290 ESE > 1 1.739 mi. 9182 ft. Relative: Higher	THE CAPTAIN APARTMENTS LINCOLN WAY & HARRISON COEUR D'ALENE, ID 83814 Click here for full text details ID UIC UIC Number: 95X0183001	ID UIC	S110695704 N/A
BP291 East > 1 1.740 mi. 9188 ft. Relative: Higher	TKS PAINTING LLC 183 W HAYCRAFT AVE COEUR D ALENE, ID Click here for full text details ID ALLSITES Facility Id: 2014BAZ162	ID ALLSITES	S117553220 N/A
BP292 East > 1 1.740 mi. 9188 ft. Relative: Higher	TKS PAINTING CO 183 W HAYCRAFT AVE COEUR D'ALENE, ID 83815 Click here for full text details RCRA-SQG EPA Id: IDR000205849	RCRA-SQG	1016956356 IDR000205849
BP293 East > 1 1.740 mi. 9188 ft. Relative: Higher	TKS PAINTING CO 183 W HAYCRAFT AVE COEUR D'ALENE, ID 83815 Click here for full text details FINDS Registry ID:: 110063085290	FINDS	1017406890 N/A
BP294 East > 1 1.743 mi. 9203 ft. Relative: Higher	179 W HAYCRAFT AVE COEUR D ALENE, ID 83815 Click here for full text details	EDR US Hist Cleaners	1015006015 N/A

MAP FINDINGS

Map ID Direction Distance Elevation	Site	Database(s)	EDR ID Number EPA ID Number
BN295 NE > 1 1.750 mi. 9239 ft. Relative: Higher	INTERSTATE CONCRETE & ASPHALT CO. 845 W. KATHLEEN AVE. COEUR D'ALENE, ID Click here for full text details ID TIER 2 Facility Id: FATR200972JA2A00J13G Facility Id: FATR20043SWGJ20E0BSU Facility Id: FATR200652DCN7050WW7 Facility Id: FATR20086CKDUK04B44U Facility Id: FATR20054AE4AF0BF1CY	ID TIER 2	S107789854 N/A
BN296 NE > 1 1.750 mi. 9239 ft. Relative: Higher	INTERSTATE CONCRETE & ASPHALT CO. 845 W. KATHLEEN AVE. COEUR D' ALENE, ID Click here for full text details ID TIER 2 Facility Id: FATR20075RDTKP02DYP7	ID TIER 2	S109116221 N/A
BN297 NE > 1 1.750 mi. 9241 ft. Relative: Higher	INTERSTATE CONCRETE AND ASPHALT COMPANY UNKNOWN PORTABLE, MT 93815 Click here for full text details FINDS Registry ID:: 110013676753 US AIRS EPA plant ID:: 110013676753	FINDS US AIRS	1006797626 N/A
298 ESE > 1 1.754 mi. 9259 ft. Relative: Higher	409 LACROSSE COEUR D' ALENE, ID Click here for full text details	ID CDL	S106227458 N/A
BL299 East > 1 1.755 mi. 9265 ft. Relative: Higher	ROSAUER'S FOOD & DRUG #28 225 W. APPLEWAY COEUR D'ALENE, ID 83814 Click here for full text details ID UIC UIC Number: 95X0261001	ID UIC	S109475789 N/A

Map ID
Direction
Distance
Elevation

MAP FINDINGS

Site

Database(s)

EDR ID Number
EPA ID Number

ROSAUER'S FOOD & DRUG #28 (Continued)

S109475789

UIC Number: 95X0261002
UIC Number: 95X0261003
UIC Number: 95X0261004
UIC Number: 95X0261005
UIC Number: 95X0261006
UIC Number: 95X0261007
UIC Number: 95X0261008
UIC Number: 95X0261009
UIC Number: 95X0261010
UIC Number: 95X0261011
UIC Number: 95X0261012
UIC Number: 95X0261013

BR300
East
> 1
1.757 mi.
9277 ft.

SCHUCKS AUTO SUPPLY
223 W. APPLEWAY
COEUR D'ALENE, ID 83814

ID UIC S109475949
N/A

Relative:
Higher

[Click here for full text details](#)

ID UIC

UIC Number: 95X0263001
UIC Number: 95X0263002

BR301
East
> 1
1.759 mi.
9290 ft.

BONANZA
221 W. APPLEWAY
COEUR D'ALENE, ID 83814

ID UIC S109476029
N/A

Relative:
Higher

[Click here for full text details](#)

ID UIC

UIC Number: 95X0262001
UIC Number: 95X0262002
UIC Number: 95X0262003

BR302
East
> 1
1.764 mi.
9313 ft.

BURGER KING
216 W. APPLEWAY
COEUR D'ALENE, ID 83814

ID UIC S109478709
N/A

Relative:
Higher

[Click here for full text details](#)

ID UIC

UIC Number: 95X0255001
UIC Number: 95X0255002
UIC Number: 95X0857001
UIC Number: 95X0857002

MAP FINDINGS

Map ID Direction Distance Elevation	Site	Database(s)	EDR ID Number EPA ID Number
BR303 East > 1 1.764 mi. 9314 ft. Relative: Higher	TACO BELL STORE #2975 217 W. APPLEWAY COEUR D'ALENE, ID 83814 Click here for full text details ID UIC UIC Number: 95X0264001 UIC Number: 95X0264002 UIC Number: 95X0264003	ID UIC	S109475633 N/A
BR304 East > 1 1.766 mi. 9326 ft. Relative: Higher	QWIK STOP #25 215 APPLEWAY COEUR D ALENE, ID 83814 Click here for full text details ID UST Facility Id: 1-280064 Tank Status: Closed ID Financial Assurance Facility Id: 1-280064 Facility Status: Closure	ID UST ID Financial Assurance	U003723922 N/A
BR305 East > 1 1.766 mi. 9326 ft. Relative: Higher	QWIK STOP NO 25 215 APPLEWAY COEUR D ALENE, ID Click here for full text details ID ALLSITES Facility Id: 2011BAZ5376	ID ALLSITES	S108275644 N/A
306 ENE > 1 1.767 mi. 9332 ft. Relative: Higher	BASS WESTERN WORLD 3830 MOYER COEUR D'ALENE, ID 83814 Click here for full text details ID UIC UIC Number: 95X0303001 UIC Number: 95X0303002	ID UIC	S109476000 N/A

MAP FINDINGS

Map ID Direction Distance Elevation	Site	Database(s)	EDR ID Number EPA ID Number
BS307 ENE > 1 1.768 mi. 9333 ft.	KMART NO 7207 201 W NEIDER COEUR D ALENE, ID Click here for full text details	ID ALLSITES	S110533782 N/A
Relative: Higher	ID ALLSITES Facility Id: 2011BAZ3800		
BT308 ENE > 1 1.768 mi. 9334 ft.	210 W ANTON AVE COEUR D ALENE, ID 83815 Click here for full text details	EDR US Hist Auto Stat	1015319481 N/A
Relative: Higher			
BR309 East > 1 1.769 mi. 9338 ft.	PIZZA HUT 212 W. APPLEWAY COEUR D'ALENE, ID 83814 Click here for full text details	ID UIC	S109475758 N/A
Relative: Higher	ID UIC UIC Number: 95X0256001		
BR310 East > 1 1.769 mi. 9339 ft.	LOG CABIN RESTAURANT 213 W. APPLEWAY COEUR D'ALENE, ID 83814 Click here for full text details	ID UIC	S109475989 N/A
Relative: Higher	ID UIC UIC Number: 95X0265001 UIC Number: 95X0265002		
BS311 ENE > 1 1.770 mi. 9348 ft.	K-MART 201 W NEIDER AVE. COEUR D' ALENE, ID 83815 Click here for full text details	ID UIC	S110041843 N/A
Relative: Higher	ID UIC UIC Number: 95X1590001		

MAP FINDINGS

Map ID
Direction
Distance
Elevation

Site

Database(s)

EDR ID Number
EPA ID Number

BT312
ENE
> 1
1.771 mi.
9350 ft.

STATE OF IDAHO DEPARTMENT OF EMPLOYMENT
202 ANTON AVE.
COEUR D'ALENE, ID 83814

ID UIC **S109475877**
N/A

[Click here for full text details](#)

Relative:
Higher

ID UIC

- UIC Number: 95X0276001
- UIC Number: 95X0276002
- UIC Number: 95X0276003
- UIC Number: 95X0276004
- UIC Number: 95X0276005
- UIC Number: 95X0816001
- UIC Number: 95X0816002
- UIC Number: 95X0816003
- UIC Number: 95X0816004
- UIC Number: 95X0816005

BR313
East
> 1
1.778 mi.
9388 ft.

204 W APPLEWAY AVE
COEUR D ALENE, ID 83814

EDR US Hist Auto Stat **1015311360**
N/A

[Click here for full text details](#)

Relative:
Higher

BR314
East
> 1
1.778 mi.
9388 ft.

YELLOW FRONT #5304
204 W. APPLEWAY
COEUR D'ALENE, ID 83814

ID UIC **S109475516**
N/A

[Click here for full text details](#)

Relative:
Higher

ID UIC

- UIC Number: 95X0271001
- UIC Number: 95X0271002
- UIC Number: 95X0271003

BU315
East
> 1
1.778 mi.
9389 ft.

SUNSET BOWLING CENTER
202 W. SUNSET AVE.
COEUR D'ALENE, ID 83814

ID UIC **S109475733**
N/A

[Click here for full text details](#)

Relative:
Higher

ID UIC

- UIC Number: 95X0301001
- UIC Number: 95X0301002
- UIC Number: 95X0301003

MAP FINDINGS

Map ID Direction Distance Elevation	Site	Database(s)	EDR ID Number EPA ID Number
BV316 East > 1 1.778 mi. 9390 ft.	IRONWOOD OFFICE BLDG & SHOPKO 111 IRONWOOD DR COEUR D'ALENE, ID 83814 Click here for full text details	ID UIC	S109477322 N/A
Relative: Higher	ID UIC UIC Number: 95X0558001 UIC Number: 95X0558002 UIC Number: 95X0558003 UIC Number: 95X0558004 UIC Number: 95X0558005 UIC Number: 95X0558006 UIC Number: 95X0558007 UIC Number: 95X0558008 UIC Number: 95X0558009		
BO317 East > 1 1.781 mi. 9406 ft.	WILD WATERS 2119 GOVERNMENT WAY COEUR D'ALENE, ID 83814 Click here for full text details	ID UIC	S109475439 N/A
Relative: Higher	ID UIC UIC Number: 95X0269001		
BV318 East > 1 1.782 mi. 9407 ft.	ALPINE INDOOR SHOOTING GALLERY (ALPINES) 2401 N. GOVERNMENT WAY COEUR D'ALENE, ID 83814 Click here for full text details	ID UIC	S109475873 N/A
Relative: Higher	ID UIC UIC Number: 95X0270001		
BO319 East > 1 1.782 mi. 9407 ft.	VERIZON COEUR D (ID1440B01) 2115 GOVERNMENT WAY COEUR D'ALENE, ID 83814 Click here for full text details	ID TIER 2	S107789850 N/A
Relative: Higher	ID TIER 2 Facility Id: FATR2005ID1440B01 Facility Id: FATR2004ID1440B01 Facility Id: FATR2009ID1440B01 Facility Id: FATR2006ID1440B01 Facility Id: FATR2007ID1440B01 Facility Id: FATR2008ID1440B01 Facility Id: FATR20117QQG9S00212D		

MAP FINDINGS

Map ID	Direction	Distance	Elevation	Site	Database(s)	EDR ID Number	EPA ID Number
BU320	East	> 1	1.782 mi. 9409 ft.	2411 N GOVERNMENT WAY COEUR D ALENE, ID 83814	EDR US Hist Auto Stat	1015355655	N/A
				Click here for full text details			
Relative: Higher							
BR321	East	> 1	1.783 mi. 9412 ft.	200 W APPLEWAY AVE COEUR D ALENE, ID 83814	EDR US Hist Auto Stat	1015302332	N/A
				Click here for full text details			
Relative: Higher							
BR322	East	> 1	1.783 mi. 9412 ft.	ALTONS TIRE & AUTOMOTIVE INC 200 W APPLEWAY COEUR D'ALENE, ID 83814	RCRA NonGen / NLR FINDS	1000860791	IDD984675017
				Click here for full text details			
Relative: Higher				RCRA NonGen / NLR EPA Id: IDD984675017			
				FINDS Registry ID:: 110005789762			
BR323	East	> 1	1.783 mi. 9412 ft.	ALTONS TIRE & AUTOMOTIVE INC 200 W APPLEWAY COEUR D ALENE, ID	ID ALLSITES	S113713138	N/A
				Click here for full text details			
Relative: Higher				ID ALLSITES Facility Id: 2011BAZ262			
BR324	East	> 1	1.783 mi. 9413 ft.	COEUR DALENE JIFI STOP' 201 W APPLEWAY COEUR D ALENE, ID	ID RGA LUST	S116371884	N/A
				Click here for full text details			
Relative: Higher				ID RGA LUST Facility ID: 0.0			

MAP FINDINGS

Map ID
Direction
Distance
Elevation

Site

Database(s)

EDR ID Number
EPA ID Number

BR325
East
> 1
1.783 mi.
9413 ft.

201 W APPLEWAY AVE
COEUR D ALENE, ID 83814

EDR US Hist Auto Stat

1015305821
N/A

[Click here for full text details](#)

Relative:
Higher

BR326
East
> 1
1.783 mi.
9413 ft.

COEUR DALENE JIFI STOP
201 W APPLEWAY
COEUR D ALENE, ID

ID RGA LUST

S116371885
N/A

[Click here for full text details](#)

Relative:
Higher

ID RGA LUST
Facility ID: 9280139*1

BR327
East
> 1
1.783 mi.
9413 ft.

COEUR D'ALENE JIFI STOP
201 W APPLEWAY
COEUR D ALENE, ID 83814

ID ALLSITES

U003723980
N/A

[Click here for full text details](#)

Relative:
Higher

ID ALLSITES
Facility Id: 2011BAZ1406

ID UIC
UIC Number: 95X1649001
UIC Number: 95X0266001
UIC Number: 95X0266002

ID LUST
Status: Site Cleanup Completed
Status: Confirmed Release
Facility Id: 1-280139
Cleanup Date: 04/16/1998
Cleanup Date: 01/29/2001

ID UST
Facility Id: 1-280139
Tank Status: Currently In Use

ID SPILLS
Close Date: 4/16/1998
Close Date: 1/29/2001

ID Financial Assurance
Facility Id: 1-280139
Facility Status: Active

ID UIC
ID LUST
ID UST
ID SPILLS
ID Financial Assurance

MAP FINDINGS

Map ID			EDR ID Number
Direction			
Distance			
Elevation	Site	Database(s)	EPA ID Number

BR328 East > 1 1.783 mi. 9413 ft. Relative: Higher	COEUR D'ALENE JIFI STOP 201 W APPLEWAY COEUR D ALENE, ID Click here for full text details ID RGA LUST Facility ID: 9280139*1 Facility ID: 1-280139	ID RGA LUST ID RGA LUST	S116371876 N/A
---	--	---	--------------------------

BU329 East > 1 1.783 mi. 9415 ft. Relative: Higher	REGION 1 OFFICE 2320 GOVERNMENT WY COEUR D ALENE, ID 83814 Click here for full text details ID UST Facility Id: 1-280108 Tank Status: Closed	ID UST ID Financial Assurance	U003723956 N/A
---	--	---	--------------------------

ID Financial Assurance
 Facility Id: 1-280108
 Facility Status: Closure

BU330 East > 1 1.783 mi. 9415 ft. Relative: Higher	STRIP MALL 2324 N. GOVERNMENT WAY COEUR D'ALENE, ID 83814 Click here for full text details ID UIC UIC Number: 95X0214001 UIC Number: 95X0214002	ID UIC	S109475227 N/A
---	---	---------------	--------------------------

BW331 ENE > 1 1.787 mi. 9437 ft. Relative: Higher	MCCOMISH FAMILY TRUST 3025 N GOVT WY COEUR D ALENE, ID Click here for full text details ID ALLSITES Facility Id: 2011BAZ4326	ID ALLSITES	S113713893 N/A
--	---	--------------------	--------------------------

MAP FINDINGS

Map ID
 Direction
 Distance
 Elevation

Site

Database(s)

EDR ID Number
 EPA ID Number

BR332 AUTOZONE ID UIC S109481504
 East 2625 N. GOVERNMENT WAY N/A
 > 1 COEUR D'ALENE, ID 83814
 1.789 mi.
 9444 ft.
[Click here for full text details](#)
 Relative:
 Higher ID UIC
 UIC Number: 95X1242001

BT333 DEMING INDUSTRIES INC ID ALLSITES S113712788
 ENE 2945 N GOVT WAY N/A
 > 1 COEUR D ALENE, ID
 1.789 mi.
 9446 ft.
[Click here for full text details](#)
 Relative:
 Higher ID ALLSITES
 Facility Id: 2011BAZ1771

BP334 COLUMBIA PAINT & COATINGS CO COEUR D ALENE ID ALLSITES S113712641
 East 2801 N GOVT WAY N/A
 > 1 COEUR D ALENE, ID
 1.792 mi.
 9460 ft.
[Click here for full text details](#)
 Relative:
 Higher ID ALLSITES
 Facility Id: 2011BAZ1444

BP335 EDR US Hist Auto Stat 1015152378
 East 110 W HAYCRAFT AVE N/A
 > 1 COEUR D ALENE, ID 83815
 1.792 mi.
 9464 ft.
[Click here for full text details](#)
 Relative:
 Higher

336 THORCO ELECTRIC, INC ID SPILLS S105832543
 North INDUSTRIAL AVE W/ATLAS RD N/A
 > 1 COEUR D'ALENE, ID 83814
 1.794 mi.
 9471 ft.
[Click here for full text details](#)
 Relative:
 Higher ID SPILLS
 Close Date: 8/29/2003

MAP FINDINGS

Map ID			EDR ID Number
Direction			
Distance			
Elevation	Site	Database(s)	EPA ID Number

BR337 East > 1 1.794 mi. 9472 ft. Relative: Higher	MONTGOMERY WARD RETAIL FACILITY 1478 101 BEST AVE COEUR D ALENE, ID Click here for full text details ID ALLSITES Facility Id: 2011BAZ4516	ID ALLSITES	S108275321 N/A
---	--	--------------------	--------------------------

BR338 East > 1 1.794 mi. 9472 ft. Relative: Higher	MONTGOMERY WARD RETAIL FACILITY 101 BEST AVE COEUR D ALENE, ID 83814 Click here for full text details ID UST Facility Id: 1-280055 Tank Status: Closed ID Financial Assurance Facility Id: 1-280055 Facility Status: Closure	ID UST ID Financial Assurance	1001816620 N/A
---	--	--	--------------------------

BR339 East > 1 1.794 mi. 9472 ft. Relative: Higher	COEUR D'ALENE MALL 101 E. BEST AVE. COEUR D'ALENE, ID 83814 Click here for full text details ID UIC UIC Number: 95X0274001 UIC Number: 95X0274002 UIC Number: 95X0274003 UIC Number: 95X0274004 UIC Number: 95X0274005 UIC Number: 95X0274006 UIC Number: 95X0274007 UIC Number: 95X0274008 UIC Number: 95X0274009 UIC Number: 95X0274010	ID UIC	S109475761 N/A
---	---	---------------	--------------------------

BR340 East > 1 1.794 mi. 9472 ft. Relative: Higher	MONTGOMERY WARD 1478 101 BEST AVE COEUR D'ALENE, ID 83814 Click here for full text details RCRA NonGen / NLR EPA Id: IDR000000935	RCRA NonGen / NLR FINDS	1004692021 IDR000000935
---	--	--	--

FINDS

MAP FINDINGS

Map ID Direction Distance Elevation	Site	Database(s)	EDR ID Number EPA ID Number
	MONTGOMERY WARD 1478 (Continued) Registry ID:: 110005790723		1004692021
BR341 East > 1 1.795 mi. 9475 ft.	HICKORY FARMS 104 E APPLEWAY COEUR D ALENE, ID Click here for full text details	ID ALLSITES	S108274645 N/A
Relative: Higher	ID ALLSITES Facility Id: 2011BAZ2771		
BR342 East > 1 1.795 mi. 9475 ft.	HICKORY FARMS 104 E APPLEWAY COEUR D ALENE, ID 83814 Click here for full text details	ID UST ID Financial Assurance	U003724129 N/A
Relative: Higher	ID UST Facility Id: 1-280712 Tank Status: Closed ID Financial Assurance Facility Id: 1-280712 Facility Status: Closure		
BP343 East > 1 1.795 mi. 9479 ft.	COEUR D'ALENE LAUNDRY CENTER & DRY CLEANING 106 W HAYCRAFT AVE. COEUR D'ALENE, ID 83814 Click here for full text details	ID UIC	S109475550 N/A
Relative: Higher	ID UIC UIC Number: 95X0224001 UIC Number: 95X0224002		
BP344 East > 1 1.795 mi. 9479 ft.	COEUR D'ALENE LAUNDRY CENTER & DRY CLEAN 106 W HAYCRAFT AVENUE COEUR D'ALENE, ID 83814 Click here for full text details	CERC-NFRAP	1015733519 ID0001893841
Relative: Higher	CERC-NFRAP Site ID: 1001978 EPA Id: ID0001893841		

MAP FINDINGS

Map ID Direction Distance Elevation	Site	Database(s)	EDR ID Number EPA ID Number
BP345 East > 1 1.795 mi. 9479 ft.	CLEANCO LAUNDRY CENTER 106 W HAYCRAFT COEUR D ALENE, ID Click here for full text details	ID ALLSITES	S113712586 N/A
Relative: Higher	ID ALLSITES Facility Id: 2011BAZ1346		
BP346 East > 1 1.795 mi. 9479 ft.	CLEANCO LAUNDRY AND 106 W HAYCRAFT AVENU COEUR D ALENE, ID Click here for full text details	ID DRYCLEANERS	S107470738 N/A
Relative: Higher	ID DRYCLEANERS Facility Id: DT1-088		
BP347 East > 1 1.795 mi. 9479 ft.	CDA LAUNDRY CENTER & DRY CLEANING 106 W HAYCRAFT COEUR D'ALENE, ID 83814 Click here for full text details	RCRA NonGen / NLR FINDS	1004691721 IDD137344123
Relative: Higher	RCRA NonGen / NLR EPA Id: IDD137344123 FINDS Registry ID: 110005784268		
BP348 East > 1 1.795 mi. 9479 ft.	106 W HAYCRAFT AVE COEUR D ALENE, ID 83815 Click here for full text details	EDR US Hist Cleaners	1014971852 N/A
Relative: Higher			
BR349 East > 1 1.796 mi. 9484 ft.	WENDY'S 106 E. APPLEWAY COEUR D'ALENE, ID 83814 Click here for full text details	ID UIC	S109475905 N/A
Relative: Higher	ID UIC UIC Number: 95X0282001		

MAP FINDINGS

Map ID Direction Distance Elevation	Site	Database(s)	EDR ID Number EPA ID Number
BU350 East > 1 1.797 mi. 9489 ft. Relative: Higher	2420 N GOVERNMENT WAY COEUR D ALENE, ID 83814 Click here for full text details	EDR US Hist Cleaners	1015026269 N/A
BR351 East > 1 1.799 mi. 9501 ft. Relative: Higher	110 E APPLEWAY AVE COEUR D ALENE, ID 83814 Click here for full text details	EDR US Hist Auto Stat	1015151868 N/A
BU352 East > 1 1.799 mi. 9501 ft. Relative: Higher	REGION 1 OFFICE 2320 N GOVT WAY COEUR D ALENE, ID Click here for full text details ID ALLSITES Facility Id: 2011BAZ5475	ID ALLSITES	S113714453 N/A
353 SE > 1 1.800 mi. 9505 ft. Relative: Higher	STIMSON LUMBER CO., DEARMOND OPERATION 927 RIVER ROAD COEUR D'ALENE, ID Click here for full text details ID TIER 2 Facility Id: FATR20075JPGTZ0026P8	ID TIER 2	S109116366 N/A
BX354 SE > 1 1.801 mi. 9509 ft. Relative: Higher	COEUR D ALENE ADVANCED WASTEWATER TREATMENT PLANT 915 W HUBBARD ST COEUR D ALENE, ID 83814 Click here for full text details ICIS FRS ID:: 110010026943 FINDS Registry ID:: 110010026943	ICIS FINDS	1016282959 N/A

MAP FINDINGS

Map ID Direction Distance Elevation	Site	Database(s)	EDR ID Number EPA ID Number
BX355 SE > 1 1.801 mi. 9509 ft. Relative: Higher	COEUR D'ALENE ADVANCED WASTEWATER TREATMENT PLANT 915 W. HUBBARD AVE. COEUR D'ALENE, ID 83814 Click here for full text details	RMP	1011820341 N/A
BR356 East > 1 1.803 mi. 9518 ft. Relative: Higher	FIRST INTERSTATE BANK OF IDAHO 114 E. APPLEWAY COEUR D'ALENE, ID 83814 Click here for full text details	ID UIC	S109475440 N/A
	ID UIC UIC Number: 95X0272001 UIC Number: 95X0272002 UIC Number: 95X0272003		
BY357 East > 1 1.804 mi. 9526 ft. Relative: Higher	ID TRANS DEPT CDA MTCE YARD GOVT WAY 1917 GOVT WAY COEUR D ALENE, ID Click here for full text details	ID ALLSITES	S113713356 N/A
	ID ALLSITES Facility Id: 2011BAZ3053		
BR358 East > 1 1.804 mi. 9526 ft. Relative: Higher	116 E APPLEWAY AVE COEUR D ALENE, ID 83814 Click here for full text details	EDR US Hist Auto Stat	1015170488 N/A
BR359 East > 1 1.804 mi. 9526 ft. Relative: Higher	IMPACT AUTOBODY 116 E. APPLEWAY COEUR D ALENE, ID 83814 Click here for full text details	FINDS	1015801785 N/A
	FINDS Registry ID: 110046365250		

MAP FINDINGS

Map ID Direction Distance Elevation	Site	Database(s)	EDR ID Number EPA ID Number
BR360 East > 1 1.804 mi. 9526 ft.	ROCKYS BODY SHOP II 116 E APPLEWAY COEUR D'ALENE, ID 83814 Click here for full text details	RCRA NonGen / NLR FINDS	1006806865 IDD984667972
Relative: Higher	RCRA NonGen / NLR EPA Id: IDD984667972		
	FINDS Registry ID:: 110014374444		
BR361 East > 1 1.804 mi. 9526 ft.	ROCKYS BODY SHOP II 116 E APPLEWAY COEUR D ALENE, ID Click here for full text details	ID ALLSITES	S113714531 N/A
Relative: Higher	ID ALLSITES Facility Id: 2011BAZ5634		
BX362 SE > 1 1.804 mi. 9527 ft.	WASTEWATER TREATMENT PLANT (CDA) 881 W HUBBARD AVENUE COEUR D'ALENE, ID 83814 Click here for full text details	ID TIER 2	S110480631 N/A
Relative: Higher	ID TIER 2 Facility Id: FATR20096QZ83H002QPP		
BX363 SE > 1 1.804 mi. 9527 ft.	CITY OF COEUR D ALENE 881 HUBBARD AVENUE COEUR D'ALENE, ID 83814 Click here for full text details	ID TIER 2	S111826526 N/A
Relative: Higher	ID TIER 2 Facility Id: FATR20117RK3NN002DHS		
BX364 SE > 1 1.804 mi. 9527 ft.	COEUR D'ALENE ADVANCED WASTEWATER TREATMENT PLANT 881 W. HUBBARD AVE. COEUR D'ALENE, ID 83814 Click here for full text details	RMP	1016603979 N/A
Relative: Higher			

MAP FINDINGS

Map ID Direction Distance Elevation	Site	Database(s)	EDR ID Number EPA ID Number
--	------	-------------	--------------------------------

BY365 East > 1 1.805 mi. 9531 ft.	ID TRANS DEPT CDA GOVT WAY 1917 GOVERNMENT WAY COEUR D'ALENE, ID 83814	RCRA NonGen / NLR FINDS	1000243269 IDD981760366
--	---	----------------------------	----------------------------

[Click here for full text details](#)

Relative:
Higher
RCRA NonGen / NLR
EPA Id: IDD981760366

FINDS
Registry ID:: 110005785356

BY366 East > 1 1.805 mi. 9531 ft.	COEUR D'ALENE DIST 1 YARD 1917 GOVERNMENT WY COEUR D ALENE, ID 83814	ID UIC ID LUST ID UST ID SPILLS ID Financial Assurance	U003723918 N/A
--	---	--	-------------------

[Click here for full text details](#)

Relative:
Higher
ID UIC
 UIC Number: 95X0017011
 UIC Number: 95X0017012
 UIC Number: 95X0017013
 UIC Number: 95X0017014
 UIC Number: 95X0017015
 UIC Number: 95X0017016
 UIC Number: 95X0017017
 UIC Number: 95X0017018
 UIC Number: 95X0017019
 UIC Number: 95X0017020
 UIC Number: 95X0017021
 UIC Number: 95X0017022
 UIC Number: 95X0017023

ID LUST
 Status: Site Cleanup Completed
 Facility Id: 1-280058
 Cleanup Date: 04/19/1993

ID UST
 Facility Id: 1-280058
 Tank Status: Closed

ID SPILLS
 Close Date: 4/19/1993

ID Financial Assurance
 Facility Id: 1-280058
 Facility Status: Closure

MAP FINDINGS

Map ID Direction Distance Elevation	Site	Database(s)	EDR ID Number EPA ID Number
BZ367 East > 1 1.805 mi. 9532 ft.	COLUMBIA PAINT & WALLPAPER 2801 N. GOVERNMENT WAY COEUR D'ALENE, ID 83814	ID UIC	S109475691 N/A
Relative: Higher	Click here for full text details ID UIC UIC Number: 95X0223001 UIC Number: 95X0223002		
BT368 East > 1 1.806 mi. 9536 ft.	THE SHERWIN WILLIAMS COMPANY STORE 1738 2801 N. GOVERNMENT WAY COEUR D' ALENE, ID	ID TIER 2	S109587081 N/A
Relative: Higher	Click here for full text details ID TIER 2 Facility Id: FATR20086BDCQX00B6U6		
BT369 East > 1 1.806 mi. 9536 ft.	COLUMBIA PAINT & COATINGS CO COEUR D'ALENE 2801 N GOVERNMENT WAY COEUR D'ALENE, ID 83815	CERC-NFRAP RCRA-CESQG FINDS	1015733514 ID0001004621
Relative: Higher	Click here for full text details CERC-NFRAP Site ID: 1001979 EPA Id: ID0001004621 RCRA-CESQG EPA Id: ID0001004621 FINDS Registry ID: 110005780486		
BZ370 East > 1 1.806 mi. 9538 ft.	LES SCHWAB TIRES 2818 GOVERNMENT WAY COEUR D'ALENE, ID 83814	ID UIC	S109476024 N/A
Relative: Higher	Click here for full text details ID UIC UIC Number: 95X0249001 UIC Number: 95X0249002 UIC Number: 95X0249003		

MAP FINDINGS

Map ID	Direction	Distance	Elevation	Site	Database(s)	EDR ID Number	EPA ID Number
BV371	East	> 1	1.806 mi. 9538 ft.	1936 N GOVERNMENT WAY COEUR D ALENE, ID 83814	EDR US Hist Auto Stat	1015294344	N/A
				Click here for full text details			
Relative: Higher							
BV372	East	> 1	1.806 mi. 9538 ft.	GAS MART(CONOCO) 1936 GOVERNMENT WAY COEUR D'ALENE, ID 83814	ID UIC	S109474076	N/A
				Click here for full text details			
Relative: Higher				ID UIC UIC Number: 95X0009001			
BV373	East	> 1	1.806 mi. 9538 ft.	COEUR D'ALENE GAS MART 1936 N. GOVERNMENT WAY COEUR D'ALENE, ID 83814	ID TIER 2	S108056543	N/A
				Click here for full text details			
Relative: Higher				ID TIER 2 Facility Id: FATR20075JKHU100NNS0 Facility Id: FATR20052V50GF00KS4B Facility Id: FATR20095JKHU100NNS0 Facility Id: FATR20085JKHU100NNS0 Facility Id: FATR20062V50GF00KS4B Facility Id: FATR20115JKHU100NNS0			
BV374	East	> 1	1.808 mi. 9545 ft.	GPI FUEL FACILITY #2 1932 N. GOVERNMENT WAY COEUR D' ALENE, ID 83814	ID TIER 2	S109116186	N/A
				Click here for full text details			
Relative: Higher				ID TIER 2 Facility Id: FATR20085JKM3P02J91F Facility Id: FATR20085JLZJM002W00 Facility Id: FATR20095JKM3P02J91F Facility Id: FATR20075JKM3P02J91F Facility Id: FATR20095JLZJM002W00 Facility Id: FATR20115JLZJM002W00 Facility Id: FATR20115JKM3P02J91F			

MAP FINDINGS

Map ID			EDR ID Number
Direction			EPA ID Number
Distance		Database(s)	
Elevation	Site		

BV375 East > 1 1.808 mi. 9545 ft.	COEUR D'ALENE GAS MART 1932 GOVERNMENT WY COEUR D ALENE, ID 83814	ID UST ID Financial Assurance	U003724008 N/A
--	--	---	--------------------------

[Click here for full text details](#)

Relative:
Higher

ID UST
 Facility Id: 1-280179
 Facility Id: 1-280181
 Tank Status: Currently In Use
 Tank Status: Closed

ID Financial Assurance
 Facility Id: 1-280179
 Facility Id: 1-280181
 Facility Status: Active
 Facility Status: Closure

BV376 East > 1 1.808 mi. 9545 ft.	GAS MART/GRANNIS PETROLEUM PRODUCTS INC. 1932 GOVERNMENT WAY COEUR D ALENE, ID 83814	FINDS	1007456576 N/A
--	---	--------------	--------------------------

[Click here for full text details](#)

Relative:
Higher

FINDS
 Registry ID:: 110017749980

BV377 East > 1 1.808 mi. 9545 ft.	1932 N GOVERNMENT WAY COEUR D ALENE, ID 83814	EDR US Hist Auto Stat	1015294021 N/A
--	---	------------------------------	--------------------------

[Click here for full text details](#)

Relative:
Higher

BT378 ENE > 1 1.808 mi. 9547 ft.	106 W ANTON AVE COEUR D ALENE, ID 83815	EDR US Hist Auto Stat	1015142191 N/A
---	---	------------------------------	--------------------------

[Click here for full text details](#)

Relative:
Higher

MAP FINDINGS

Map ID Direction Distance Elevation	Site	Database(s)	EDR ID Number EPA ID Number
BT379 ENE > 1 1.808 mi. 9547 ft.	XPRESS LUBE 106 W ANTON COEUR D'ALENE, ID 83814	RCRA NonGen / NLR FINDS	1004692014 IDR000000729
Relative: Higher	Click here for full text details RCRA NonGen / NLR EPA Id: IDR000000729		
	FINDS Registry ID:: 110005790581		
BT380 East > 1 1.810 mi. 9556 ft.	2818 N GOVERNMENT WAY COEUR D ALENE, ID 83815	EDR US Hist Auto Stat	1015387661 N/A
Relative: Higher	Click here for full text details		
BY381 East > 1 1.810 mi. 9559 ft.	GRANNIS PETROLEUM PRODUCTS, INC. 1932 N. GOVERNMENT WAY COEUR D' ALENE, ID	ID TIER 2	S109116193 N/A
Relative: Higher	Click here for full text details ID TIER 2 Facility Id: FATR20095JLZJM002W00 Facility Id: FATR20075JLZJM002W00		
BY382 East > 1 1.810 mi. 9559 ft.	GPI FUEL FACILITY #2 1932 N. GOVERNMENT WAY COEUR D'ALENE, ID	ID TIER 2	S108056608 N/A
Relative: Higher	Click here for full text details ID TIER 2 Facility Id: FATR20052V76YA00A1QS Facility Id: FATR20062V76YA00A1QS		
BY383 East > 1 1.810 mi. 9559 ft.	GRANNIS PETROLEUM PRODUCTS, INC. 1932 N. GOVERNMENT WAY COEUR D'ALENE, ID	ID TIER 2	S108056612 N/A
Relative: Higher	Click here for full text details ID TIER 2 Facility Id: FATR20052V777W00KBX0 Facility Id: FATR20062V777W00KBX0		

MAP FINDINGS

Map ID
 Direction
 Distance
 Elevation

Site

Database(s)

EDR ID Number
 EPA ID Number

BS384
ENE 121 W NEIDER AVE
 > 1 COEUR D ALENE, ID 83815
 1.811 mi.
 9562 ft.

Relative:
 Higher

[Click here for full text details](#)

EDR US Hist Auto Stat 1015183249
 N/A

385
ESE 310 W WALNUT
 > 1 COEUR D' ALENE, ID
 1.812 mi.
 9568 ft.

Relative:
 Higher

[Click here for full text details](#)

ID CDL S106227511
 N/A

BT386
ENE OLSONS FAST LUBE
 > 1 106 W. ANTON
 1.812 mi. COEUR D'ALENE, ID 83814
 9568 ft.

Relative:
 Higher

[Click here for full text details](#)

ID ALLSITES S109475398
 ID UIC N/A

ID ALLSITES
 Facility Id: 2011BAZ7522

ID UIC
 UIC Number: 95X0211001
 UIC Number: 95X0211002

CA387
NNW ID DOL (A)
 > 1 3706 INDUSTRIAL AVE S (3258)
 1.814 mi. COEUR D ALENE, ID
 9579 ft.

Relative:
 Higher

[Click here for full text details](#)

ID ALLSITES S108274725
 N/A

ID ALLSITES
 Facility Id: 2011BAZ2989

CA388
NNW IDAHO DEPARTMENT OF LANDS (A)
 > 1 3706 INDUSTRIAL AVE S
 1.814 mi. COEUR D ALENE, ID 83814
 9579 ft.

Relative:
 Higher

[Click here for full text details](#)

ID UST U003723894
 ID Financial Assurance N/A

ID UST
 Facility Id: 1-280016
 Tank Status: Closed

ID Financial Assurance

MAP FINDINGS

Map ID			
Direction			
Distance			
Elevation	Site	Database(s)	EDR ID Number EPA ID Number

IDAHO DEPARTMENT OF LANDS (A) (Continued)

U003723894

Facility Id: 1-280016
Facility Status: Closure

BT389
ENE
> 1
1.815 mi.
9581 ft.

2900 N GOVERNMENT WAY
COEUR D ALENE, ID 83815

EDR US Hist Auto Stat 1015392293
N/A

[Click here for full text details](#)

Relative:
Higher

CB390
SE
> 1
1.815 mi.
9584 ft.

STIMSON LUMBER CO DEARMOND OPERATION
927 RIVER AVENUE
COEUR D ALENE, ID 83816

FINDS 1006328621
N/A

[Click here for full text details](#)

Relative:
Lower

FINDS
Registry ID:: 110012702307

CB391
SE
> 1
1.815 mi.
9584 ft.

STIMSON LUMBER COMPANY
927 RIVER AVENUE
COEUR D'ALENE, ID

ID TIER 2 S107789864
N/A

[Click here for full text details](#)

Relative:
Lower

ID TIER 2
Facility Id: FATR20043U67ZN0EF8LG
Facility Id: FATR20064YHR2P00EPXW
Facility Id: FATR200549HD2T04Z5Z3

CB392
SE
> 1
1.815 mi.
9584 ft.

DEARMOND MILL
927 RIVER AVE
COEUR D ALENE, ID

ID ALLSITES S109616280
ID VCP N/A

[Click here for full text details](#)

Relative:
Lower

ID ALLSITES
Facility Id: 2011BAZ1749

ID VCP
Facility Id: 2011BAZ1749

MAP FINDINGS

Map ID			EDR ID Number
Direction			EPA ID Number
Distance		Database(s)	
Elevation	Site		

BT393 ENE > 1 1.815 mi. 9584 ft.	BOB M BROWN 2900 GOVERNMENT WY COEUR D ALENE, ID 83814	ID UST ID Financial Assurance	U003724079 N/A
--	---	---	--------------------------

[Click here for full text details](#)

Relative:
Higher

ID UST
 Facility Id: 1-280654
 Tank Status: Closed

ID Financial Assurance
 Facility Id: 1-280654
 Facility Status: Closure

BT394 ENE > 1 1.815 mi. 9584 ft.	PARKER TOYOTA 2900 N. GOVERNMENT WAY COEUR D'ALENE, ID 83814	ID UIC	S109475259 N/A
--	---	---------------	--------------------------

[Click here for full text details](#)

Relative:
Higher

ID UIC
 UIC Number: 95X0213001
 UIC Number: 95X0213002
 UIC Number: 95X0213003
 UIC Number: 95X0213004
 UIC Number: 95X0213005

BT395 ENE > 1 1.815 mi. 9585 ft.	DEMING INDUSTRIES INC 2945 N GOVERNMENT WAY COEUR D ALENE, ID 83815	FINDS	1016184536 N/A
--	--	--------------	--------------------------

[Click here for full text details](#)

Relative:
Higher

FINDS
 Registry ID: 110002136554

BT396 ENE > 1 1.815 mi. 9585 ft.	DEMING INDUSTRIES INC 2945 N GOVERNMENT WAY COEUR D'ALENE, ID 83815	CERCLIS RCRA-CESQG	1015731000 IDD033952904
--	--	-------------------------------------	--

[Click here for full text details](#)

Relative:
Higher

CERCLIS
 Site ID: 1000189
 EPA Id: IDD033952904

RCRA-CESQG
 EPA Id: IDD033952904

MAP FINDINGS

Map ID Direction Distance Elevation	Site	Database(s)	EDR ID Number EPA ID Number
BT397 ENE > 1 1.815 mi. 9585 ft.	DEMING INDUSTRIES 2945 N GOVERNMENT WAY COEUR D'ALENE, ID 83814 Click here for full text details	ID UIC ID SPILLS	1000257010 N/A
Relative: Higher	ID UIC UIC Number: 95X0221001		
CC398 NE > 1 1.816 mi. 9591 ft.	STOCK BUILDING SUPPLY 505 W KATHLEEN COEUR D'ALENE, ID 83815 Click here for full text details	RCRA NonGen / NLR	1012178464 IDR000203836
Relative: Higher	RCRA NonGen / NLR EPA Id: IDR000203836		
CC399 NE > 1 1.816 mi. 9591 ft.	STOCK BLDG SUPPLY 505 W KATHLEEN AVE COEUR D ALENE, ID Click here for full text details	ID ALLSITES	S113714779 N/A
Relative: Higher	ID ALLSITES Facility Id: 2011BAZ6243		
CC400 NE > 1 1.816 mi. 9591 ft.	STOCK BUILDING SUPPLY 505 W KATHLEEN COEUR D'ALENE, ID 83815 Click here for full text details	FINDS	1015837796 N/A
Relative: Higher	FINDS Registry ID:: 110044939911		
CB401 SE > 1 1.817 mi. 9592 ft.	STIMSON LUMBER COMPANY 926 RIVER AVENUE COEUR D ALENE, ID 83816 Click here for full text details	FINDS	1004470890 N/A
Relative: Lower	FINDS Registry ID:: 110001362622		

MAP FINDINGS

Map ID Direction Distance Elevation	Site	Database(s)	EDR ID Number EPA ID Number
CB402 SE > 1 1.817 mi. 9592 ft.	STIMSON LUMBER COMPANY-D'ARMOND CDA 926 RIVER AVENUE COEUR D'ALENE, ID 83814 Click here for full text details	FINDS	1017382482 N/A
Relative: Lower	FINDS Registry ID:: 110062686632		
BT403 ENE > 1 1.817 mi. 9596 ft.	2955 N GOVERNMENT WAY COEUR D ALENE, ID 83815 Click here for full text details	EDR US Hist Auto Stat	1015396109 N/A
Relative: Higher			
CC404 NE > 1 1.819 mi. 9602 ft.	ATLAS BUILDING CTR US 95 & KATHLEEN COEUR D ALENE, ID 83814 Click here for full text details	ID LUST ID UST ID SPILLS ID Financial Assurance	U003723912 N/A
Relative: Higher	ID LUST Status: Site Cleanup Completed Facility Id: 1-280047 Cleanup Date: 11/05/1992 ID UST Facility Id: 1-280047 Tank Status: Closed ID SPILLS Close Date: 11/5/1992 ID Financial Assurance Facility Id: 1-280047 Facility Status: Closure		
BT405 ENE > 1 1.819 mi. 9603 ft.	PARKER'S BARELY USED CARS 2923 N GOVERNMENT WAY COEUR D'ALENE, ID 83814 Click here for full text details	ID UIC	S109475722 N/A
Relative: Higher	ID UIC UIC Number: 95X0222001		

MAP FINDINGS

Map ID Direction Distance Elevation	Site	Database(s)	EDR ID Number EPA ID Number
BT406 East > 1 1.822 mi. 9618 ft.	LES SCHWAB TIRE CENTER 112 EAST ANTON AVENUE COEUR D' ALENE, ID 83815 Click here for full text details	ID UIC	S113408021 N/A
Relative: Higher	ID UIC UIC Number: 95X1785001		
BV407 East > 1 1.823 mi. 9627 ft.	1936 GOVT WAY COEUR D ALENE, ID 83814 Click here for full text details	EDR US Hist Auto Stat	1015294320 N/A
Relative: Higher			
BY408 ESE > 1 1.824 mi. 9630 ft.	CREDIT UNION CENTER 1839 GOVERNMENT WAY COEUR D'ALENE, ID 83814 Click here for full text details	ID UIC	S109475534 N/A
Relative: Higher	ID UIC UIC Number: 95X0160001		
BW409 ENE > 1 1.825 mi. 9638 ft.	BEST TIRES 2955 N. GOVERNMENT WAY COEUR D'ALENE, ID 83814 Click here for full text details	ID UIC	S109475409 N/A
Relative: Higher	ID UIC UIC Number: 95X0220001		
BW410 ENE > 1 1.826 mi. 9640 ft.	GOODYEAR TIRE CENTER (CLOSED) 2957 N GOVERNMENT WAY COEUR D'ALENE, ID 83814 Click here for full text details	ID UIC	S109474312 N/A
Relative: Higher	ID UIC UIC Number: 95X0006001 UIC Number: 95X0006002		

MAP FINDINGS

Map ID Direction Distance Elevation	Site	Database(s)	EDR ID Number EPA ID Number
BT411 East > 1 1.828 mi. 9651 ft.	COEUR D'ALENE PAVING 120 E ANTON AVE COEUR D'ALENE, ID 83815 Click here for full text details	FINDS	1016826825 N/A
Relative: Higher	FINDS Registry ID:: 110058914117		
CA412 NNW > 1 1.828 mi. 9652 ft.	LAKE COEUR D'ALENE 3780 INDUSTRIAL AVE COEUR D'ALENE, ID 83814 Click here for full text details	ID SPILLS	S106528239 N/A
Relative: Higher	ID SPILLS Close Date: 9/1/2001		
413 ENE > 1 1.828 mi. 9654 ft.	BLACK SHEEP SPORTING GOODS 308 SEALE AVE COEUR D ALENE, ID 83815 Click here for full text details	FINDS	1005622450 N/A
Relative: Higher	FINDS Registry ID:: 110011623207		
BW414 ENE > 1 1.832 mi. 9672 ft.	3020 N GOVERNMENT WAY COEUR D ALENE, ID 83815 Click here for full text details	EDR US Hist Auto Stat	1015404633 N/A
Relative: Higher			
BX415 SE > 1 1.832 mi. 9675 ft.	PIP PRINTING STORE 1428 610 W HUBBARD AVE STE 106 & COEUR D'ALENE, ID 83814 Click here for full text details	RCRA NonGen / NLR FINDS	1004691868 IDD984669655
Relative: Higher	RCRA NonGen / NLR EPA Id: IDD984669655 FINDS Registry ID:: 110007515929		

MAP FINDINGS

Map ID
 Direction
 Distance
 Elevation

Site

Database(s)

EDR ID Number
 EPA ID Number

BW416
ENE
 > 1
 1.832 mi.
 9675 ft.

3024 N GOVERNMENT WAY
 COEUR D ALENE, ID 83815

[Click here for full text details](#)

Relative:
 Higher

EDR US Hist Auto Stat 1015404890
 N/A

BX417
SE
 > 1
 1.833 mi.
 9677 ft.

PIP PRINTING STORE 1428
 610 W HUBBARD AVE STE 106 &
 COEUR D ALENE, ID

[Click here for full text details](#)

Relative:
 Higher

ID ALLSITES S113714309
 N/A

ID ALLSITES
 Facility Id: 2011BAZ5161

CD418
WNW
 > 1
 1.834 mi.
 9682 ft.

SHAWN MONTEE TIMBER CO
 6420 E SELTICE WAY
 POST FALLS, ID

[Click here for full text details](#)

Relative:
 Higher

ID ALLSITES S113714623
 N/A

ID ALLSITES
 Facility Id: 2011BAZ5869

CD419
WNW
 > 1
 1.834 mi.
 9682 ft.

SHAWN MONTEE TIMBER CO
 6420 E SELTICE WAY
 POST FALLS, ID 83854

[Click here for full text details](#)

Relative:
 Higher

RCRA NonGen / NLR 1000419120
 FINDS IDD980724850

RCRA NonGen / NLR
 EPA Id: IDD980724850

FINDS
 Registry ID:: 110005784687

CE420
NNW
 > 1
 1.834 mi.
 9682 ft.

ID DEPT OF LANDS
 3806 INDUSTRIAL AVE. SOUTH
 COEUR D' ALENE, ID 83815

[Click here for full text details](#)

Relative:
 Higher

ID ALLSITES S110041841
 ID UIC N/A

ID ALLSITES
 Facility Id: 2011BAZ2990

ID UIC
 UIC Number: 95X1589001

MAP FINDINGS

Map ID Direction Distance Elevation	Site	Database(s)	EDR ID Number EPA ID Number
CE421 NNW > 1 1.834 mi. 9685 ft.	IDAHO DEPARTMENT OF LANDS (3) 3802 INDUSTRIAL AVE COEUR D ALENE, ID 83814	ID UST ID Financial Assurance	U003723964 N/A
Relative: Higher	Click here for full text details ID UST Facility Id: 1-280117 Tank Status: Closed ID Financial Assurance Facility Id: 1-280117 Facility Status: Closure		
BW422 ENE > 1 1.834 mi. 9686 ft.	COEUR D'ALENE MANOR APARTMENTS 3016 GOVERNMENT WAY COEUR D'ALENE, ID 83814	ID UIC	S109475293 N/A
Relative: Higher	Click here for full text details ID UIC UIC Number: 95X0215001 UIC Number: 95X0215002 UIC Number: 95X0215003		
BY423 East > 1 1.835 mi. 9687 ft.	1932 N GOVT WAY 1932 N GOVT WY COEUR D ALENE, ID	ID ALLSITES	S113712761 N/A
Relative: Higher	Click here for full text details ID ALLSITES Facility Id: 2011BAZ17		
BY424 East > 1 1.835 mi. 9688 ft.	1932 GOVT WAY COEUR D ALENE, ID 83814	EDR US Hist Auto Stat	1015293995 N/A
Relative: Higher	Click here for full text details		
BW425 ENE > 1 1.835 mi. 9689 ft.	LLOYD SAUBERAN AUTO ELECTRIC 3025 NORTH GOVERNMENT WAY COEUR D'ALENE, ID 83815	FINDS	1016209246 N/A
Relative: Higher	Click here for full text details FINDS Registry ID:: 110005784286		

MAP FINDINGS

Map ID Direction Distance Elevation	Site	Database(s)	EDR ID Number EPA ID Number
BW426 ENE > 1 1.835 mi. 9689 ft.	LLOYD'S AUTOMOTIVE 3025 N. GOVERNMENT WAY COEUR D' ALENE, ID 83815	ID UIC	S110041846 N/A
Relative: Higher	Click here for full text details ID UIC UIC Number: 95X1591001		
BW427 ENE > 1 1.835 mi. 9689 ft.	3025 N GOVERNMENT WAY COEUR D ALENE, ID 83815	EDR US Hist Auto Stat	1015404964 N/A
Relative: Higher	Click here for full text details		
CE428 NNW > 1 1.835 mi. 9691 ft.	ID DOL BUREAU OF FIRE MGMT 3328 W INDUSTRIAL LOOP COEUR D'ALENE, ID 83815	RCRA NonGen / NLR	1001218552 IDR000001024
Relative: Higher	Click here for full text details RCRA NonGen / NLR EPA Id: IDR000001024		
BW429 ENE > 1 1.836 mi. 9693 ft.	COEUR D'ALENE CAR CLINIC 3024 N. GOVERNMENT WAY COEUR D'ALENE, ID 83814	ID UIC	S109475683 N/A
Relative: Higher	Click here for full text details ID UIC UIC Number: 95X0216001		
BW430 ENE > 1 1.836 mi. 9693 ft.	MCCOMISH FAMILY TRUST 3025 N GOVERNMENT WY COEUR D ALENE, ID 83814	ID UST ID Financial Assurance	U003723963 N/A
Relative: Higher	Click here for full text details ID UST Facility Id: 1-280116 Tank Status: Closed ID Financial Assurance Facility Id: 1-280116 Facility Status: Closure		

MAP FINDINGS

Map ID Direction Distance Elevation	Site	Database(s)	EDR ID Number EPA ID Number
CA431 NNW > 1 1.837 mi. 9700 ft. Relative: Higher	CAREER CENTER, TESH INC. 4825 N. INDUSTRIAL PLACE COEUR D ALENE, ID 83814 Click here for full text details ID UIC UIC Number: 95X0852001	ID UIC	S109478893 N/A
CC432 NE > 1 1.842 mi. 9726 ft. Relative: Higher	FRED MEYER FUEL NO 49 560 W KATHLEEN AVE COEUR D ALENE, ID Click here for full text details ID ALLSITES Facility Id: 2011BAZ2308	ID ALLSITES	S113713009 N/A
CF433 ENE > 1 1.845 mi. 9741 ft. Relative: Higher	BOB M BROWN 2900 N GOVT WAY COEUR D ALENE, ID Click here for full text details ID ALLSITES Facility Id: 2011BAZ713	ID ALLSITES	S113715318 N/A
CG434 ENE > 1 1.847 mi. 9751 ft. Relative: Higher	HATTENBURG 50 W NEIDER AVE COEUR D ALENE, ID 83814 Click here for full text details ID UIC UIC Number: 95X0880001	ID UIC	S109478931 N/A
CH435 ENE > 1 1.847 mi. 9753 ft. Relative: Higher	3110 N GOVERNMENT WAY COEUR D ALENE, ID 83815 Click here for full text details	EDR US Hist Auto Stat	1015414382 N/A

MAP FINDINGS

Map ID			EDR ID Number
Direction			EPA ID Number
Distance		Database(s)	
Elevation	Site		

CC436 NE > 1 1.847 mi. 9753 ft.	FRED MEYER FUEL #49 560 WEST KATHLEEN COEUR D ALENE, ID 83814	ID UST ID Financial Assurance	U004109236 N/A
---	--	--	---------------------------------

Relative:
Higher

[Click here for full text details](#)

ID UST
 Facility Id: 1-280734
 Tank Status: Currently In Use

ID Financial Assurance
 Facility Id: 1-280734
 Facility Status: Active

CH437 ENE > 1 1.851 mi. 9771 ft.	NORTHWAY PLAZA 3115 N. GOVERNMENT WAY COEUR D'ALENE, ID 83814	ID UIC	S109475481 N/A
--	--	---------------	---------------------------------

Relative:
Higher

[Click here for full text details](#)

ID UIC
 UIC Number: 95X0217001
 UIC Number: 95X0217002
 UIC Number: 95X0217003
 UIC Number: 95X0217004
 UIC Number: 95X0217005

CF438 ENE > 1 1.852 mi. 9781 ft.	MOTION SPORTS 2920 N GOVT WAY COEUR D ALENE, ID	ID ALLSITES	S113714010 N/A
--	--	--------------------	---------------------------------

Relative:
Higher

[Click here for full text details](#)

ID ALLSITES
 Facility Id: 2011BAZ4552

BY439 East > 1 1.853 mi. 9782 ft.	SEVENTH DAY ADVENTIST CHURCH 111 LOCUST AVE. COEUR D'ALENE, ID 83814	ID UIC	S109475832 N/A
---	---	---------------	---------------------------------

Relative:
Higher

[Click here for full text details](#)

ID UIC
 UIC Number: 95X0253001
 UIC Number: 95X0253002

MAP FINDINGS

Map ID Direction Distance Elevation	Site	Database(s)	EDR ID Number EPA ID Number
440 ESE > 1 1.856 mi. 9798 ft.	1124 C ST. COEUR D' ALENE, ID	ID CDL	S106108864 N/A
Relative: Higher	Click here for full text details		
CI441 NNW > 1 1.856 mi. 9798 ft.	SCHWAN'S HOME SERVICE, INC. 3906 INDUSTRIAL AVE. COEUR D'ALENE, ID 83814	ID ALLSITES ID UIC	S108275856 N/A
Relative: Higher	Click here for full text details		
	ID ALLSITES Facility Id: 2011BAZ5811		
	ID UIC UIC Number: 95X1353001 UIC Number: 95X1353002 UIC Number: 95X1353003 UIC Number: 95X0434001		
CJ442 ENE > 1 1.856 mi. 9799 ft.	SAFeway INC #1470 121 NEIDER AVE COEUR D ALENE, ID 83814	ID ALLSITES ID UIC ID UST ID Financial Assurance	U004065231 N/A
Relative: Higher	Click here for full text details		
	ID ALLSITES Facility Id: 2011BAZ5724		
	ID UIC UIC Number: 95X0626001 UIC Number: 95X0626002 UIC Number: 95X0626003 UIC Number: 95X0626004 UIC Number: 95X0626005 UIC Number: 95X0626006 UIC Number: 95X0626007 UIC Number: 95X0626008 UIC Number: 95X0626009		
	ID UST Facility Id: 1-280723 Tank Status: Currently In Use		
	ID Financial Assurance Facility Id: 1-280723 Facility Status: Active		

MAP FINDINGS

Map ID Direction Distance Elevation	Site	Database(s)	EDR ID Number EPA ID Number
CI443 NNW > 1 1.857 mi. 9806 ft.	SCHWAN'S SALES 3906 INDUSTRIAL AVE COEUR D ALENE, ID 83814 Click here for full text details	ID UST ID Financial Assurance	U003723951 N/A
Relative: Higher	ID UST Facility Id: 1-280103 Tank Status: Closed ID Financial Assurance Facility Id: 1-280103 Facility Status: Closure		
CK444 ESE > 1 1.860 mi. 9821 ft.	1704 N GOVERNMENT WAY COEUR D ALENE, ID 83814 Click here for full text details	EDR US Hist Auto Stat	1015266715 N/A
Relative: Higher			
BY445 East > 1 1.862 mi. 9831 ft.	AT&T WIRELESS COEUR D'ALENE 123 EAST LOCUST AVE COEUR D'ALENE, ID 83814 Click here for full text details	FINDS	1016447052 N/A
Relative: Higher	FINDS Registry ID:: 110056161433		
BY446 East > 1 1.862 mi. 9831 ft.	COEUR D ALENE 123 EAST LOCUST AVE COEUR D'ALENE, ID 83814 Click here for full text details	ID TIER 2	S108664343 N/A
Relative: Higher	ID TIER 2 Facility Id: FATR22006FAWS0123533 Facility Id: FA2011104901XXXXXXXXX		
CK447 ESE > 1 1.864 mi. 9844 ft.	HERMAN'S AUTOMOTIVE CENTER 107 SPRUCE COEUR D'ALENE, ID 83814 Click here for full text details	ID UIC	S109475385 N/A
Relative: Higher	ID UIC UIC Number: 95X0146001 UIC Number: 95X0757001		

MAP FINDINGS

Map ID Direction Distance Elevation	Site	Database(s)	EDR ID Number EPA ID Number
	HERMAN'S AUTOMOTIVE CENTER (Continued) UIC Number: 95X0757002		S109475385
CL448 ESE > 1 1.866 mi. 9850 ft.	SUNSET TERRACE NURSING & CONVAL. CENTER 210 W. LACROSSE AVE. COEUR D'ALENE, ID 83814 Click here for full text details	ID UIC	S109475193 N/A
Relative: Higher	ID UIC UIC Number: 95X0172003 UIC Number: 95X0172004 UIC Number: 95X0172005		
CL449 ESE > 1 1.866 mi. 9850 ft.	SUNSET TERRACE NURSING & CONVAL. CENTER 210 W. LACROSSE AVE. (BACK LOT) COEUR D'ALENE, ID 83814 Click here for full text details	ID UIC	S109475287 N/A
Relative: Higher	ID UIC UIC Number: 95X0172001 UIC Number: 95X0172002		
CG450 ENE > 1 1.866 mi. 9850 ft.	PAT SEALE (COLOR CLASSICS) 3213 N. GOVERNMENT WAY COEUR D'ALENE, ID 83814 Click here for full text details	ID UIC	S109475652 N/A
Relative: Higher	ID UIC UIC Number: 95X0218001		
CM451 ESE > 1 1.869 mi. 9866 ft.	TRANSPORTATION DEPARTMENT 103 POPLAR AVE COEUR D ALENE, ID 83814 Click here for full text details	ID ALLSITES ID LUST ID UST ID Financial Assurance	U003723992 N/A
Relative: Higher	ID ALLSITES Facility Id: 2011BAZ3030 ID LUST Status: Site Cleanup Completed Facility Id: 1-280155 Cleanup Date: 03/28/1991 ID UST Facility Id: 1-280155		

MAP FINDINGS

Map ID				EDR ID Number
Direction				EPA ID Number
Distance				
Elevation	Site	Database(s)		

TRANSPORTATION DEPARTMENT (Continued)

U003723992

Tank Status: Closed

ID Financial Assurance

Facility Id: 1-280155
Facility Status: Closure

CM452
ESE
> 1
1.869 mi.
9868 ft.

102 E POPLAR AVE
COEUR D ALENE, ID 83814

EDR US Hist Auto Stat 1015129809
N/A

[Click here for full text details](#)

Relative:
Higher

CM453
SE
> 1
1.874 mi.
9896 ft.

NORTH IDAHO COLLEGE CUSTODIAL BUILDING
905 RIVER AVE
COEUR D ALENE, ID 83814

ID UST U003724120
ID Financial Assurance N/A

[Click here for full text details](#)

Relative:
Higher

ID UST
Facility Id: 1-280703
Tank Status: Closed

ID Financial Assurance

Facility Id: 1-280703
Facility Status: Closure

CM454
ESE
> 1
1.875 mi.
9899 ft.

108 E POPLAR AVE
COEUR D ALENE, ID 83814

EDR US Hist Auto Stat 1015146520
N/A

[Click here for full text details](#)

Relative:
Higher

CK455
ESE
> 1
1.876 mi.
9907 ft.

ARMY NAVY STORE
1620 GOVERNMENT WAY
COEUR D'ALENE, ID 83814

ID UIC S109481242
N/A

[Click here for full text details](#)

Relative:
Higher

ID UIC
UIC Number: 95X1238001

MAP FINDINGS

Map ID
Direction
Distance
Elevation

Site

Database(s)

EDR ID Number
EPA ID Number

CO456
ESE
> 1
1.877 mi.
9908 ft.

CITY PARK CEMETERY SHOP
1053 C ST
COEUR D ALENE, ID 83814

ID ALLSITES **U003723943**
ID LUST **N/A**
ID UST
ID SPILLS
ID Financial Assurance

Relative:
Higher

[Click here for full text details](#)

ID ALLSITES
Facility Id: 2011BAZ1301

ID LUST
Status: Site Cleanup Completed
Facility Id: 1-280093
Cleanup Date: 10/21/1992

ID UST
Facility Id: 1-280093
Tank Status: Closed

ID SPILLS
Close Date: 10/21/1992

ID Financial Assurance
Facility Id: 1-280093
Facility Status: Closure

CP457
East
> 1
1.877 mi.
9909 ft.

KENNY V AUTO & TIRE
110 E APPLEWAY
COEUR D ALENE, ID

ID ALLSITES **S113716098**
N/A

Relative:
Higher

[Click here for full text details](#)

ID ALLSITES
Facility Id: 2013BAZ131

CP458
East
> 1
1.877 mi.
9910 ft.

202 E APPLEWAY AVE
COEUR D ALENE, ID 83814

EDR US Hist Auto Stat **1015307679**
N/A

Relative:
Higher

[Click here for full text details](#)

MAP FINDINGS

Map ID Direction Distance Elevation	Site	Database(s)	EDR ID Number EPA ID Number
CH459 ENE > 1 1.880 mi. 9925 ft.	COEUR D ALENE MUFFLER 3110 N GOVT WAY COEUR D ALENE, ID Click here for full text details	ID ALLSITES	S113712627 N/A
Relative: Higher	ID ALLSITES Facility Id: 2011BAZ1417		
CG460 ENE > 1 1.880 mi. 9925 ft.	COEUR D'ALENE RETAIL BUILDING 3400 N. GOVERNMENT WAY COEUR D'ALENE, ID 83815 Click here for full text details	ID UIC	S109541238 N/A
Relative: Higher	ID UIC UIC Number: 95X1562001 UIC Number: 95X1562002 UIC Number: 95X1562003		
461 East > 1 1.883 mi. 9941 ft.	BIG COUNTRY HOLDINGS 128 LOCUST AVE COEUR D'ALENE, ID 83814 Click here for full text details	ID UIC	S109480922 N/A
Relative: Higher	ID UIC UIC Number: 95X1155001 UIC Number: 95X1155002		
CQ462 NNW > 1 1.883 mi. 9944 ft.	PRECISION WOOD PRODS 4002 INDUSTRIAL AVE COEUR D ALENE, ID 83814 Click here for full text details	ID UST ID Financial Assurance	U003723908 N/A
Relative: Higher	ID UST Facility Id: 1-280042 Tank Status: Closed ID Financial Assurance Facility Id: 1-280042 Facility Status: Closure		

MAP FINDINGS

Map ID Direction Distance Elevation			EDR ID Number EPA ID Number
--	--	--	--------------------------------

CR463 NE > 1 1.884 mi. 9946 ft.	C-3890-001-005-A IS LOT WERE THE 7 DRYWELLS ARE. 470 W. KATHLEEN AVE COEUR D'ALENE, ID 83815	ID UIC	S111787344 N/A
---	---	---------------	--------------------------

[Click here for full text details](#)

Relative:
Higher

ID UIC
 UIC Number: 95X1688001
 UIC Number: 95X1688002
 UIC Number: 95X1688003
 UIC Number: 95X1688004
 UIC Number: 95X1688005
 UIC Number: 95X1688006
 UIC Number: 95X1688007
 UIC Number: 95X1688008
 UIC Number: 95X1688009
 UIC Number: 95X1688010
 UIC Number: 95X1688011
 UIC Number: 95X1688012

CR464 NE > 1 1.884 mi. 9946 ft.	PARKER TOYOTA COEUR D' ALENE 470 KATHLEEN AVE COEUR D' ALENE, ID 93914	ID UIC	S109476746 N/A
---	---	---------------	--------------------------

[Click here for full text details](#)

Relative:
Higher

ID UIC
 UIC Number: 95X0469001
 UIC Number: 95X0469002
 UIC Number: 95X0469003
 UIC Number: 95X0469004
 UIC Number: 95X0469005
 UIC Number: 95X0469006
 UIC Number: 95X0469007
 UIC Number: 95X0469008
 UIC Number: 95X0469009
 UIC Number: 95X0469010
 UIC Number: 95X0469011
 UIC Number: 95X0469012

CR465 NE > 1 1.884 mi. 9946 ft.	PARKER TOYOTA 470 KATHLEEN COEUR D'ALENE, ID 83815	ID UIC	S109481194 N/A
---	---	---------------	--------------------------

[Click here for full text details](#)

Relative:
Higher

ID UIC
 UIC Number: 95X1193001
 UIC Number: 95X1193002

MAP FINDINGS

Map ID Direction Distance Elevation	Site	Database(s)	EDR ID Number EPA ID Number
CR466 NE > 1 1.884 mi. 9946 ft.	PARKER TOYOTA 470 W KATHLEEN AVE COEUR D'ALENE, ID 83814 Click here for full text details	RCRA-CESQG ID UST ID Financial Assurance	1000823399 IDD984673848
Relative: Higher	RCRA-CESQG EPA Id: IDD984673848 ID UST Facility Id: 1-280600 Tank Status: Closed ID Financial Assurance Facility Id: 1-280600 Facility Status: Closure		
CR467 NE > 1 1.884 mi. 9946 ft.	PARKER TOYOTA 470 W KATHLEEN AVE COEUR D ALENE, ID Click here for full text details	ID ALLSITES	S113714243 N/A
Relative: Higher	ID ALLSITES Facility Id: 2011BAZ5017		
CR468 NE > 1 1.884 mi. 9946 ft.	COEUR D ALENE 470 KATHLEEN COEUR D'ALENE, ID 83815 Click here for full text details	FINDS	1016209268 N/A
Relative: Higher	FINDS Registry ID: 110005789101		
CQ469 NNW > 1 1.884 mi. 9949 ft.	ENERGY PRODUCTS OF IDAHO 4006 INDUSTRIAL AVE COEUR D ALENE, ID 83814 Click here for full text details	ID UST ID Financial Assurance	1001816553 N/A
Relative: Higher	ID UST Facility Id: 1-280211 Tank Status: Closed ID Financial Assurance Facility Id: 1-280211 Facility Status: Closure		

MAP FINDINGS

Map ID
 Direction
 Distance
 Elevation

Site

Database(s)

EDR ID Number
 EPA ID Number

CK470
 ESE
 > 1
 1.886 mi.
 9960 ft.

105 E SPRUCE AVE
 COEUR D ALENE, ID 83814

[Click here for full text details](#)

Relative:
 Higher

EDR US Hist Auto Stat 1015139299
 N/A

CK471
 ESE
 > 1
 1.886 mi.
 9960 ft.

RICHARD'S AUTO BODY
 105 E. SPRUCE AVE.
 COEUR D ALENE, ID 83814

[Click here for full text details](#)

Relative:
 Higher

FINDS 1015855194
 N/A

FINDS
 Registry ID:: 110046365410

CP472
 East
 > 1
 1.887 mi.
 9961 ft.

QWIK STOP
 215 E. APPLEWAY
 COEUR D'ALENE, ID 83814

[Click here for full text details](#)

Relative:
 Higher

ID UIC S109475793
 N/A

ID UIC
 UIC Number: 95X0277001
 UIC Number: 95X0277002

CK473
 ESE
 > 1
 1.888 mi.
 9969 ft.

107 E SPRUCE AVE
 COEUR D ALENE, ID 83814

[Click here for full text details](#)

Relative:
 Higher

EDR US Hist Auto Stat 1015144216
 N/A

CK474
 ESE
 > 1
 1.888 mi.
 9969 ft.

DAVE SMITH DETAILING
 107 E SPRUCE AVE
 COEUR D ALENE, ID

[Click here for full text details](#)

Relative:
 Higher

ID ALLSITES S113715917
 N/A

ID ALLSITES
 Facility Id: 2012BAZ377

MAP FINDINGS

Map ID Direction Distance Elevation	Site	Database(s)	EDR ID Number EPA ID Number
CS475 WNW > 1 1.891 mi. 9982 ft.	GUNNER PRODUCTIONS, LLC 6310 E. SELTICE WAY POST FALLS, ID 83854 Click here for full text details	FINDS	1015838917 N/A
Relative: Higher	FINDS Registry ID:: 110046361496		
CG476 ENE > 1 1.891 mi. 9983 ft.	COURTSEY RENT TO OWN - GERALD ROMINE 3340 GOVERNMENT WAY COEUR D' ALENE, ID 83814 Click here for full text details	ID UIC	S109478470 N/A
Relative: Higher	ID UIC UIC Number: 95X0785001 UIC Number: 95X0785002		
CT477 SE > 1 1.895 mi. 10003 ft.	STUDENT RESIDENTIAL FACIL 518 COLLEGE DRIVE COEUR D ALENE, ID 83814 Click here for full text details	ID UIC	S109481078 N/A
Relative: Higher	ID UIC UIC Number: 95X1208001 UIC Number: 95X1208002 UIC Number: 95X1208003 UIC Number: 95X1208004 UIC Number: 95X1208005 UIC Number: 95X1208006 UIC Number: 95X1208007		
CU478 NE > 1 1.902 mi. 10045 ft.	5077 N BUILDING CENTER DR COEUR D ALENE, ID 83815 Click here for full text details	EDR US Hist Cleaners	1015069529 N/A
Relative: Higher			
CU479 NE > 1 1.902 mi. 10045 ft.	BENCHMARK INC. 5077 BUILDING CENTER DRIVE COEUR D ALENE, ID 83815 Click here for full text details	ID UIC	S109479081 N/A
Relative: Higher	ID UIC UIC Number: 95X0849001		

MAP FINDINGS

Map ID Direction Distance Elevation	Site	Database(s)	EDR ID Number EPA ID Number
CJ480 ENE > 1 1.904 mi. 10053 ft.	3524 N GOVERNMENT WAY COEUR D ALENE, ID 83815	EDR US Hist Cleaners	1015048201 N/A
Relative: Higher	Click here for full text details		
CN481 SE > 1 1.904 mi. 10054 ft.	COEUR D ALENE CY OF WWTP 915 HUBBARD COEUR D ALENE, ID 83814	FTTS	1010002547 N/A
Relative: Higher	Click here for full text details		
CN482 SE > 1 1.904 mi. 10054 ft.	COEUR D ALENE CY OF WWTP 915 HUBBARD COEUR D ALENE, ID 83814	HIST FTTS	1008177660 N/A
Relative: Higher	Click here for full text details		
483 East > 1 1.908 mi. 10073 ft.	MONTGOMERY WARD AUTO EXPRESS 101 BEST AVENUE COEUR D'ALENE, ID 83814	CERC-NFRAP	1015733520 ID0001893858
Relative: Higher	Click here for full text details		
	CERC-NFRAP Site ID: 1001981 EPA Id: ID0001893858		
CS484 WNW > 1 1.908 mi. 10073 ft.	NORTHWEST PAINT & BODY 6220 E COMMERCE LOOP POST FALLS, ID 83854	FINDS US AIRS	1014697869 N/A
Relative: Higher	Click here for full text details		
	FINDS Registry ID:: 110043513873		
	US AIRS EPA plant ID:: 110043513873		

MAP FINDINGS

Map ID
 Direction
 Distance
 Elevation

Site

Database(s)

EDR ID Number
 EPA ID Number

CK485 NORTH IDAHO COMMUNITY EXPRESS ID ALLSITES S113714091
 ESE 137 E SPRUCE N/A
 > 1 COEUR D ALENE, ID
 1.913 mi.
 10103 ft.
[Click here for full text details](#)
 Relative:
 Higher ID ALLSITES
 Facility Id: 2011BAZ4737

486 EDR US Hist Auto Stat 1015673885
 SE 916 LINCOLN WAY N/A
 > 1 COEUR D ALENE, ID 83814
 1.914 mi.
 10105 ft.
[Click here for full text details](#)
 Relative:
 Higher

CL487 PANHANDLE DISTRIBUTER ID UIC S109475318
 ESE 125 HAZEL AVE. (LOADING DOCK) N/A
 > 1 COEUR D'ALENE, ID 83814
 1.916 mi.
 10114 ft.
[Click here for full text details](#)
 Relative:
 Higher ID UIC
 UIC Number: 95X0147001

CS488 MARKS AUTOMOTIVE ID UIC S109481842
 WNW 6260 E. COMMERCE LOOP N/A
 > 1 POST FALLS, ID 83854
 1.917 mi.
 10122 ft.
[Click here for full text details](#)
 Relative:
 Higher ID UIC
 UIC Number: 95X1323001

CS489 EDR US Hist Auto Stat 1015582386
 WNW 6260 E COMMERCE LOOP N/A
 > 1 POST FALLS, ID 83854
 1.917 mi.
 10122 ft.
[Click here for full text details](#)
 Relative:
 Higher

MAP FINDINGS

Map ID Direction Distance Elevation	Site	Database(s)	EDR ID Number EPA ID Number
CK490 ESE > 1 1.917 mi. 10123 ft. Relative: Higher	SILVER CREEK SIGNS 140 SPRUCE AVE. COEUR D'ALENE, ID 83814 Click here for full text details ID UIC UIC Number: 95X0148001	ID UIC	S109475282 N/A
CV491 ESE > 1 1.920 mi. 10135 ft. Relative: Higher	GTE NORTHWEST INC CDA GAS SHED 1422 GOVERNMENT WAY COEUR D'ALENE, ID Click here for full text details ID SPILLS Close Date: 5/10/1991	ID SPILLS	S100882139 N/A
CV492 ESE > 1 1.920 mi. 10135 ft. Relative: Higher	COEUR D' ALENE GAS SHED 1 1422 GOVERNMENT WY COEUR D ALENE, ID 83814 Click here for full text details ID LUST Status: Site Cleanup Completed Facility Id: 1-280133 Cleanup Date: 05/10/1991 ID UST Facility Id: 1-280133 Tank Status: Closed ID Financial Assurance Facility Id: 1-280133 Facility Status: Closure	ID LUST ID UST ID Financial Assurance	U003723974 N/A
CO493 ESE > 1 1.925 mi. 10166 ft. Relative: Higher	1056 B ST COEUR D' ALENE, ID Click here for full text details	ID CDL	S106227468 N/A

MAP FINDINGS

Map ID Direction Distance Elevation	Site	Database(s)	EDR ID Number EPA ID Number
494 ESE > 1 1.928 mi. 10179 ft. Relative: Higher	J&J ENTERPRISES (RUNGE FURNITURE WAREHOUSE) 141 HAZEL COEUR D'ALENE, ID 83814 Click here for full text details ID UIC UIC Number: 95X0145001	ID UIC	S109475636 N/A
CV495 ESE > 1 1.934 mi. 10209 ft. Relative: Higher	COEUR D ALENE GAS SHED 1 1422 N GOVT WY COEUR D ALENE, ID Click here for full text details ID ALLSITES Facility Id: 2011BAZ1400	ID ALLSITES	S113712618 N/A
496 ENE > 1 1.935 mi. 10217 ft. Relative: Higher	3535 N GOVERNMENT WAY COEUR D ALENE, ID 83815 Click here for full text details	EDR US Hist Auto Stat	1015445171 N/A
497 ENE > 1 1.937 mi. 10227 ft. Relative: Higher	SUNSET PLACE (HOME DEPOT) 235 SUNSET AVE COEUR D ALENE, ID 83815 Click here for full text details ID UIC UIC Number: 95X0851001 UIC Number: 95X0851002	ID UIC	S109478923 N/A
CW498 NNW > 1 1.941 mi. 10248 ft. Relative: Higher	SCHWAN'S HOME SERVICE INC- 108100 3452 WEST INDUSTRIAL LOOP COEUR D'ALENE, ID 83815 Click here for full text details ID TIER 2 Facility Id: FATR20118CUWRC00ACBZ	ID TIER 2	S111826642 N/A

MAP FINDINGS

Map ID Direction Distance Elevation	Site	Database(s)	EDR ID Number EPA ID Number
CW499 NNW > 1 1.945 mi. 10269 ft.	SOUND PLASTICS 3488 W. INDUSTRIAL LOOP COEUR D'ALENE, ID 83815 Click here for full text details	FINDS	1015837902 N/A
Relative: Higher	FINDS Registry ID:: 110046292542		
500 ESE > 1 1.946 mi. 10277 ft.	1112 A ST COEUR D' ALENE, ID Click here for full text details	ID CDL	S106108723 N/A
Relative: Higher			
CS501 WNW > 1 1.947 mi. 10279 ft.	PIN OAK SQUARE 6240-6280 E. SEL;TICE WAY POST FALLS, ID 83854 Click here for full text details	ID UIC	S109481839 N/A
Relative: Higher	ID UIC UIC Number: 95X1413001		
CX502 ESE > 1 1.949 mi. 10290 ft.	GITTELS GROCERY 1201 N GOVT WY COEUR D ALENE, ID Click here for full text details	ID ALLSITES	S113713083 N/A
Relative: Higher	ID ALLSITES Facility Id: 2011BAZ2479		
CT503 SE > 1 1.950 mi. 10294 ft.	NORTH IDAHO COLLEGE 1000 W GARDEN AVE COEUR D ALENE, ID Click here for full text details	ID RGA LUST	S116373543 N/A
Relative: Higher	ID RGA LUST Facility ID: 9280096 Facility ID: 9280096.0 Facility ID: 1-280096		

MAP FINDINGS

Map ID			EDR ID Number
Direction			EPA ID Number
Distance			
Elevation	Site	Database(s)	

CT504 SE > 1 1.950 mi. 10294 ft.	NORTH IDAHO COLLEGE 1000 WEST GARDEN AVENUE COEUR D' ALENE, ID 83814	ID UIC	S109476979 N/A
--	---	---------------	--------------------------

[Click here for full text details](#)

Relative:
Higher

ID UIC
 UIC Number: 95X0472001
 UIC Number: 95X0472002

CT505 SE > 1 1.950 mi. 10294 ft.	NORTH IDAHO COLLEGE 1000 W GARDEN AVE COEUR D ALENE, ID 83814	ID LUST ID UST ID Financial Assurance	U004221683 N/A
--	--	--	--------------------------

[Click here for full text details](#)

Relative:
Higher

ID LUST
 Status: Site Cleanup Completed
 Facility Id: 1-280096
 Cleanup Date: 09/28/1990

ID UST
 Facility Id: 1-280096
 Tank Status: Currently In Use

ID Financial Assurance
 Facility Id: 1-280096
 Facility Status: Active

CT506 SE > 1 1.950 mi. 10294 ft.	NORTH IDAHO COLLEGE 1000 W. GARDEN COEUR D'ALENE, ID 83814	ID ALLSITES ID UIC ID SPILLS	U003723946 N/A
--	---	---	--------------------------

[Click here for full text details](#)

Relative:
Higher

ID ALLSITES
 Facility Id: 2011BAZ3028

ID UIC
 UIC Number: 95X0178001
 UIC Number: 95X0178002
 UIC Number: 95X0178003
 UIC Number: 95X0178011
 UIC Number: 95X0178012
 UIC Number: 95X0178013
 UIC Number: 95X0178014
 UIC Number: 95X0178015
 UIC Number: 95X0178016
 UIC Number: 95X0178017
 UIC Number: 95X0178018
 UIC Number: 95X0178019
 UIC Number: 95X0178020

Map ID
Direction
Distance
Elevation

MAP FINDINGS

Site

Database(s)

EDR ID Number
EPA ID Number

NORTH IDAHO COLLEGE (Continued)

U003723946

- UIC Number: 95X0178021
- UIC Number: 95X0178022
- UIC Number: 95X0178023
- UIC Number: 95X0178024
- UIC Number: 95X0178025
- UIC Number: 95X0178026
- UIC Number: 95X0178027
- UIC Number: 95X0178028
- UIC Number: 95X0178029
- UIC Number: 95X0178030
- UIC Number: 95X0178031
- UIC Number: 95X0178032
- UIC Number: 95X0178033
- UIC Number: 95X0178034
- UIC Number: 95X0178035
- UIC Number: 95X0178036
- UIC Number: 95X0178037

ID SPILLS

Close Date: 9/28/1990

CT507
SE
> 1
1.950 mi.
10294 ft.

NORTH IDAHO COLLEGE
1000 WEST GARDEN AVENUE
COEUR D ALENE, ID 83814

FINDS **1015838924**
N/A

Relative:
Higher

[Click here for full text details](#)

FINDS

Registry ID:: 110046361566

CX508
ESE
> 1
1.950 mi.
10297 ft.

DUNCAN'S PET SHOP
1302 GOVERNMENT WAY
COEUR D'ALENE, ID 83814

ID UIC **S109475048**
N/A

Relative:
Higher

[Click here for full text details](#)

ID UIC

- UIC Number: 95X0142001
- UIC Number: 95X0142002

CY509
East
> 1
1.954 mi.
10316 ft.

HOLMBER AND ASSOCIATES
301 E. APPLEWAY
COEUR D'ALENE, ID 83814

ID ALLSITES **S109476067**
ID UIC **N/A**

Relative:
Higher

[Click here for full text details](#)

ID ALLSITES

Facility Id: 2011BAZ2825

ID UIC

MAP FINDINGS

Map ID	Direction	Distance	Elevation	Site	Database(s)	EDR ID Number	EPA ID Number
--------	-----------	----------	-----------	------	-------------	---------------	---------------

HOLMBER AND ASSOCIATES (Continued)

S109476067

UIC Number: 95X0278001
UIC Number: 95X0278002

CZ510
ENE
> 1
1.956 mi.
10330 ft.

COSTCO WHOLESALE GAS
175 E NEIDER AVE
COEUR D ALENE, ID

ID ALLSITES

S113712691
N/A

[Click here for full text details](#)

Relative:
Higher

ID ALLSITES

Facility Id: 2011BAZ1561

CZ511
ENE
> 1
1.956 mi.
10330 ft.

COSTCO WHOLESALE GAS
175 EAST NEIDER AVE
COEUR D ALENE, ID 83816

ID UST
ID Financial Assurance

U003989431
N/A

[Click here for full text details](#)

Relative:
Higher

ID UST

Facility Id: 1-280731
Tank Status: Currently In Use

ID Financial Assurance

Facility Id: 1-280731
Facility Status: Active

DA512
NNW
> 1
1.960 mi.
10351 ft.

WASTE MANAGEMENT OF IDAHO
4902 INDUSTRIAL WAY
COEUR D'ALENE, ID 83814

ID ALLSITES
ID UIC

S109476245
N/A

[Click here for full text details](#)

Relative:
Higher

ID ALLSITES

Facility Id: 2011BAZ7291

ID UIC

UIC Number: 95X0435001
UIC Number: 95X0435002
UIC Number: 95X0592001
UIC Number: 95X0592002

MAP FINDINGS

Map ID Direction Distance Elevation	Site	Database(s)	EDR ID Number EPA ID Number
DA513 NNW > 1 1.960 mi. 10351 ft.	WASTE MANAGEMENT OF COEUR D ALENE 4902 INDUSTRIAL WAY COEUR D'ALENE, ID 83814 Click here for full text details	RCRA-CESQG FINDS	1000397406 IDD984666842
Relative: Higher	RCRA-CESQG EPA Id: IDD984666842		
	FINDS Registry ID:: 110005786373		
CX514 ESE > 1 1.962 mi. 10361 ft.	FULL WILER DENTAL CLINIC 1223 GOVERNMENT WAY COEUR D'ALENE, ID 83814 Click here for full text details	ID UIC	S109475498 N/A
Relative: Higher	ID UIC UIC Number: 95X0140001		
DB515 ENE > 1 1.966 mi. 10383 ft.	SPORTSMANS WAREHOUSE 3534 N. GOVERNMENT WAY COEUR D'ALENE, ID 83814 Click here for full text details	ID UIC	S109482495 N/A
Relative: Higher	ID UIC UIC Number: 95X1489001 UIC Number: 95X1489002 UIC Number: 95X1489003 UIC Number: 95X1489004 UIC Number: 95X1489005		
DB516 ENE > 1 1.966 mi. 10383 ft.	COEUR D'ALENE PAWN 3535 N. GOVERNMENT WAY COEUR D'ALENE, ID 83814 Click here for full text details	ID UIC	S109475883 N/A
Relative: Higher	ID UIC UIC Number: 95X0305001		

MAP FINDINGS

Map ID Direction Distance Elevation	Site	Database(s)	EDR ID Number EPA ID Number
CX517 ESE > 1 1.968 mi. 10391 ft.	GITTEL'S GROCERY 1201 GOVERNMENT WY COEUR D ALENE, ID 83814 Click here for full text details	ID UST ID Financial Assurance	U003723991 N/A
Relative: Higher	ID UST Facility Id: 1-280154 Tank Status: Closed ID Financial Assurance Facility Id: 1-280154 Facility Status: Closure		
CV518 ESE > 1 1.970 mi. 10401 ft.	ST. VINCENT DEPAUL THRIFT STORE 108 E. WALNUT STREET COEUR D'ALENE, ID 83814 Click here for full text details	ID UIC	S109475317 N/A
Relative: Higher	ID UIC UIC Number: 95X0143001		
CW519 NNW > 1 1.970 mi. 10402 ft.	MODERN GLASS COMPANY 3727 WEST INDUSTRIAL LOOP COEUR D'ALENE, ID 83815 Click here for full text details	FINDS	1015837594 N/A
Relative: Higher	FINDS Registry ID:: 110044870609		
DC520 WNW > 1 1.970 mi. 10403 ft.	THISTLE 6200 SELTICE WAY POST FALLS, ID 83854 Click here for full text details	ID UIC	S109481995 N/A
Relative: Higher	ID UIC UIC Number: 95X1373001		
CX521 ESE > 1 1.972 mi. 10412 ft.	COLEMAN OIL CO 108 HARRISON COEUR D ALENE, ID 83814 Click here for full text details	ID ALLSITES ID LUST ID UST ID Financial Assurance	U003723923 N/A
Relative: Higher	ID ALLSITES Facility Id: 2011BAZ6728 ID LUST		

Map ID
Direction
Distance
Elevation

MAP FINDINGS

Site

Database(s)

EDR ID Number
EPA ID Number

COLEMAN OIL CO (Continued)

U003723923

Status: Site Cleanup Completed
Facility Id: 1-280068
Cleanup Date: 10/13/1994

ID UST

Facility Id: 1-280068
Tank Status: Currently In Use

ID Financial Assurance

Facility Id: 1-280068
Facility Status: Active

CW522
NNW
> 1
1.973 mi.
10415 ft.

BLUEBIRD RECYCLING INC
4885 INDUSTRIAL WAY
COEUR D ALENE, ID

ID ALLSITES S111009413
N/A

Relative:
Higher

[Click here for full text details](#)

ID ALLSITES

Facility Id: 2011BAZ701

CX523
ESE
> 1
1.973 mi.
10420 ft.

SNYDERS BAKERY THRIFT STORE
1220 GOVERNMENT WAY
COEUR D'ALENE, ID 83814

ID UIC S109475601
N/A

Relative:
Higher

[Click here for full text details](#)

ID UIC

UIC Number: 95X0141001
UIC Number: 95X0141002

DB524
ENE
> 1
1.974 mi.
10421 ft.

3630 N GOVERNMENT WAY
COEUR D ALENE, ID 83815

EDR US Hist Auto Stat 1015450441
N/A

Relative:
Higher

[Click here for full text details](#)

DB525
ENE
> 1
1.974 mi.
10424 ft.

COEUR D'ALENE CINEMAS
3555 N. GOVERNMENT WAY
COEUR D'ALENE, ID 83814

ID UIC S109475913
N/A

Relative:
Higher

[Click here for full text details](#)

ID UIC

UIC Number: 95X0304001
UIC Number: 95X0304002

Map ID
Direction
Distance
Elevation

MAP FINDINGS

Site

Database(s)

EDR ID Number
EPA ID Number

COEUR D'ALENE CINEMAS (Continued)

S109475913

UIC Number: 95X0304003
UIC Number: 95X0304004
UIC Number: 95X0304005
UIC Number: 95X0304006
UIC Number: 95X0304007
UIC Number: 95X0304008
UIC Number: 95X0304009
UIC Number: 95X0304010
UIC Number: 95X0304011
UIC Number: 95X0304012

DD526
SE
> 1
1.977 mi.
10437 ft.

DOLLAR RENT A CAR
800 NORTHWEST BLVD
COEUR D ALENE, ID 83814

ID UIC **S109478905**
N/A

Relative:
Higher

[Click here for full text details](#)

ID UIC
UIC Number: 95X0913001
UIC Number: 95X0913002

DE527
East
> 1
1.977 mi.
10438 ft.

U-RENT
2111 N 3RD
COEUR D ALENE, ID 83814

ID UST **U003724018**
ID Financial Assurance **N/A**

Relative:
Higher

[Click here for full text details](#)

ID UST
Facility Id: 1-280196
Tank Status: Closed

ID Financial Assurance
Facility Id: 1-280196
Facility Status: Closure

DE528
East
> 1
1.977 mi.
10438 ft.

U-RENT
2111 N 3RD ST
COEUR D ALENE, ID

ID ALLSITES **S108276179**
N/A

Relative:
Higher

[Click here for full text details](#)

ID ALLSITES
Facility Id: 2011BAZ6739

MAP FINDINGS

Map ID Direction Distance Elevation	Site	Database(s)	EDR ID Number EPA ID Number
DF529 SE > 1 1.978 mi. 10442 ft.	ID DOL CDA 701 RIVER AVE COEUR D ALENE, ID Click here for full text details	ID ALLSITES	S108274720 N/A
Relative: Higher	ID ALLSITES Facility Id: 2011BAZ2992		
DF530 SE > 1 1.978 mi. 10442 ft.	IDAHO DEPARTMENT OF LANDS 701 RIVER DR COEUR D ALENE, ID 83814 Click here for full text details	ID UST ID Financial Assurance	U003723967 N/A
Relative: Higher	ID UST Facility Id: 1-280122 Tank Status: Closed ID Financial Assurance Facility Id: 1-280122 Facility Status: Closure		
DF531 SE > 1 1.978 mi. 10442 ft.	ID DOL CDA 701 RIVER AVE COEUR D'ALENE, ID 83814 Click here for full text details	RCRA NonGen / NLR FINDS	1004691918 IDD984672972
Relative: Higher	RCRA NonGen / NLR EPA Id: IDD984672972 FINDS Registry ID: 110005788816		
DG532 WNW > 1 1.979 mi. 10451 ft.	GROUND FORCE WORLDWIDE 6001 E SELTICE WAY POST FALLS, ID 83854 Click here for full text details	FINDS	1017392893 N/A
Relative: Higher	FINDS Registry ID: 110062918856		

MAP FINDINGS

Map ID Direction Distance Elevation	Site	Database(s)	EDR ID Number EPA ID Number
DG533 WNW > 1 1.979 mi. 10451 ft.	GROUND FORCE WORLDWIDE 6001 E SELTICE WAY POST FALLS, ID 83854 Click here for full text details	RCRA-SQG	1016956346 IDR000205740
Relative: Higher	RCRA-SQG EPA Id: IDR000205740		
DG534 WNW > 1 1.979 mi. 10451 ft.	POST FALLS SHOP 6001 E SELTICE WAY POST FALLS, ID 83854 Click here for full text details	ID ALLSITES ID UIC ID TIER 2	S110480590 N/A
Relative: Higher	ID ALLSITES Facility Id: 2014BAZ145 ID UIC UIC Number: 95X1725001 UIC Number: 95X1725002 ID TIER 2 Facility Id: FATR200972A1E001E60V		
DA535 NNW > 1 1.981 mi. 10461 ft.	BLUEBIRD RECYCLING 4885 INDUSTRIAL WAY COEUR D'ALENE, ID 83815 Click here for full text details	ID UIC	S112506687 N/A
Relative: Higher	ID UIC UIC Number: 95X1739001 UIC Number: 95X1739002 UIC Number: 95X1739003 UIC Number: 95X1739004		
CX536 ESE > 1 1.982 mi. 10466 ft.	MUZZY OIL PRODUCTS 109 HARRISON AVE. COEUR D'ALENE, ID 83814 Click here for full text details	ID UIC ID TIER 2	S107789861 N/A
Relative: Higher	ID UIC UIC Number: 95X0150001 ID TIER 2 Facility Id: FATR20043TBEEH09DTP6		

MAP FINDINGS

Map ID Direction Distance Elevation	Site	Database(s)	EDR ID Number EPA ID Number
DH537 NE > 1 1.982 mi. 10466 ft.	JERRY'S BODY SHOP SUNSET TAXI & TOWING (TOM ADDIS DODGE) 320 W. KATHLEEN AVE. (SHOW LOT) COEUR D'ALENE, ID 83814 Click here for full text details	ID UIC	S109475108 N/A
Relative: Higher	ID UIC UIC Number: 95X0091001 UIC Number: 95X0091002 UIC Number: 95X0091003 UIC Number: 95X0091004		
DH538 NE > 1 1.982 mi. 10466 ft.	JERRY'S BODY SHOP SUNSET TAXI & TOWING (TOM ADDIS DODGE) 320 W. KATHLEEN AVE. (GARAGE LOT) COEUR D'ALENE, ID 83814 Click here for full text details	ID UIC	S109475182 N/A
Relative: Higher	ID UIC UIC Number: 95X0091005		
DH539 NE > 1 1.982 mi. 10466 ft.	SUNSET MOTORS 320 WEST KATHLEEN AVENUE COEUR D' ALENE, ID 83815 Click here for full text details	ID UIC	S113408009 N/A
Relative: Higher	ID UIC UIC Number: 95X1771001		
DH540 NE > 1 1.982 mi. 10466 ft.	SUNSET DODGE AKA JERRYS BODY 320 W KATHLEEN COEUR D'ALENE, ID 83814 Click here for full text details	RCRA-CESQG FINDS ID UST ID Financial Assurance	1000372770 IDD033953571
Relative: Higher	RCRA-CESQG EPA Id: IDD033953571 FINDS Registry ID: 110005782055 ID UST Facility Id: 1-280631 Tank Status: Closed ID Financial Assurance Facility Id: 1-280631 Facility Status: Closure		

MAP FINDINGS

Map ID Direction Distance Elevation	Site	Database(s)	EDR ID Number EPA ID Number
DH541 NE > 1 1.982 mi. 10466 ft.	SUNSET DODGE AKA JERRYS BODY 320 W KATHLEEN AVE COEUR D ALENE, ID	ID ALLSITES	S108276051 N/A
Relative: Higher	Click here for full text details ID ALLSITES Facility Id: 2011BAZ6292		
DD542 SE > 1 1.986 mi. 10486 ft.	JACK POOLE PROPERTY 802 LINCOLN WAY COEUR D ALENE, ID	ID ALLSITES	S113716101 N/A
Relative: Higher	Click here for full text details ID ALLSITES Facility Id: 2013BAZ137		
DB543 ENE > 1 1.991 mi. 10513 ft.	3645 N GOVERNMENT WAY COEUR D ALENE, ID 83815	EDR US Hist Auto Stat	1015451022 N/A
Relative: Higher	Click here for full text details		
DC544 WNW > 1 1.992 mi. 10516 ft.	PREMIER ELECTRIC MOTORS 6180 E. SELTICE WAY POST FALLS, ID 83854	FINDS	1016337825 N/A
Relative: Higher	Click here for full text details FINDS Registry ID: 110024523513		
DC545 WNW > 1 1.992 mi. 10516 ft.	PREMIER ELECTRIC MOTORS 11705 N WARREN STREET HAYDEN, ID 83835	US AIRS	1009330106 N/A
Relative: Higher	Click here for full text details US AIRS EPA plant ID: 110024523513		

MAP FINDINGS

Map ID Direction Distance Elevation	Site	Database(s)	EDR ID Number EPA ID Number
546 ESE > 1 1.997 mi. 10543 ft.	1428 N. 1ST COEUR D' ALENE, ID	ID CDL	S106108794 N/A
Relative: Higher	Click here for full text details		
CX547 ESE > 1 1.997 mi. 10544 ft.	CITY SERVICE INC. 109 E HARRISON AVE. COEUR D'ALENE, ID 83814	FINDS	1016092857 N/A
Relative: Higher	Click here for full text details		
	FINDS Registry ID:: 110014373784		
CX548 ESE > 1 1.997 mi. 10544 ft.	CITY SERVICE VALCON 109 E HARRISON AVE COEUR D ALENE, ID	ID ALLSITES	S113712568 N/A
Relative: Higher	Click here for full text details		
	ID ALLSITES Facility Id: 2011BAZ1304		
CX549 ESE > 1 1.997 mi. 10544 ft.	CITY SERVICE VALCON 109 E HARRISON AVE COEUR DALENE, ID 83814	RCRA-CESQG	1006806940 IDR000201145
Relative: Higher	Click here for full text details		
	RCRA-CESQG EPA Id: IDR000201145		
CX550 ESE > 1 1.998 mi. 10548 ft.	COLEMAN OIL COEUR DALENE 108 E HARRISON COEUR D'ALENE, ID 83814	FINDS	1016403367 N/A
Relative: Higher	Click here for full text details		
	FINDS Registry ID:: 110055374615		

MAP FINDINGS

Map ID Direction Distance Elevation	Site	Database(s)	EDR ID Number EPA ID Number
CY551 East > 1 1.998 mi. 10551 ft.	DAIRY QUEEN 305 E. APPLEWAY COEUR D'ALENE, ID 83814 Click here for full text details	ID UIC	S109475838 N/A
Relative: Higher	ID UIC UIC Number: 95X0279001 UIC Number: 95X0279002		
CY552 East > 1 2.002 mi. 10571 ft.	A & D INC 356 E APPLEWAY COEUR D ALENE, ID Click here for full text details	ID ALLSITES	S107980667 N/A
Relative: Higher	ID ALLSITES Facility Id: 2011BAZ67		
CY553 East > 1 2.002 mi. 10571 ft.	A & D MINIMART 356 E APPLEWAY COEUR D ALENE, ID 83814 Click here for full text details	ID UST ID Financial Assurance	U003724100 N/A
Relative: Higher	ID UST Facility Id: 1-280681 Tank Status: Currently In Use ID Financial Assurance Facility Id: 1-280681 Facility Status: Active		
DH554 NE > 1 2.005 mi. 10585 ft.	280 W KATHLEEN AVE COEUR D ALENE, ID 83815 Click here for full text details	EDR US Hist Auto Stat	1015385735 N/A
Relative: Higher			
DI555 East > 1 2.007 mi. 10596 ft.	305 E LOCUST AVE COEUR D ALENE, ID 83814 Click here for full text details	EDR US Hist Cleaners	1015038898 N/A
Relative: Higher			

MAP FINDINGS

Map ID Direction Distance Elevation	Site	Database(s)	EDR ID Number EPA ID Number
DI556 East > 1 2.013 mi. 10631 ft.	FRENCH CLEANERS & SHIRT LAUNDRY 305 LOCUST ST. COEUR D'ALENE, ID 83814	ID ALLSITES ID UIC	S109475982 N/A
Relative: Higher	Click here for full text details		
	ID ALLSITES Facility Id: 2011BAZ2321		
	ID UIC UIC Number: 95X0232001		
DI557 East > 1 2.013 mi. 10631 ft.	FRENCH CLEANERS & SHIRT LAUNDRY INC 305 LOCUST AVE COEUR D'ALENE, ID 83814	RCRA-CESQG FINDS CA HAZNET	1004691817 IDD984667766
Relative: Higher	Click here for full text details		
	RCRA-CESQG EPA Id: IDD984667766		
	FINDS Registry ID:: 110005786916		
	CA HAZNET GEPaid: IDD984667766		
DI558 ESE > 1 2.014 mi. 10635 ft.	OIL CAN HENRY'S 1830 N 3RD ST COEUR D ALENE, ID	ID ALLSITES	S113714181 N/A
Relative: Higher	Click here for full text details		
	ID ALLSITES Facility Id: 2011BAZ4870		
DI559 ESE > 1 2.014 mi. 10635 ft.	1830 N 3RD ST COEUR D ALENE, ID 83814	EDR US Hist Auto Stat	1015282874 N/A
Relative: Higher	Click here for full text details		

MAP FINDINGS

Map ID Direction Distance Elevation	Site	Database(s)	EDR ID Number EPA ID Number
DI560 ESE > 1 2.014 mi. 10635 ft.	OIL CAN HENRY'S 1830 NORTH 3RD ST COEUR D ALENE, ID 83814	ID UST ID Financial Assurance	U004114187 N/A
Relative: Higher	Click here for full text details ID UST Facility Id: 1-280735 Tank Status: Closed ID Financial Assurance Facility Id: 1-280735 Facility Status: Closure		
561 ESE > 1 2.017 mi. 10649 ft.	1523 N 2ND ST COEUR D ALENE, ID 83814	EDR US Hist Auto Stat	1015242973 N/A
Relative: Higher	Click here for full text details		
DE562 East > 1 2.017 mi. 10650 ft.	2105 N 4TH ST COEUR D ALENE, ID 83814	EDR US Hist Auto Stat	1015320805 N/A
Relative: Higher	Click here for full text details		
DE563 East > 1 2.017 mi. 10650 ft.	FREEWAY JIFI STOP 2105 N 4TH ST COEUR D ALENE, ID 83814	ID UIC ID UST ID Financial Assurance	U003723896 N/A
Relative: Higher	Click here for full text details ID UIC UIC Number: 95X1642001 ID UST Facility Id: 1-280019 Tank Status: Currently In Use ID Financial Assurance Facility Id: 1-280019 Facility Status: Active		

MAP FINDINGS

Map ID Direction Distance Elevation	Site	Database(s)	EDR ID Number EPA ID Number
DE564 East > 1 2.017 mi. 10650 ft.	FREEWAY JIFI STOP 2105 N 4TH ST COEUR D ALENE, ID Click here for full text details	ID ALLSITES	S107981018 N/A
Relative: Higher	ID ALLSITES Facility Id: 2011BAZ2316		
DJ565 ENE > 1 2.017 mi. 10650 ft.	ZIPSTOP CONVENIENCE 3675 N GOVT WY COEUR D ALENE, ID Click here for full text details	ID ALLSITES	S113715515 N/A
Relative: Higher	ID ALLSITES Facility Id: 2011BAZ7569		
566 ESE > 1 2.018 mi. 10654 ft.	KOOTENAI COUNTY 1808 3RD ST. COEUR D' ALENE, ID 83814 Click here for full text details	ID ALLSITES ID UIC	S109798802 N/A
Relative: Higher	ID ALLSITES Facility Id: 2013BAZ132 ID UIC UIC Number: 95X0134001 UIC Number: 95X0134002		
DC567 WNW > 1 2.018 mi. 10656 ft.	ID NAT GUARD/POST FALLS ARMORY FMS SUB 1 E 5555 SELTICE WAY POST FALLS, ID 83854 Click here for full text details	ID UST ID Financial Assurance	U003723965 N/A
Relative: Higher	ID UST Facility Id: 1-280120 Tank Status: Closed ID Financial Assurance Facility Id: 1-280120 Facility Status: Closure		

MAP FINDINGS

Map ID			
Direction			EDR ID Number
Distance			EPA ID Number
Elevation	Site	Database(s)	

DK568 ESE > 1 2.018 mi. 10657 ft. Relative: Higher	1059 N GOVERNMENT WAY COEUR D ALENE, ID 83814 Click here for full text details	EDR US Hist Auto Stat	1015141307 N/A
---	--	------------------------------	--------------------------

DL569 SE > 1 2.020 mi. 10665 ft. Relative: Higher	LUKES TRANSFER & STORAGE 705 LINCOLN WY COEUR D ALENE, ID 83814 Click here for full text details	ID UST ID Financial Assurance	U003723911 N/A
--	--	--	--------------------------

ID UST
 Facility Id: 1-280045
 Tank Status: Closed

ID Financial Assurance
 Facility Id: 1-280045
 Facility Status: Closure

DL570 SE > 1 2.020 mi. 10665 ft. Relative: Higher	LUKES TRANSFER & STORAGE 705 LINCOLN WY COEUR D ALENE, ID Click here for full text details	ID ALLSITES	S108275145 N/A
--	--	--------------------	--------------------------

ID ALLSITES
 Facility Id: 2011BAZ4105

DK571 ESE > 1 2.020 mi. 10667 ft. Relative: Higher	UNOCAL BULK PLANT 0695 108 HARRISON AVE. COEUR D'ALENE, ID 83814 Click here for full text details	RCRA NonGen / NLR FINDS ID SPILLS	1000860820 IDD984675348
---	---	--	--

RCRA NonGen / NLR
 EPA Id: IDD984675348

FINDS
 Registry ID:: 110005789913

ID SPILLS
 Close Date: 10/13/1994

MAP FINDINGS

Map ID			EDR ID Number
Direction			EPA ID Number
Distance		Database(s)	
Elevation	Site		

DJ572 ENE > 1 2.024 mi. 10687 ft.	WOODSY'S ZIP STOP #2 3675 N GOVERNMENT WY COEUR D ALENE, ID 83814	ID LUST ID UST ID Financial Assurance	U003724049 N/A
--	--	---	--------------------------

[Click here for full text details](#)

Relative:
Higher

ID LUST
 Status: Site Cleanup Completed
 Facility Id: 1-280610
 Cleanup Date: 02/26/2013

ID UST
 Facility Id: 1-280610
 Tank Status: Closed

ID Financial Assurance
 Facility Id: 1-280610
 Facility Status: Active

DM573 NE > 1 2.026 mi. 10695 ft.	DAVID L PATZER W 650 CLAYTON AVE COEUR D ALENE, ID 83814	ID UST ID Financial Assurance	U003723897 N/A
---	---	---	--------------------------

[Click here for full text details](#)

Relative:
Higher

ID UST
 Facility Id: 1-280020
 Tank Status: Currently In Use

ID Financial Assurance
 Facility Id: 1-280020
 Facility Status: Active

DM574 NE > 1 2.026 mi. 10695 ft.	650 W CLAYTON AVE COEUR D ALENE, ID 83815	EDR US Hist Auto Stat	1015590741 N/A
---	---	-----------------------	--------------------------

[Click here for full text details](#)

Relative:
Higher

DM575 NE > 1 2.026 mi. 10695 ft.	KERR OIL BULK PLANT 650 W CLAYTON AVE COEUR D'ALENE, ID 83814	ID ALLSITES ID UIC	S110820472 N/A
---	--	-------------------------------------	--------------------------

[Click here for full text details](#)

Relative:
Higher

ID ALLSITES
 Facility Id: 2011BAZ1719

ID UIC

MAP FINDINGS

Map ID Direction Distance Elevation	Site	Database(s)	EDR ID Number EPA ID Number
--	------	-------------	--------------------------------

KERR OIL BULK PLANT (Continued)

S110820472

UIC Number: 95X1657001

DN576
ESE
> 1
2.026 mi.
10699 ft.

OFFICE FURNITURE OUTLET
115 E. HARRISON AVE.
COEUR D' ALENE, ID 83814

ID ALLSITES
ID UIC

S108275974
N/A

[Click here for full text details](#)

Relative:
Higher

ID ALLSITES

Facility Id: 2011BAZ6090

ID UIC

UIC Number: 95X0766001

DN577
ESE
> 1
2.026 mi.
10699 ft.

SPECIALTY SALES & SERVICE
115 E HARRISON AVE
COEUR D ALENE, ID 83814

ID UST
ID Financial Assurance

U003724055
N/A

[Click here for full text details](#)

Relative:
Higher

ID UST

Facility Id: 1-280620
Tank Status: Closed

ID Financial Assurance

Facility Id: 1-280620
Facility Status: Closure

DO578
East
> 1
2.031 mi.
10726 ft.

DAVID M KOHLI
2303 N 4TH
COEUR D ALENE, ID 83814

ID UST
ID Financial Assurance

U003724081
N/A

[Click here for full text details](#)

Relative:
Higher

ID UST

Facility Id: 1-280656
Tank Status: Closed

ID Financial Assurance

Facility Id: 1-280656
Facility Status: Closure

MAP FINDINGS

Map ID			EDR ID Number
Direction			EPA ID Number
Distance			
Elevation	Site	Database(s)	

DO579 East > 1 2.031 mi. 10726 ft.	DAVID M KOHLI 2301 N 4TH ST COEUR D ALENE, ID 83814	ID UST ID Financial Assurance	U003724073 N/A
---	--	--	--------------------------

[Click here for full text details](#)

Relative:
Higher

ID UST
 Facility Id: 1-280646
 Tank Status: Closed

ID Financial Assurance
 Facility Id: 1-280646
 Facility Status: Closure

DM580 NE > 1 2.035 mi. 10745 ft.	IDA COM 600 W CLAYTON AVE COEUR D ALENE, ID	ID ALLSITES	S113713423 N/A
---	--	--------------------	--------------------------

[Click here for full text details](#)

Relative:
Higher

ID ALLSITES
 Facility Id: 2011BAZ3138

DN581 ESE > 1 2.037 mi. 10753 ft.	CLARK OIL CO 103 SUMMIT AVE COEUR D ALENE, ID	ID ALLSITES	S113712576 N/A
--	--	--------------------	--------------------------

[Click here for full text details](#)

Relative:
Higher

ID ALLSITES
 Facility Id: 2011BAZ1327

DP582 NE > 1 2.038 mi. 10763 ft.	THE HOME DEPOT STORE #1803 220 W KATHLEEN AVE COEUR D ALENE, ID 83815	ID ALLSITES ID TIER 2	S109587073 N/A
---	--	--	--------------------------

[Click here for full text details](#)

Relative:
Higher

ID ALLSITES
 Facility Id: 2011BAZ2831

ID TIER 2
 Facility Id: FATR2008a22141959954
 Facility Id: FATR200971CZQ903M7UC
 Facility Id: FATR20116ZK7H50019VD

MAP FINDINGS

Map ID Direction Distance Elevation	Site	Database(s)	EDR ID Number EPA ID Number
DP583 NE > 1 2.038 mi. 10763 ft.	HOME DEPOT 1803 220 W KATHLEEN AVE COEUR D'ALENE, ID 83815 Click here for full text details	RCRA-SQG	1007569907 IDR000201863
Relative: Higher	RCRA-SQG EPA Id: IDR000201863		
DO584 East > 1 2.042 mi. 10784 ft.	MOTOR TECH 2304 N 4TH ST COEUR D'ALENE, ID 83814 Click here for full text details	RCRA NonGen / NLR FINDS ID LUST ID UST ID SPILLS ID Financial Assurance	1000455170 IDD984667147
Relative: Higher	RCRA NonGen / NLR EPA Id: IDD984667147		
	FINDS Registry ID: 110005786612		
	ID LUST Status: Site Cleanup Completed Facility Id: 1-280177 Cleanup Date: 11/08/1991		
	ID UST Facility Id: 1-280177 Tank Status: Closed		
	ID SPILLS Close Date: 11/8/1991		
	ID Financial Assurance Facility Id: 1-280177 Facility Status: Closure		
DO585 East > 1 2.042 mi. 10784 ft.	MOTOR TECH 2304 N 4TH ST COEUR D ALENE, ID Click here for full text details	ID ALLSITES	S113714994 N/A
Relative: Higher	ID ALLSITES Facility Id: 2011BAZ6733		

MAP FINDINGS

Map ID Direction Distance Elevation	Site	Database(s)	EDR ID Number EPA ID Number
DO586 East > 1 2.042 mi. 10784 ft.	2304 N 4TH ST COEUR D ALENE, ID 83814	EDR US Hist Auto Stat	1015345083 N/A
Relative: Higher	Click here for full text details		
DQ587 East > 1 2.043 mi. 10788 ft.	2414 N 4TH ST COEUR D ALENE, ID 83814	EDR US Hist Auto Stat	1015355895 N/A
Relative: Higher	Click here for full text details		
DR588 East > 1 2.044 mi. 10794 ft.	COMPTON PROPERTY 2612 N 4TH ST COEUR D ALENE, ID	ID ALLSITES	S113712654 N/A
Relative: Higher	ID ALLSITES Facility Id: 2011BAZ1477		
DQ589 East > 1 2.045 mi. 10795 ft.	2500 N 4TH ST COEUR D ALENE, ID 83814	EDR US Hist Auto Stat	1015363135 N/A
Relative: Higher	Click here for full text details		
DQ590 East > 1 2.045 mi. 10797 ft.	SUNSET LAUNDRY & DRY CLEANING 2514 N 4TH COEUR D'ALENE, ID 83814	RCRA NonGen / NLR FINDS	1000380545 IDD982653479
Relative: Higher	RCRA NonGen / NLR EPA Id: IDD982653479		
	FINDS Registry ID:: 110005786015		

MAP FINDINGS

Map ID			EDR ID Number
Direction			EPA ID Number
Distance			
Elevation	Site	Database(s)	

DQ591 East > 1 2.045 mi. 10797 ft.	SUNSET LAUNDRY & DRY CLEANING 2514 N 4TH COEUR D ALENE, ID Click here for full text details	ID ALLSITES	S113714803 N/A
---	---	--------------------	--------------------------

Relative:
Higher
ID ALLSITES
Facility Id: 2011BAZ6293

DR592 East > 1 2.046 mi. 10804 ft.	CITY OF COEUR D'ALENE BEST & 4TH ST COEUR D ALENE, ID 83814 Click here for full text details	ID UST ID Financial Assurance	U003723969 N/A
---	--	--	--------------------------

Relative:
Higher
ID UST
Facility Id: 1-280124
Tank Status: Closed

ID Financial Assurance
Facility Id: 1-280124
Facility Status: Closure

DS593 East > 1 2.052 mi. 10832 ft.	SHERWIN WILLIAMS CO COEUR D ALENE 2011 N 4TH AVE COEUR D ALENE, ID Click here for full text details	ID ALLSITES	S113714628 N/A
---	---	--------------------	--------------------------

Relative:
Higher
ID ALLSITES
Facility Id: 2011BAZ5881

DS594 East > 1 2.052 mi. 10832 ft.	SHERWIN WILLIAMS CO COEUR D'ALENE 2011 N 4TH AVE COEUR D'ALENE, ID 83814 Click here for full text details	RCRA-CESQG FINDS	1004691962 IDD984674648
---	---	-----------------------------------	--

Relative:
Higher
RCRA-CESQG
EPA Id: IDD984674648

FINDS
Registry ID:: 110005789511

MAP FINDINGS

Map ID Direction Distance Elevation	Site	Database(s)	EDR ID Number EPA ID Number
595 NNW > 1 2.064 mi. 10898 ft.	THORCO TRANSFORMERS SITE 4929 INDUSTRIAL AVE COEUR D'ALENE, ID 83814	CERCLIS PRP	1006812604 IDN001002463
Relative: Higher	Click here for full text details CERCLIS Site ID: 1002463 EPA Id: IDN001002463		
DI596 East > 1 2.069 mi. 10925 ft.	1902 N 4TH ST COEUR D ALENE, ID 83814	EDR US Hist Auto Stat	1015290088 N/A
Relative: Higher	Click here for full text details		
DI597 East > 1 2.069 mi. 10925 ft.	DAVE SMITH FRONTIER SALES 1902 N 4TH ST COEUR D ALENE, ID	ID ALLSITES	S113712755 N/A
Relative: Higher	Click here for full text details ID ALLSITES Facility Id: 2011BAZ1708		
DI598 East > 1 2.069 mi. 10925 ft.	PONDEROSA MOTORS INC 1902 N 4TH ST COEUR D'ALENE, ID 83814	RCRA-CESQG FINDS	1004691551 ID0000309526
Relative: Higher	Click here for full text details RCRA-CESQG EPA Id: ID0000309526 FINDS Registry ID:: 110005779997		
DT599 NNW > 1 2.073 mi. 10943 ft.	THORCO, INC. 4965 INDUSTRIAL WAY COEUR D'ALENE, ID 83815	RCRA NonGen / NLR PADS	1006816854 IDR000201368
Relative: Higher	Click here for full text details RCRA NonGen / NLR EPA Id: IDR000201368 PADS		

MAP FINDINGS

Map ID Direction Distance Elevation	Site	Database(s)	EDR ID Number EPA ID Number
	THORCO, INC. (Continued) EPAID:: IDR000201368		1006816854
DU600 NE > 1 2.076 mi. 10960 ft. Relative: Higher	US 95 COLLISION REPAIR 460 W CLAYTON AVE COEUR D ALENE, ID Click here for full text details ID ALLSITES Facility Id: 2011BAZ6741	ID ALLSITES	S113714996 N/A
DU601 NE > 1 2.076 mi. 10960 ft. Relative: Higher	460 W CLAYTON AVE COEUR D ALENE, ID 83815 Click here for full text details	EDR US Hist Auto Stat	1015506308 N/A
DU602 NE > 1 2.076 mi. 10960 ft. Relative: Higher	US 95 COLLISION REPAIR 460 W CLAYTON AVE COEUR D'ALENE, ID 83815 Click here for full text details RCRA-CESQG EPA Id: IDD984672428 FINDS Registry ID:: 110005788594	RCRA-CESQG FINDS	1001487418 IDD984672428
DU603 NE > 1 2.079 mi. 10976 ft. Relative: Higher	454 W CLAYTON AVE COEUR D ALENE, ID 83815 Click here for full text details	EDR US Hist Auto Stat	1015504089 N/A
DU604 NE > 1 2.079 mi. 10976 ft. Relative: Higher	JIMS RADIATOR SERVICE 454 W CLAYTON AVE COEUR D ALENE, ID Click here for full text details ID ALLSITES Facility Id: 2011BAZ3585	ID ALLSITES	S108274921 N/A

MAP FINDINGS

Map ID			EDR ID Number
Direction			EPA ID Number
Distance			
Elevation	Site	Database(s)	

DV605 ESE > 1 2.080 mi. 10984 ft.	BRACKS FASTENERS 1823 N 4TH COEUR D ALENE, ID Click here for full text details	ID ALLSITES	S113715566 N/A
--	--	--------------------	--------------------------

Relative:
Higher

ID ALLSITES
 Facility Id: 2011BAZ859

DV606 ESE > 1 2.080 mi. 10984 ft.	BRACKS FASTENERS 1823 N 4TH COEUR D'ALENE, ID 83814 Click here for full text details	RCRA NonGen / NLR ID LUST ID UST ID SPILLS ID Financial Assurance	1001024367 IDR000000521
--	--	--	--

Relative:
Higher

RCRA NonGen / NLR
 EPA Id: IDR000000521

ID LUST
 Status: Site Cleanup Completed
 Facility Id: 1-280672
 Cleanup Date: 11/20/1995

ID UST
 Facility Id: 1-280672
 Tank Status: Closed

ID SPILLS
 Close Date: 11/20/1995

ID Financial Assurance
 Facility Id: 1-280672
 Facility Status: Closure

607 West > 1 2.081 mi. 10987 ft.	JAMES BLACK REALTY 6155 W HARBOR DR COEUR D ALENE, ID Click here for full text details	ID ALLSITES	S113716097 N/A
---	--	--------------------	--------------------------

Relative:
Higher

ID ALLSITES
 Facility Id: 2013BAZ130

MAP FINDINGS

Map ID Direction Distance Elevation	Site	Database(s)	EDR ID Number EPA ID Number
DR608 East > 1 2.083 mi. 10996 ft.	7-ELEVEN #25528 409 E BEST AVE COEUR D ALENE, ID 83814	ID UST ID Financial Assurance	U003723930 N/A
Relative: Higher	Click here for full text details ID UST Facility Id: 1-280075 Tank Status: Closed ID Financial Assurance Facility Id: 1-280075 Facility Status: Closure		
DR609 East > 1 2.083 mi. 10996 ft.	7-ELEVEN NO 25528 409 E BEST AVE COEUR D ALENE, ID	ID ALLSITES	S108273438 N/A
Relative: Higher	Click here for full text details ID ALLSITES Facility Id: 2011BAZ58		
DW610 NNE > 1 2.085 mi. 11011 ft.	LAKE CITY HIGH SCHOOL 6101 N RAMSEY ROAD COEUR D'ALENE, ID 83014	CERC-NFRAP	1015733572 IDN001002665
Relative: Higher	Click here for full text details CERC-NFRAP Site ID: 1002665 EPA Id: IDN001002665		
611 SE > 1 2.088 mi. 11023 ft.	LAKESIDE MOBILE 508 N W BLVD COEUR D ALENE, ID 83814	ID UST ID Financial Assurance	U003723926 N/A
Relative: Higher	Click here for full text details ID UST Facility Id: 1-280071 Tank Status: Currently In Use ID Financial Assurance Facility Id: 1-280071 Facility Status: Active		

MAP FINDINGS

Map ID Direction Distance Elevation	Site	Database(s)	EDR ID Number EPA ID Number
DW612 NNE > 1 2.088 mi. 11024 ft.	US EPA LAKE CITY HS MERCURY RESPONSE 6101 RAMSEY RD COEUR D ALENE, ID	ID ALLSITES	S113715261 N/A
Relative: Higher	Click here for full text details ID ALLSITES Facility Id: 2011BAZ7045		
DW613 NNE > 1 2.088 mi. 11024 ft.	US EPA LAKE CITY HS MERCURY RESPONSE 6101 RAMSEY RD COEUR D'ALENE, ID 83815	RCRA NonGen / NLR	1009398606 IDR000202564
Relative: Higher	Click here for full text details RCRA NonGen / NLR EPA Id: IDR000202564		
DS614 East > 1 2.090 mi. 11035 ft.	NORTHWEST WATERPROOFING INC 410 E ANNIE AVE COEUR D ALENE, ID	ID ALLSITES	S113714162 N/A
Relative: Higher	Click here for full text details ID ALLSITES Facility Id: 2011BAZ4820		
DS615 East > 1 2.090 mi. 11035 ft.	NORTHWEST WATERPROOFING INC 410 E ANNIE AVE COEUR D'ALENE, ID 83814	RCRA NonGen / NLR	1010784189 IDR000203380
Relative: Higher	Click here for full text details RCRA NonGen / NLR EPA Id: IDR000203380		
616 ESE > 1 2.091 mi. 11042 ft.	VISTA MANAGEMENT 1219 N 2ND ST COEUR D ALENE, ID	ID ALLSITES	S113715335 N/A
Relative: Higher	Click here for full text details ID ALLSITES Facility Id: 2011BAZ7202		

MAP FINDINGS

Map ID Direction Distance Elevation	Site	Database(s)	EDR ID Number EPA ID Number
DT617 NNW > 1 2.091 mi. 11043 ft.	MILLWOOD FOREST PRODUCTS 4903 INDUSTRIAL AVE W COEUR D ALENE, ID	ID ALLSITES	S108275290 N/A
Relative: Higher	Click here for full text details ID ALLSITES Facility Id: 2011BAZ4458		
DT618 NNW > 1 2.091 mi. 11043 ft.	MILLWOOD FOREST PRODUCTS 4903 INDUSTRIAL AVE W COEUR D ALENE, ID 83814	ID UST ID Financial Assurance	U003723888 N/A
Relative: Higher	Click here for full text details ID UST Facility Id: 1-280008 Tank Status: Closed ID Financial Assurance Facility Id: 1-280008 Facility Status: Closure		
DX619 ENE > 1 2.094 mi. 11055 ft.	3840 N GOVERNMENT WAY COEUR D ALENE, ID 83815	EDR US Hist Auto Stat	1015460686 N/A
Relative: Higher	Click here for full text details		
DY620 NNE > 1 2.095 mi. 11063 ft.	5902 N CHRISTOPHER DR COEUR D ALENE, ID 83815	EDR US Hist Auto Stat	1015563489 N/A
Relative: Higher	Click here for full text details		
DQ621 East > 1 2.099 mi. 11081 ft.	LAKE CITY AUTO BODY 2414 N 4TH ST COEUR D'ALENE, ID 83814	ID ALLSITES ID AIRS	S110776579 N/A
Relative: Higher	Click here for full text details ID ALLSITES Facility Id: 2011BAZ3868 ID AIRS		

MAP FINDINGS

Map ID
 Direction
 Distance
 Elevation

Site

Database(s)

EDR ID Number
 EPA ID Number

LAKE CITY AUTO BODY (Continued)

S110776579

Facility Id: 1605500092

DQ622
East
 > 1
 2.099 mi.
 11081 ft.

GERBER COLLISION & GLASS
 2414 N 4TH ST
 COEUR D'ALENE, ID 83814

RCRA-CESQG

1004691946
IDD984674051

[Click here for full text details](#)

Relative:
 Higher

RCRA-CESQG
 EPA Id: IDD984674051

DZ623
ESE
 > 1
 2.099 mi.
 11085 ft.

BEAUDRY MOTORS INC
 1701 N 4TH
 COEUR D ALENE, ID 83814

ID ALLSITES
ID LUST
ID UST
ID SPILLS

U003724005
N/A

[Click here for full text details](#)

Relative:
 Higher

ID ALLSITES
 Facility Id: 2011BAZ1414

ID LUST

Status: Site Cleanup Completed
 Facility Id: 1-280174
 Cleanup Date: 11/22/1993

ID UST

Facility Id: 1-280174
 Tank Status: Closed

ID SPILLS

Close Date: 11/22/1993

ID Financial Assurance

Facility Id: 1-280174
 Facility Status: Closure

DZ624
ESE
 > 1
 2.100 mi.
 11086 ft.

KNUDTSEN CHEVROLET CO
 1710 N 4TH ST
 COEUR D ALENE, ID

ID ALLSITES

S108275009
N/A

[Click here for full text details](#)

Relative:
 Higher

ID ALLSITES
 Facility Id: 2011BAZ3814

MAP FINDINGS

Map ID Direction Distance Elevation	Site	Database(s)	EDR ID Number EPA ID Number
DZ625 ESE > 1 2.100 mi. 11086 ft.	KNUDTSEN CHEVROLET CO 1710 N 4TH ST COEUR D'ALENE, ID 83814 Click here for full text details Relative: Higher	RCRA NonGen / NLR ID UST ID Financial Assurance	1000192903 IDD033953688
	RCRA NonGen / NLR EPA Id: IDD033953688 ID UST Facility Id: 1-280046 Tank Status: Closed ID Financial Assurance Facility Id: 1-280046 Facility Status: Closure		
DZ626 ESE > 1 2.100 mi. 11086 ft.	1710 N 4TH ST COEUR D ALENE, ID 83814 Click here for full text details Relative: Higher	EDR US Hist Auto Stat	1015267845 N/A
EA627 WNW > 1 2.104 mi. 11108 ft.	POST FALLS HWY DIST 5629 E SELTICE WAY POST FALLS, ID 83854 Click here for full text details Relative: Higher	RCRA-CESQG US MINES	1004691986 IDD984675504
	RCRA-CESQG EPA Id: IDD984675504 US MINES Mine ID:: 1000287		
EA628 WNW > 1 2.104 mi. 11108 ft.	POST FALLS HIGHWAY DISTRICT 5701 E SELTICE WAY POST FALLS, ID 83854 Click here for full text details Relative: Higher	ID ALLSITES ID UIC	S109475747 N/A
	ID ALLSITES Facility Id: 2011BAZ5232 ID UIC UIC Number: 95X0219109		

MAP FINDINGS

Map ID Direction Distance Elevation	Site	Database(s)	EDR ID Number EPA ID Number
DX629 ENE > 1 2.104 mi. 11110 ft.	KATHLEEN CHEVRON 3840 N GOVERNMENT WAY COEUR D ALENE, ID 83814 Click here for full text details	ID UST ID Financial Assurance	U003724131 N/A
Relative: Higher	ID UST Facility Id: 1-280716 Tank Status: Currently In Use ID Financial Assurance Facility Id: 1-280716 Facility Status: Active		
630 North > 1 2.108 mi. 11128 ft.	UNITED POWDER COATING 6225 N ATLAS RD COEUR D ALENE, ID Click here for full text details	ID ALLSITES	S113714982 N/A
Relative: Higher	ID ALLSITES Facility Id: 2011BAZ6716		
EB631 North > 1 2.115 mi. 11169 ft.	LAKE CITY POWDER COATING 6225 ACE ST COEUR D ALENE, ID Click here for full text details	ID ALLSITES	S113928727 N/A
Relative: Higher	ID ALLSITES Facility Id: 2013BAZ286		
EC632 ENE > 1 2.116 mi. 11171 ft.	COSTCO WHOLESALE 773 355 E NEIDER AVE COEUR D'ALENE, ID 83815 Click here for full text details	RCRA-CESQG	1007118703 IDR000201566
Relative: Higher	RCRA-CESQG EPA Id: IDR000201566		
EC633 ENE > 1 2.116 mi. 11171 ft.	COSTCO WHOLESALE 773 355 E NEIDER AVE COEUR D ALENE, ID Click here for full text details	ID ALLSITES	S113712690 N/A
Relative: Higher	ID ALLSITES Facility Id: 2011BAZ1560		

MAP FINDINGS

Map ID Direction Distance Elevation	Site	Database(s)	EDR ID Number EPA ID Number
ED634 ESE > 1 2.123 mi. 11210 ft.	WESTCO MARTINIZING 302 E SPOKANE AVENUE COEUR DALENE, ID	ID DRYCLEANERS	S107470787 N/A
Relative: Higher	Click here for full text details		
	ID DRYCLEANERS Facility Id: DT1-170		
ED635 ESE > 1 2.125 mi. 11218 ft.	302 E SPOKANE AVE COEUR D ALENE, ID 83814	EDR US Hist Cleaners	1015038151 N/A
Relative: Higher	Click here for full text details		
DY636 NNE > 1 2.127 mi. 11230 ft.	5997 N CHRISTOPHER DR COEUR D ALENE, ID 83815	EDR US Hist Auto Stat	1015565907 N/A
Relative: Higher	Click here for full text details		
637 NNW > 1 2.128 mi. 11237 ft.	THORCO INC 4965 INDUSTRIAL AVE E COEUR D ALENE, ID	ID ALLSITES	S113714864 N/A
Relative: Higher	Click here for full text details		
	ID ALLSITES Facility Id: 2011BAZ6446		
DX638 ENE > 1 2.133 mi. 11260 ft.	KATHLEEN CHEVRON 3840 N GOVT WAY COEUR D ALENE, ID	ID ALLSITES	S113713624 N/A
Relative: Higher	Click here for full text details		
	ID ALLSITES Facility Id: 2011BAZ3671		

MAP FINDINGS

Map ID			EDR ID Number
Direction			
Distance			
Elevation	Site	Database(s)	EPA ID Number

EE639 East > 1 2.133 mi. 11261 ft.	WASHINGTON WATER POWER CO 510 BEST AVE COEUR D ALENE, ID 83814	ID ALLSITES ID LUST ID UST ID Financial Assurance	1001644277 N/A
---	---	--	-------------------

[Click here for full text details](#)

Relative:
Higher

ID ALLSITES
Facility Id: 2011BAZ7290

ID LUST
Status: Site Cleanup Completed
Facility Id: 1-280033
Cleanup Date: 06/23/1993

ID UST
Facility Id: 1-280033
Tank Status: Closed

ID Financial Assurance
Facility Id: 1-280033
Facility Status: Closure

EF640 ESE > 1 2.136 mi. 11279 ft.	LAKE CITY FORD AUTO BODY 1503 N 4TH ST COEUR D'ALENE, ID 83814	RCRA NonGen / NLR FINDS	1004691756 IDD980988448
--	---	----------------------------	----------------------------

[Click here for full text details](#)

Relative:
Higher

RCRA NonGen / NLR
EPA Id: IDD980988448

FINDS
Registry ID:: 110005785347

EF641 ESE > 1 2.136 mi. 11279 ft.	LAKE CITY FORD AUTO BODY 1503 N 4TH ST COEUR D ALENE, ID	ID ALLSITES	S113713705 N/A
--	---	-------------	-------------------

[Click here for full text details](#)

Relative:
Higher

ID ALLSITES
Facility Id: 2011BAZ3870

MAP FINDINGS

Map ID Direction Distance Elevation	Site	Database(s)	EDR ID Number EPA ID Number
EF642 ESE > 1 2.137 mi. 11282 ft. Relative: Higher	LAKE CITY FORD 1508 N 4TH COEUR D ALENE, ID 83814 Click here for full text details	ID ALLSITES ID UIC ID LUST ID UST ID SPILLS ID Financial Assurance	1001816340 N/A
	ID ALLSITES Facility Id: 2011BAZ3869		
	ID UIC UIC Number: 95X0155001		
	ID LUST Status: Site Cleanup Completed Facility Id: 1-280024 Cleanup Date: 03/09/1994		
	ID UST Facility Id: 1-280024 Tank Status: Closed		
	ID SPILLS Close Date: 3/9/1994		
	ID Financial Assurance Facility Id: 1-280024 Facility Status: Closure		
EF643 ESE > 1 2.137 mi. 11282 ft. Relative: Higher	LAKE CITY FORD 1508 N 4TH ST COEUR D'ALENE, ID 83814 Click here for full text details	RCRA NonGen / NLR FINDS	1004691764 IDD981761364
	RCRA NonGen / NLR EPA Id: IDD981761364		
	FINDS Registry ID:: 110005785445		
EB644 North > 1 2.150 mi. 11350 ft. Relative: Higher	6300 N ACE ST COEUR D ALENE, ID 83815 Click here for full text details	EDR US Hist Auto Stat	1015583868 N/A

MAP FINDINGS

Map ID Direction Distance Elevation	Site	Database(s)	EDR ID Number EPA ID Number
EE645 East > 1 2.162 mi. 11415 ft.	MIDWAY APPLIANCE PARTS 520 E BEST AVE COEUR D ALENE, ID	ID ALLSITES	S117553170 N/A
Relative: Higher	Click here for full text details ID ALLSITES Facility Id: 2013BAZ3		
646 ESE > 1 2.162 mi. 11417 ft.	1017 N 2ND ST COEUR D ALENE, ID 83814	EDR US Hist Auto Stat	1015128529 N/A
Relative: Higher	Click here for full text details		
EG647 NE > 1 2.170 mi. 11455 ft.	DOYLES WHOLESALE 651 W PLEASANT COEUR D ALENE, ID 83814	ID UST ID Financial Assurance	U003723919 N/A
Relative: Higher	Click here for full text details ID UST Facility Id: 1-280060 Tank Status: Closed ID Financial Assurance Facility Id: 1-280060 Facility Status: Closure		
EH648 WNW > 1 2.174 mi. 11479 ft.	POST FALLS HIGHWAY DIST. 5629 EAST SELTICE WAY POST FALLS, ID 83854	ID ALLSITES ID UIC ID TIER 2	S108056786 N/A
Relative: Higher	Click here for full text details ID ALLSITES Facility Id: 2011BAZ5231 ID UIC UIC Number: 95X1595001 ID TIER 2 Facility Id: FATR200650FZ5E084KJ1 Facility Id: FATR2005491UDF03FSA2		

MAP FINDINGS

Map ID	Direction	Distance	Elevation	Site	Database(s)	EDR ID Number	EPA ID Number
EG649	NE	> 1	2.176 mi. 11491 ft.	625 W DALTON AVE COEUR D ALENE, ID 83815	EDR US Hist Auto Stat	1015582075	N/A
Click here for full text details							
Relative: Higher							
EG650	NE	> 1	2.176 mi. 11491 ft.	MARVIN G MILLER 625 W DALTON AVE COEUR D ALENE, ID	ID ALLSITES	S113713860	N/A
Click here for full text details							
Relative: Higher							
EG651	NE	> 1	2.177 mi. 11493 ft.	MARVIN G MILLER W 625 DALTON AVE COEUR D ALENE, ID 83814	ID UST ID Financial Assurance	U003724039	N/A
Click here for full text details							
Relative: Higher							
ID UST Facility Id: 1-280224 Tank Status: Closed							
ID Financial Assurance Facility Id: 1-280224 Facility Status: Closure							
EI652	NE	> 1	2.184 mi. 11530 ft.	TOM ADDIS DODGE INC 314 W CLAYTON AVE COEUR D ALENE, ID	ID ALLSITES	S113714877	N/A
Click here for full text details							
Relative: Higher							
ID ALLSITES Facility Id: 2011BAZ6474							
EI653	NE	> 1	2.184 mi. 11530 ft.	TOM ADDIS DODGE INC 314 W CLAYTON AVE COEUR D'ALENE, ID 83815	RCRA-CESQG FINDS	1004692033	IDR000001305
Click here for full text details							
Relative: Higher							
RCRA-CESQG EPA Id: IDR000001305							
FINDS							

MAP FINDINGS

Map ID Direction Distance Elevation		Database(s)	EDR ID Number EPA ID Number
--	--	-------------	--------------------------------

TOM ADDIS DODGE INC (Continued)

1004692033

Registry ID:: 110005790965

EI654
NE
> 1
2.184 mi.
11530 ft.

314 W CLAYTON AVE
COEUR D ALENE, ID 83815

EDR US Hist Auto Stat

1015417103
N/A

[Click here for full text details](#)

Relative:
Higher

655
ESE
> 1
2.184 mi.
11533 ft.

1114 N 3RD ST
COEUR D ALENE, ID 83814

EDR US Hist Auto Stat

1015158767
N/A

[Click here for full text details](#)

Relative:
Higher

656
SE
> 1
2.185 mi.
11535 ft.

COEUR D'ALENE GARAGE 1400
W 450 PARK AVE
COEUR D ALENE, ID 83814

ID LUST
ID UST
ID SPILLS
ID Financial Assurance

U003723985
N/A

[Click here for full text details](#)

Relative:
Higher

ID LUST

Status: Site Cleanup Completed
Facility Id: 1-280145
Cleanup Date: 02/24/1993

ID UST

Facility Id: 1-280145
Tank Status: Closed

ID SPILLS

Close Date: 2/24/1993

ID Financial Assurance

Facility Id: 1-280145
Facility Status: Closure

MAP FINDINGS

Map ID Direction Distance Elevation	Site	Database(s)	EDR ID Number EPA ID Number
EI657 NE > 1 2.185 mi. 11536 ft.	TOM ADDIS LAKE CITY FORD 315 W CLAYTON AVE COEUR D'ALENE, ID 83815 Click here for full text details	RCRA-CESQG FINDS	1004692035 IDR000001347
Relative: Higher	RCRA-CESQG EPA Id: IDR000001347		
	FINDS Registry ID:: 110005790983		
EI658 NE > 1 2.185 mi. 11536 ft.	TOM ADDIS LAKE CITY FORD 315 W CLAYTON COEUR D ALENE, ID 83814 Click here for full text details	ID ALLSITES ID UIC	S109481234 N/A
Relative: Higher	ID ALLSITES Facility Id: 2011BAZ6475		
	ID UIC UIC Number: 95X1214001 UIC Number: 95X1214002		
EJ659 ENE > 1 2.191 mi. 11570 ft.	BIG R STORE 170 E KATHLEEN AVE COEUR D ALENE, ID Click here for full text details	ID ALLSITES	S113715909 N/A
Relative: Higher	ID ALLSITES Facility Id: 2012BAZ366		
EJ660 ENE > 1 2.191 mi. 11570 ft.	BIG R STORE 170 E KATHLEEN AVE COEUR D'ALENE, ID 83815 Click here for full text details	RCRA NonGen / NLR	1015742176 IDR000204974
Relative: Higher	RCRA NonGen / NLR EPA Id: IDR000204974		

MAP FINDINGS

Map ID Direction Distance Elevation	Site	Database(s)	EDR ID Number EPA ID Number
EH661 WNW > 1 2.199 mi. 11610 ft.	CANNON HILL INDUSTRIES INC 5605 E SELTICE WAY POST FALLS, ID Click here for full text details	ID ALLSITES ID SWF/LF	S113716070 N/A
Relative: Higher	ID ALLSITES Facility Id: 2013BAZ102		
EK662 SE > 1 2.208 mi. 11657 ft.	KERR OIL COMPANY 501 NW BLVD COEUR D ALENE, ID 83814 Click here for full text details	ID LAST	S108415513 N/A
Relative: Higher	ID LAST Facility Id: 5656		
EK663 SE > 1 2.208 mi. 11658 ft.	LAKESIDE CHEVRON 508 NW BLVD COEUR D ALENE, ID Click here for full text details	ID ALLSITES	S113713715 N/A
Relative: Higher	ID ALLSITES Facility Id: 2011BAZ3888		
EK664 SE > 1 2.211 mi. 11674 ft.	417 NORTHWEST BLVD COEUR D ALENE, ID 83814 Click here for full text details	EDR US Hist Auto Stat	1015483820 N/A
Relative: Higher			
EK665 SE > 1 2.212 mi. 11678 ft.	415 NORTHWEST BLVD COEUR D ALENE, ID 83814 Click here for full text details	EDR US Hist Auto Stat	1015482543 N/A
Relative: Higher			

MAP FINDINGS

Map ID Direction Distance Elevation	Site	Database(s)	EDR ID Number EPA ID Number
EK666 SE > 1 2.212 mi. 11678 ft.	COACHMAN BODY SHOP NW BLVD 415 NORTHWEST BLVD COEUR D'ALENE, ID 83814	RCRA NonGen / NLR	1000455167 IDD984667444
Relative: Higher	Click here for full text details RCRA NonGen / NLR EPA Id: IDD984667444		
EL667 NE > 1 2.213 mi. 11682 ft.	LAKE CITY RADIATOR & AUTO AIR CONDITIONING 4057 N GOVT WAY COEUR D ALENE, ID	ID ALLSITES	S113713707 N/A
Relative: Higher	Click here for full text details ID ALLSITES Facility Id: 2011BAZ3873		
EK668 SE > 1 2.213 mi. 11685 ft.	411 NORTHWEST BLVD COEUR D ALENE, ID 83814	EDR US Hist Auto Stat	1015479616 N/A
Relative: Higher	Click here for full text details		
EM669 East > 1 2.223 mi. 11736 ft.	BORAH ELEMENTARY 632 BORAH AVE COEUR D ALENE, ID 83814	ID UST ID Financial Assurance	U003724105 N/A
Relative: Higher	Click here for full text details ID UST Facility Id: 1-280686 Tank Status: Closed ID Financial Assurance Facility Id: 1-280686 Facility Status: Closure		
EM670 East > 1 2.223 mi. 11736 ft.	BORAH ELEMENTARY 632 BORAH AVE COEUR D ALENE, ID	ID ALLSITES	S108273756 N/A
Relative: Higher	Click here for full text details ID ALLSITES Facility Id: 2011BAZ831		

MAP FINDINGS

Map ID
 Direction
 Distance
 Elevation

Site

Database(s)

EDR ID Number
 EPA ID Number

EL671 LAKE CITY RADIATOR & AUTO AIR CONDITIONING RCRA-CESQG 1001024357
 NE 4057 N GOVERNMENT WAY FINDS IDR000000422
 > 1 COEUR D'ALENE, ID 83815
 2.226 mi.
 11753 ft.

[Click here for full text details](#)

Relative:
 Higher RCRA-CESQG
 EPA Id: IDR000000422

FINDS
 Registry ID:: 110005790386

EL672 4057 N GOVERNMENT WAY EDR US Hist Auto Stat 1015475308
 NE COEUR D ALENE, ID 83815 N/A
 > 1
 2.226 mi.
 11753 ft.

[Click here for full text details](#)

Relative:
 Higher

EN673 BOLLER'S AUTOMOTIVE ID UST U003723900
 ESE 1148 N 4TH ST ID Financial Assurance N/A
 > 1 COEUR D ALENE, ID 83814
 2.234 mi.
 11793 ft.

[Click here for full text details](#)

Relative:
 Higher ID UST
 Facility Id: 1-280029
 Tank Status: Closed

ID Financial Assurance
 Facility Id: 1-280029
 Facility Status: Closure

EN674 BOLLERS AUTOMOTIVE ID ALLSITES S108273742
 ESE 1148 N 4TH ST N/A
 > 1 COEUR D ALENE, ID
 2.234 mi.
 11793 ft.

[Click here for full text details](#)

Relative:
 Higher ID ALLSITES
 Facility Id: 2011BAZ806

MAP FINDINGS

Map ID Direction Distance Elevation	Site	Database(s)	EDR ID Number EPA ID Number
EN675 ESE > 1 2.234 mi. 11793 ft.	1148 N 4TH ST COEUR D ALENE, ID 83814	EDR US Hist Auto Stat	1015167362 N/A
Relative: Higher	Click here for full text details		
EN676 ESE > 1 2.234 mi. 11793 ft.	M & C TIRE 1145 N 4TH ST COEUR D ALENE, ID	ID ALLSITES	S108275153 N/A
Relative: Higher	Click here for full text details		
EN677 ESE > 1 2.234 mi. 11793 ft.	M & C TIRE 1145 N 4TH ST COEUR D'ALENE, ID 83814	RCRA NonGen / NLR FINDS ID UST ID Financial Assurance	1001195857 IDR000002410
Relative: Higher	Click here for full text details		
	RCRA NonGen / NLR EPA Id: IDR000002410		
	FINDS Registry ID:: 110005791704		
	ID UST Facility Id: 1-280619 Tank Status: Closed		
	ID Financial Assurance Facility Id: 1-280619 Facility Status: Closure		
EN678 ESE > 1 2.234 mi. 11793 ft.	1145 N 4TH ST COEUR D ALENE, ID 83814	EDR US Hist Auto Stat	1015167023 N/A
Relative: Higher	Click here for full text details		

MAP FINDINGS

Map ID			EDR ID Number
Direction			
Distance			
Elevation	Site	Database(s)	EPA ID Number

EN679 ESE > 1 2.239 mi. 11821 ft.	THE CLEANERS 1136 N 4TH COEUR D'ALENE, ID 83814	RCRA-CESQG FINDS	1004691845 IDD984668871
--	--	---------------------	----------------------------

[Click here for full text details](#)

Relative:
Higher
RCRA-CESQG
EPA Id: IDD984668871

FINDS
Registry ID:: 110005787434

EN680 ESE > 1 2.239 mi. 11821 ft.	1136 N 4TH ST COEUR D ALENE, ID 83814	EDR US Hist Cleaners	1014977549 N/A
--	--	----------------------	-------------------

[Click here for full text details](#)

Relative:
Higher

EN681 ESE > 1 2.239 mi. 11821 ft.	CLEANERS (THE) 1136 N 4TH ST COEUR D ALENE, ID	ID ALLSITES	S113712587 N/A
--	---	-------------	-------------------

[Click here for full text details](#)

Relative:
Higher
ID ALLSITES
Facility Id: 2011BAZ1347

EO682 East > 1 2.239 mi. 11823 ft.	R C WORST & CO INC 625 BEST AVE COEUR D ALENE, ID	ID ALLSITES	S108275649 N/A
---	--	-------------	-------------------

[Click here for full text details](#)

Relative:
Higher
ID ALLSITES
Facility Id: 2011BAZ5390

EO683 East > 1 2.239 mi. 11823 ft.	R C WORST & CO INC 625 BEST AVE COEUR D ALENE, ID 83814	ID UST ID Financial Assurance	U003723955 N/A
---	--	----------------------------------	-------------------

[Click here for full text details](#)

Relative:
Higher
ID UST
Facility Id: 1-280107
Tank Status: Closed

ID Financial Assurance

MAP FINDINGS

Map ID			
Direction			
Distance			
Elevation	Site	Database(s)	EDR ID Number EPA ID Number

R C WORST & CO INC (Continued)

U003723955

Facility Id: 1-280107
Facility Status: Closure

EP684
WNW
> 1
2.243 mi.
11843 ft.

US DOD ARMY IDAHO NATIONAL GUARD FMS 1 SUB SHOP POST FALLS
5555 E SELTICE WAY
POST FALLS, ID

ID ALLSITES S113715138
N/A

[Click here for full text details](#)

Relative:
Higher

ID ALLSITES
Facility Id: 2011BAZ6889

EP685
WNW
> 1
2.243 mi.
11843 ft.

US ARMY IDAHO NATL GUARD FMS 1 SUB SHOP POST FALLS
5555 E SELTICE WAY
POST FALLS, ID 83854

RCRA-CESQG 1004692011
FINDS IDR000000653

[Click here for full text details](#)

Relative:
Higher

RCRA-CESQG
EPA Id: IDR000000653

FINDS
Registry ID:: 110005790518

EP686
WNW
> 1
2.246 mi.
11859 ft.

POST FALLS HIGHWAY DIST
E 5701 SELTICE WAY
POST FALLS, ID 83854

ID LUST 1001816586
ID UST N/A
ID SPILLS
ID Financial Assurance

[Click here for full text details](#)

Relative:
Higher

ID LUST
Status: Site Cleanup Completed
Facility Id: 1-280118
Cleanup Date: 08/08/1990

ID UST
Facility Id: 1-280118
Tank Status: Closed

ID SPILLS
Close Date: 8/8/1990

ID Financial Assurance
Facility Id: 1-280118
Facility Status: Closure

MAP FINDINGS

Map ID Direction Distance Elevation	Site	Database(s)	EDR ID Number EPA ID Number
EP687 WNW > 1 2.254 mi. 11902 ft.	CENTURY PUBLISHING 5710 E. SELTICE WAY POST FALLS, ID 83854 Click here for full text details	ID ALLSITES ID UIC ID AIRS	S109229647 N/A
Relative: Higher	ID ALLSITES Facility Id: 2011BAZ1133 ID UIC UIC Number: 95X1258001 ID AIRS Facility Id: 5500054		
EP688 WNW > 1 2.272 mi. 11994 ft.	MOR MFG 5676 E SELTICE WAY POST FALLS, ID Click here for full text details	ID ALLSITES	S113713995 N/A
Relative: Higher	ID ALLSITES Facility Id: 2011BAZ4531		
689 ESE > 1 2.273 mi. 11999 ft.	RUSS COOKS AUTOMOTIVE 904 N 3RD ST COEUR D ALENE, ID Click here for full text details	ID ALLSITES	S117553151 N/A
Relative: Higher	ID ALLSITES Facility Id: 2011BAZ588		
690 NE > 1 2.274 mi. 12009 ft.	COEUR D'ALENE ASPHALT BATCH PLANT 450 W PARK AVE COEUR D'ALENE, ID 83814 Click here for full text details	CERC-NFRAP	1015733566 IDD984674580
Relative: Higher	CERC-NFRAP Site ID: 1001727 EPA Id: IDD984674580		

MAP FINDINGS

Map ID Direction Distance Elevation	Site	Database(s)	EDR ID Number EPA ID Number
EQ691 NE > 1 2.280 mi. 12038 ft.	ROBIDEAUX MOTOR CO DALTON 351 W DALTON AVE COEUR D ALENE, ID Click here for full text details	ID ALLSITES	S113714511 N/A
Relative: Higher	ID ALLSITES Facility Id: 2011BAZ5602		
ER692 SE > 1 2.280 mi. 12038 ft.	COACHMAN BODY SHOP NW BLVD 415 NW BLVD COEUR D ALENE, ID Click here for full text details	ID ALLSITES	S113712608 N/A
Relative: Higher	ID ALLSITES Facility Id: 2011BAZ1386		
693 NE > 1 2.281 mi. 12045 ft.	PERFECTION TIRE 4825 N. GOVT. WAY COEUR D' ALENE, ID 83815 Click here for full text details	ID ALLSITES ID UIC	S110041852 N/A
Relative: Higher	ID ALLSITES Facility Id: 2011BAZ5093 ID UIC UIC Number: 95X1594001		
EP694 WNW > 1 2.285 mi. 12065 ft.	GROUND FORCE UNDERGROUND 5650 E SELTICE WAY POST FALLS, ID Click here for full text details	ID ALLSITES	S113713127 N/A
Relative: Higher	ID ALLSITES Facility Id: 2011BAZ2605		
EQ695 NE > 1 2.294 mi. 12110 ft.	GEORGE GEE CADILLAC 317 W DALTON AVE COEUR D'ALENE, ID 83815 Click here for full text details	RCRA-CESQG FINDS ID LUST ID UST ID Financial Assurance	1000103976 IDD984666818
Relative: Higher	RCRA-CESQG EPA Id: IDD984666818 FINDS		

Map ID
Direction
Distance
Elevation

MAP FINDINGS

Site

Database(s)

EDR ID Number
EPA ID Number

GEORGE GEE CADILLAC (Continued)

1000103976

Registry ID:: 110005786346

ID LUST

Status: Site Cleanup Completed
Facility Id: 1-280021
Cleanup Date: 03/03/1993

ID UST

Facility Id: 1-280021
Tank Status: Closed

ID Financial Assurance

Facility Id: 1-280021
Facility Status: Closure

EQ696
NE
> 1
2.294 mi.
12110 ft.

BARTON OLDSMOBILE CADILLAC
317 W DALTON AVE.(PARKING LOT SE CORNER)
COEUR D'ALENE, ID 83814

ID ALLSITES S109474163
ID UIC N/A
ID AIRS

[Click here for full text details](#)

Relative:
Higher

ID ALLSITES

Facility Id: 2011BAZ1676

ID UIC

UIC Number: 95X0012001
UIC Number: 95X0012002
UIC Number: 95X0012003
UIC Number: 95X0012004

ID AIRS

Facility Id: 1605500093

697
SE
> 1
2.305 mi.
12168 ft.

KOOTENAI CNTY 1
501 N GOVT WAY
COEUR D ALENE, ID

ID ALLSITES S113713683
N/A

[Click here for full text details](#)

Relative:
Higher

ID ALLSITES

Facility Id: 2011BAZ3817

MAP FINDINGS

Map ID			EDR ID Number
Direction			EPA ID Number
Distance			
Elevation	Site	Database(s)	

<p>698 ESE > 1 2.307 mi. 12183 ft.</p>	<p>MIDTOWN MOTORS 1008 N 4TH ST COEUR D ALENE, ID</p> <p style="color: blue; text-decoration: underline;">Click here for full text details</p>	<p>ID ALLSITES</p>	<p>S107981558 N/A</p>
---	---	--------------------	---------------------------

Relative:
Higher

ID ALLSITES
Facility Id: 2011BAZ4432

<p>ER699 SE > 1 2.311 mi. 12204 ft.</p>	<p>U-SAVE AUTO RENTAL 302 NORTHWEST BLVD COEUR D ALENE, ID 83814</p> <p style="color: blue; text-decoration: underline;">Click here for full text details</p>	<p>ID LUST ID UST ID SPILLS ID Financial Assurance</p>	<p>U003723982 N/A</p>
--	--	--	---------------------------

Relative:
Higher

ID LUST
Status: Site Cleanup Completed
Facility Id: 1-280141
Cleanup Date: 02/10/1994

ID UST
Facility Id: 1-280141
Tank Status: Closed

ID SPILLS
Close Date: 2/10/1994

ID Financial Assurance
Facility Id: 1-280141
Facility Status: Closure

<p>700 NNE > 1 2.321 mi. 12257 ft.</p>	<p>MAVERIK COUNTRY STORE 1649 W HANLEY COEUR D ALENE, ID</p> <p style="color: blue; text-decoration: underline;">Click here for full text details</p>	<p>ID ALLSITES</p>	<p>S113928705 N/A</p>
---	--	--------------------	---------------------------

Relative:
Higher

ID ALLSITES
Facility Id: 2013BAZ263

<p>ES701 WNW > 1 2.347 mi. 12393 ft.</p>	<p>ROAD SPORT 5540 E SELTICE WAY NO A POST FALLS, ID</p> <p style="color: blue; text-decoration: underline;">Click here for full text details</p>	<p>ID ALLSITES</p>	<p>S113714506 N/A</p>
---	--	--------------------	---------------------------

Relative:
Higher

ID ALLSITES
Facility Id: 2011BAZ5583

MAP FINDINGS

Map ID Direction Distance Elevation	Site	Database(s)	EDR ID Number EPA ID Number
ES702 WNW > 1 2.347 mi. 12393 ft.	BEDINI ELECTRONICS 5540 E SELTICE WAY NO B POST FALLS, ID Click here for full text details	ID ALLSITES	S113714554 N/A
Relative: Higher	ID ALLSITES Facility Id: 2011BAZ568		
ES703 WNW > 1 2.347 mi. 12393 ft.	MARKS AUTOMOTIVE PF 5540 E SELTICE WAY NO C POST FALLS, ID Click here for full text details	ID ALLSITES	S113713852 N/A
Relative: Higher	ID ALLSITES Facility Id: 2011BAZ4201		
ET704 ESE > 1 2.351 mi. 12411 ft.	PONDEROSA MOTORS 845 N 4TH ST COEUR D ALENE, ID Click here for full text details	ID ALLSITES	S113928724 N/A
Relative: Higher	ID ALLSITES Facility Id: 2013BAZ283		
ET705 ESE > 1 2.357 mi. 12445 ft.	EMERALD CLEANERS 826 N 4TH ST COEUR D ALENE, ID Click here for full text details	ID ALLSITES ID DRYCLEANERS	S107470750 N/A
Relative: Higher	ID ALLSITES Facility Id: 2011BAZ2018 ID DRYCLEANERS Facility Id: DT1-054		
706 ESE > 1 2.359 mi. 12453 ft.	NORTH IDAHO COLLEGE ARMORY 717 E WALNUT AVE COEUR D ALENE, ID Click here for full text details	ID ALLSITES	S108275419 N/A
Relative: Higher	ID ALLSITES Facility Id: 2011BAZ4736		

MAP FINDINGS

Map ID Direction Distance Elevation	Site	Database(s)	EDR ID Number EPA ID Number
707 ESE > 1 2.370 mi. 12515 ft.	GLEN R FABER 625 E HARRISON AVE (BOX 5026) COEUR D ALENE, ID Click here for full text details	ID ALLSITES	S113713085 N/A
Relative: Higher	ID ALLSITES Facility Id: 2011BAZ2487		
ET708 ESE > 1 2.381 mi. 12573 ft.	LOCAL COLOR 804 N 4TH COEUR D ALENE, ID Click here for full text details	ID ALLSITES	S113713778 N/A
Relative: Higher	ID ALLSITES Facility Id: 2011BAZ4050		
EU709 SE > 1 2.386 mi. 12599 ft.	COEUR D ALENE CREAMERY 513 N 2ND COEUR D ALENE, ID Click here for full text details	ID ALLSITES	S113716076 N/A
Relative: Higher	ID ALLSITES Facility Id: 2013BAZ109		
ES710 WNW > 1 2.393 mi. 12637 ft.	RIVER CITY AUTO BODY 5450 E SELTICE WAY POST FALLS, ID Click here for full text details	ID ALLSITES	S113714497 N/A
Relative: Higher	ID ALLSITES Facility Id: 2011BAZ5567		
711 NE > 1 2.403 mi. 12690 ft.	KOOTENAI CNTY SHERIFF DEPT 5500 N GOVT WAY COEUR D ALENE, ID Click here for full text details	ID ALLSITES	S113713686 N/A
Relative: Higher	ID ALLSITES Facility Id: 2011BAZ3821		

MAP FINDINGS

Map ID			
Direction			
Distance			
Elevation			
Site		Database(s)	EDR ID Number EPA ID Number

712	COEUR D ALENE FIRE DEPART	ID ALLSITES	S108274072
SE	320 FOSTER		N/A
> 1	COEUR D ALENE, ID		
2.409 mi.			
12721 ft.			

[Click here for full text details](#)

Relative:
Higher
ID ALLSITES
Facility Id: 2011BAZ1399

EU713	ALLIED WELDERY LLC	ID ALLSITES	S117553148
SE	418 N 2ND ST		N/A
> 1	COEUR D ALENE, ID		
2.420 mi.			
12777 ft.			

[Click here for full text details](#)

Relative:
Higher
ID ALLSITES
Facility Id: 2011BAZ576

EV714	CONOCO/MODERN RADIATOR	ID ALLSITES	U003723899
SE	105 W SHERMAN AVE	ID LUST	N/A
> 1	COEUR D ALENE, ID 83814	ID UST	
2.435 mi.		ID SPILLS	
12856 ft.		ID Financial Assurance	

[Click here for full text details](#)

Relative:
Higher
ID ALLSITES
Facility Id: 2011BAZ1502

ID LUST
Status: Site Cleanup Completed
Facility Id: 1-280028
Cleanup Date: 06/09/1993

ID UST
Facility Id: 1-280028
Tank Status: Closed

ID SPILLS
Close Date: 6/9/1993

ID Financial Assurance
Facility Id: 1-280028
Facility Status: Closure

MAP FINDINGS

Map ID Direction Distance Elevation	Site	Database(s)	EDR ID Number EPA ID Number
EV715 SE > 1 2.460 mi. 12990 ft.	COEUR D ALENE LAKESIDE REVITALIZATION 101 E LAKESIDE COEUR D ALENE, ID Click here for full text details	ID ALLSITES	S113716081 N/A
Relative: Higher	ID ALLSITES Facility Id: 2013BAZ114		
716 SE > 1 2.474 mi. 13064 ft.	AAMCO TRANSMISSION CDA 415 N 3RD ST COEUR D ALENE, ID Click here for full text details	ID ALLSITES	S108273450 N/A
Relative: Higher	ID ALLSITES Facility Id: 2011BAZ92		
EV717 SE > 1 2.475 mi. 13066 ft.	COEUR D ALENE CITY FIRST AVE 115 N FIRST AVE COEUR D ALENE, ID Click here for full text details	ID ALLSITES	S113712615 N/A
Relative: Higher	ID ALLSITES Facility Id: 2011BAZ1396		
718 NE > 1 2.475 mi. 13067 ft.	COOPERATIVE SUPPLY INC 5831 N GOVT WAY COEUR D ALENE, ID Click here for full text details	ID ALLSITES	S113712680 N/A
Relative: Higher	ID ALLSITES Facility Id: 2011BAZ1541		
719 NE > 1 2.479 mi. 13091 ft.	PLUMB CO SUPPLY 155 E DALTON COEUR D ALENE, ID Click here for full text details	ID ALLSITES	S108275578 N/A
Relative: Higher	ID ALLSITES Facility Id: 2011BAZ5173		

MAP FINDINGS

Map ID			EDR ID Number
Direction			EPA ID Number
Distance			
Elevation	Site	Database(s)	

<p>720 ESE > 1 2.489 mi. 13140 ft.</p> <p>Relative: Higher</p>	<p>ACTION AUTO 1524 N 9TH ST COEUR D ALENE, ID</p> <p>Click here for full text details</p> <p>ID ALLSITES Facility Id: 2013BAZ105</p>	<p>ID ALLSITES</p>	<p>S111009399 N/A</p>
---	---	---------------------------	----------------------------------

<p>721 SE > 1 2.499 mi. 13195 ft.</p> <p>Relative: Higher</p>	<p>DONALD P CAMPBELL 518 4TH ST COEUR D ALENE, ID</p> <p>Click here for full text details</p> <p>ID ALLSITES Facility Id: 2011BAZ1847</p>	<p>ID ALLSITES</p>	<p>S108274238 N/A</p>
--	---	---------------------------	----------------------------------

GOVERNMENT RECORDS SEARCHED / DATA CURRENCY TRACKING

St	Acronym	Full Name	Government Agency	Gov Date	Arvl. Date	Active Date
ID	AIRS	Permitted Sources & Emissions Listing	Department of Environmental Quality	04/03/2014	04/04/2014	05/07/2014
ID	ALLSITES	Remediation Database	Department of Environmental Quality	03/10/2015	03/10/2015	03/20/2015
ID	BROWNFIELDS	Brownfields Inventory	Department of Environmental Quality	03/10/2015	03/11/2015	03/20/2015
ID	CDL	Clandestine Drug Labs	Idaho State Police	07/22/2010	10/01/2010	10/29/2010
ID	CDL 2	Clandestine Drug (Meth) Laboratory Site Property List	Dept of Health & Welfare	01/26/2015	03/11/2015	03/20/2015
ID	DRYCLEANERS	Drycleaner Listing	Department of Environmental Quality	07/06/2009	07/13/2009	07/28/2009
ID	Financial Assurance 1	Financial Assurance Information Listing	Department of Environmental Quality	11/04/2014	11/10/2014	12/18/2014
ID	Financial Assurance 2	Financial Assurance Information Listing	Department of Environmental Quality	01/06/2015	01/08/2015	02/12/2015
ID	HISTORICAL LANDFILL	Idaho Historical Landfills	Department of Environmental Quality	07/10/1997	02/21/2002	03/27/2002
ID	INST CONTROL	Sites with Institutional Controls Restricting Use	Department of Environmental Quality	03/11/2015	03/12/2015	03/19/2015
ID	LAST	Leaking Aboveground Storage Tanks	Department of Environmental Quality	06/20/2011	06/22/2011	06/30/2011
ID	LUST	Leaking Underground Storage Tank Sites	Department of Environmental Quality	01/05/2015	01/07/2015	02/12/2015
ID	RGA LF	Recovered Government Archive Solid Waste Facilities List	Department of Environmental Quality		07/01/2013	01/17/2014
ID	RGA LUST	Recovered Government Archive Leaking Underground Storage Tan	Department of Environmental Quality		07/01/2013	01/03/2014
ID	SHWS	This state does not maintain a SHWS list. See the Federal CE	Department of Environmental Quality			
ID	SPILLS	Spills Data	Department of Environmental Quality	06/20/2011	06/22/2011	06/30/2011
ID	SPILLS 90	SPILLS90 data from FirstSearch	FirstSearch	06/01/2006	01/03/2013	03/06/2013
ID	SWF/LF	Solid Waste Landfills	Department of Environmental Quality	03/10/2015	03/11/2015	03/20/2015
ID	SWTIRE	Waste Tire Collection Sites	Department of Environmental Quality	03/15/2002	09/16/2004	11/02/2004
ID	TIER 2	Tier 2 Data Listing	Bureau of Homeland Security	12/31/2011	05/25/2012	06/19/2012
ID	UIC	Underground Injection Wells Database Listing	Department of Water Resources	01/26/2015	01/27/2015	02/12/2015
ID	UST	Registered Underground Storage Tanks in Idaho	Department of Environmental Quality	01/05/2015	01/07/2015	02/12/2015
ID	VCP	Voluntary Cleanup Program Sites	Department of Environmental Quality	03/10/2015	03/11/2015	03/20/2015
US	2020 COR ACTION	2020 Corrective Action Program List	Environmental Protection Agency	04/22/2013	03/03/2015	03/09/2015
US	BRS	Biennial Reporting System	EPA/NTIS	12/31/2011	02/26/2013	04/19/2013
US	CERCLIS	Comprehensive Environmental Response, Compensation, and Liab	EPA	10/25/2013	11/11/2013	02/13/2014
US	CERCLIS-NFRAP	CERCLIS No Further Remedial Action Planned	EPA	10/25/2013	11/11/2013	02/13/2014
US	COAL ASH DOE	Steam-Electric Plant Operation Data	Department of Energy	12/31/2005	08/07/2009	10/22/2009
US	COAL ASH EPA	Coal Combustion Residues Surface Impoundments List	Environmental Protection Agency	07/01/2014	09/10/2014	10/20/2014
US	CONSENT	Superfund (CERCLA) Consent Decrees	Department of Justice, Consent Decree Library	01/23/2015	02/13/2015	03/09/2015
US	CORRACTS	Corrective Action Report	EPA	12/09/2014	12/29/2014	01/29/2015
US	DEBRIS REGION 9	Torres Martinez Reservation Illegal Dump Site Locations	EPA, Region 9	01/12/2009	05/07/2009	09/21/2009
US	DELISTED NPL	National Priority List Deletions	EPA	12/16/2014	01/08/2015	02/09/2015
US	DOD	Department of Defense Sites	USGS	12/31/2005	11/10/2006	01/11/2007
US	DOT OPS	Incident and Accident Data	Department of Transportation, Office of Pipeli	07/31/2012	08/07/2012	09/18/2012
US	EDR MGP	EDR Proprietary Manufactured Gas Plants	EDR, Inc.			
US	EDR US Hist Auto Stat	EDR Exclusive Historic Gas Stations	EDR, Inc.			
US	EDR US Hist Cleaners	EDR Exclusive Historic Dry Cleaners	EDR, Inc.			
US	EPA WATCH LIST	EPA WATCH LIST	Environmental Protection Agency	08/30/2013	03/21/2014	06/17/2014
US	ERNS	Emergency Response Notification System	National Response Center, United States Coast	09/29/2014	09/30/2014	11/06/2014
US	FEDERAL FACILITY	Federal Facility Site Information listing	Environmental Protection Agency	07/21/2014	10/07/2014	10/20/2014
US	FEDLAND	Federal and Indian Lands	U.S. Geological Survey	12/31/2005	02/06/2006	01/11/2007
US	FEMA UST	Underground Storage Tank Listing	FEMA	01/01/2010	02/16/2010	04/12/2010
US	FINDS	Facility Index System/Facility Registry System	EPA	01/18/2015	02/27/2015	03/25/2015
US	FTTS	FIFRA/ TSCA Tracking System - FIFRA (Federal Insecticide, Fu	EPA/Office of Prevention, Pesticides and Toxi	04/09/2009	04/16/2009	05/11/2009
US	FTTS INSP	FIFRA/ TSCA Tracking System - FIFRA (Federal Insecticide, Fu	EPA	04/09/2009	04/16/2009	05/11/2009
US	FUDS	Formerly Used Defense Sites	U.S. Army Corps of Engineers	06/06/2014	09/10/2014	09/18/2014

GOVERNMENT RECORDS SEARCHED / DATA CURRENCY TRACKING

St	Acronym	Full Name	Government Agency	Gov Date	Arvl. Date	Active Date
US	HIST FTTS	FIFRA/TSCA Tracking System Administrative Case Listing	Environmental Protection Agency	10/19/2006	03/01/2007	04/10/2007
US	HIST FTTS INSP	FIFRA/TSCA Tracking System Inspection & Enforcement Case Lis	Environmental Protection Agency	10/19/2006	03/01/2007	04/10/2007
US	HMIRS	Hazardous Materials Information Reporting System	U.S. Department of Transportation	12/29/2014	12/30/2014	03/09/2015
US	ICIS	Integrated Compliance Information System	Environmental Protection Agency	01/23/2015	02/06/2015	03/09/2015
US	INDIAN LUST R1	Leaking Underground Storage Tanks on Indian Land	EPA Region 1	02/01/2013	05/01/2013	11/01/2013
US	INDIAN LUST R10	Leaking Underground Storage Tanks on Indian Land	EPA Region 10	02/03/2015	02/12/2015	03/13/2015
US	INDIAN LUST R4	Leaking Underground Storage Tanks on Indian Land	EPA Region 4	09/30/2014	03/03/2015	03/13/2015
US	INDIAN LUST R5	Leaking Underground Storage Tanks on Indian Land	EPA, Region 5	01/30/2015	02/05/2015	03/09/2015
US	INDIAN LUST R6	Leaking Underground Storage Tanks on Indian Land	EPA Region 6	01/23/2015	02/10/2015	03/13/2015
US	INDIAN LUST R7	Leaking Underground Storage Tanks on Indian Land	EPA Region 7	09/23/2014	11/25/2014	01/29/2015
US	INDIAN LUST R8	Leaking Underground Storage Tanks on Indian Land	EPA Region 8	01/28/2015	01/30/2015	03/13/2015
US	INDIAN LUST R9	Leaking Underground Storage Tanks on Indian Land	Environmental Protection Agency	01/08/2015	01/08/2015	02/09/2015
US	INDIAN ODI	Report on the Status of Open Dumps on Indian Lands	Environmental Protection Agency	12/31/1998	12/03/2007	01/24/2008
US	INDIAN RESERV	Indian Reservations	USGS	12/31/2005	12/08/2006	01/11/2007
US	INDIAN UST R1	Underground Storage Tanks on Indian Land	EPA, Region 1	02/01/2013	05/01/2013	01/27/2014
US	INDIAN UST R10	Underground Storage Tanks on Indian Land	EPA Region 10	02/03/2015	02/12/2015	03/13/2015
US	INDIAN UST R4	Underground Storage Tanks on Indian Land	EPA Region 4	09/30/2014	03/03/2015	03/13/2015
US	INDIAN UST R5	Underground Storage Tanks on Indian Land	EPA Region 5	01/30/2015	02/05/2015	03/13/2015
US	INDIAN UST R6	Underground Storage Tanks on Indian Land	EPA Region 6	01/23/2015	02/13/2015	03/13/2015
US	INDIAN UST R7	Underground Storage Tanks on Indian Land	EPA Region 7	09/23/2014	11/25/2014	01/29/2015
US	INDIAN UST R8	Underground Storage Tanks on Indian Land	EPA Region 8	01/29/2015	01/30/2015	03/13/2015
US	INDIAN UST R9	Underground Storage Tanks on Indian Land	EPA Region 9	12/14/2014	02/13/2015	03/13/2015
US	INDIAN VCP R1	Voluntary Cleanup Priority Listing	EPA, Region 1	09/29/2014	10/01/2014	11/06/2014
US	INDIAN VCP R7	Voluntary Cleanup Priority Lisiting	EPA, Region 7	03/20/2008	04/22/2008	05/19/2008
US	LEAD SMELTER 1	Lead Smelter Sites	Environmental Protection Agency	11/25/2014	11/26/2014	01/29/2015
US	LEAD SMELTER 2	Lead Smelter Sites	American Journal of Public Health	04/05/2001	10/27/2010	12/02/2010
US	LIENS 2	CERCLA Lien Information	Environmental Protection Agency	02/18/2014	03/18/2014	04/24/2014
US	LUCIS	Land Use Control Information System	Department of the Navy	12/03/2014	12/12/2014	01/29/2015
US	MLTS	Material Licensing Tracking System	Nuclear Regulatory Commission	12/29/2014	01/08/2015	01/29/2015
US	NPL	National Priority List	EPA	12/16/2014	01/08/2015	02/09/2015
US	NPL LIENS	Federal Superfund Liens	EPA	10/15/1991	02/02/1994	03/30/1994
US	ODI	Open Dump Inventory	Environmental Protection Agency	06/30/1985	08/09/2004	09/17/2004
US	PADS	PCB Activity Database System	EPA	07/01/2014	10/15/2014	11/17/2014
US	PCB TRANSFORMER	PCB Transformer Registration Database	Environmental Protection Agency	02/01/2011	10/19/2011	01/10/2012
US	PRP	Potentially Responsible Parties	EPA	10/25/2013	10/17/2014	10/20/2014
US	Proposed NPL	Proposed National Priority List Sites	EPA	12/16/2014	01/08/2015	02/09/2015
US	RAATS	RCRA Administrative Action Tracking System	EPA	04/17/1995	07/03/1995	08/07/1995
US	RADINFO	Radiation Information Database	Environmental Protection Agency	02/27/2015	02/27/2015	03/25/2015
US	RCRA NonGen / NLR	RCRA - Non Generators	Environmental Protection Agency	12/09/2014	12/29/2014	01/29/2015
US	RCRA-CESQG	RCRA - Conditionally Exempt Small Quantity Generators	Environmental Protection Agency	12/09/2014	12/29/2014	01/29/2015
US	RCRA-LQG	RCRA - Large Quantity Generators	Environmental Protection Agency	12/09/2014	12/29/2014	01/29/2015
US	RCRA-SQG	RCRA - Small Quantity Generators	Environmental Protection Agency	12/09/2014	12/29/2014	01/29/2015
US	RCRA-TSDF	RCRA - Treatment, Storage and Disposal	Environmental Protection Agency	12/09/2014	12/29/2014	01/29/2015
US	RMP	Risk Management Plans	Environmental Protection Agency	02/01/2015	02/13/2015	03/25/2015
US	ROD	Records Of Decision	EPA	11/25/2013	12/12/2013	02/24/2014
US	SCRD DRYCLEANERS	State Coalition for Remediation of Drycleaners Listing	Environmental Protection Agency	03/07/2011	03/09/2011	05/02/2011
US	SSTS	Section 7 Tracking Systems	EPA	12/31/2009	12/10/2010	02/25/2011

GOVERNMENT RECORDS SEARCHED / DATA CURRENCY TRACKING

St	Acronym	Full Name	Government Agency	Gov Date	Arvl. Date	Active Date
US	TRIS	Toxic Chemical Release Inventory System	EPA	12/31/2011	07/31/2013	09/13/2013
US	TSCA	Toxic Substances Control Act	EPA	12/31/2012	01/15/2015	01/29/2015
US	UMTRA	Uranium Mill Tailings Sites	Department of Energy	09/14/2010	10/07/2011	03/01/2012
US	US AIRS (AFS)	Aerometric Information Retrieval System Facility Subsystem (EPA	10/16/2014	10/31/2014	11/17/2014
US	US AIRS MINOR	Air Facility System Data	EPA	10/16/2014	10/31/2014	11/17/2014
US	US BROWNFIELDS	A Listing of Brownfields Sites	Environmental Protection Agency	12/22/2014	12/22/2014	01/29/2015
US	US CDL	Clandestine Drug Labs	Drug Enforcement Administration	02/25/2015	03/10/2015	03/25/2015
US	US ENG CONTROLS	Engineering Controls Sites List	Environmental Protection Agency	09/18/2014	09/19/2014	10/20/2014
US	US FIN ASSUR	Financial Assurance Information	Environmental Protection Agency	03/09/2015	03/10/2015	03/25/2015
US	US HIST CDL	National Clandestine Laboratory Register	Drug Enforcement Administration	02/25/2015	03/10/2015	03/25/2015
US	US INST CONTROL	Sites with Institutional Controls	Environmental Protection Agency	09/18/2014	09/19/2014	10/20/2014
US	US MINES	Mines Master Index File	Department of Labor, Mine Safety and Health A	12/30/2014	12/31/2014	01/29/2015
NY	NY MANIFEST	Facility and Manifest Data	Department of Environmental Conservation	01/01/2015	02/04/2015	02/27/2015
US	Oil/Gas Pipelines	GeoData Digital Line Graphs from 1:100,000-Scale Maps	USGS			
US	AHA Hospitals	Sensitive Receptor: AHA Hospitals	American Hospital Association, Inc.			
US	Medical Centers	Sensitive Receptor: Medical Centers	Centers for Medicare & Medicaid Services			
US	Nursing Homes	Sensitive Receptor: Nursing Homes	National Institutes of Health			
US	Public Schools	Sensitive Receptor: Public Schools	National Center for Education Statistics			
US	Private Schools	Sensitive Receptor: Private Schools	National Center for Education Statistics			
ID	Daycare Centers	Sensitive Receptor: Day Care List	Department of Health and Welfare			
US	Flood Zones	100-year and 500-year flood zones	Emergency Management Agency (FEMA)			
US	NWI	National Wetlands Inventory	U.S. Fish and Wildlife Service			
ID	State Wetlands	Wetlands Inventory	Department of Water Resources			
US	USGS 7.5' Topographic Map	Scanned Digital USGS 7.5' Topographic Map (DRG)	USGS			

STREET AND ADDRESS INFORMATION

© 2010 Tele Atlas North America, Inc. All rights reserved. This material is proprietary and the subject of copyright protection and other intellectual property rights owned by or licensed to Tele Atlas North America, Inc. The use of this material is subject to the terms of a license agreement. You will be held liable for any unauthorized copying or disclosure of this material.

GEOCHECK[®] - PHYSICAL SETTING SOURCE ADDENDUM

TARGET PROPERTY ADDRESS

CDA BNSF RAILROAD CORRIDOR
HIGHWAY 95/RAILROAD
COEUR D ALENE, ID 83814

TARGET PROPERTY COORDINATES

Latitude (North):	47.6984 - 47° 41' 54.24"
Longitude (West):	116.8245 - 116° 49' 28.20"
Universal Tranverse Mercator:	Zone 11
UTM X (Meters):	513168.0
UTM Y (Meters):	5282575.5
Elevation:	2133 ft. above sea level

USGS TOPOGRAPHIC MAP

Target Property Map:	47116-F7 COEUR D'ALENE, ID
Most Recent Revision:	1981

EDR's GeoCheck Physical Setting Source Addendum is provided to assist the environmental professional in forming an opinion about the impact of potential contaminant migration.

Assessment of the impact of contaminant migration generally has two principal investigative components:

1. Groundwater flow direction, and
2. Groundwater flow velocity.

Groundwater flow direction may be impacted by surface topography, hydrology, hydrogeology, characteristics of the soil, and nearby wells. Groundwater flow velocity is generally impacted by the nature of the geologic strata.

GEOCHECK® - PHYSICAL SETTING SOURCE SUMMARY

GROUNDWATER FLOW DIRECTION INFORMATION

Groundwater flow direction for a particular site is best determined by a qualified environmental professional using site-specific well data. If such data is not reasonably ascertainable, it may be necessary to rely on other sources of information, such as surface topographic information, hydrologic information, hydrogeologic data collected on nearby properties, and regional groundwater flow information (from deep aquifers).

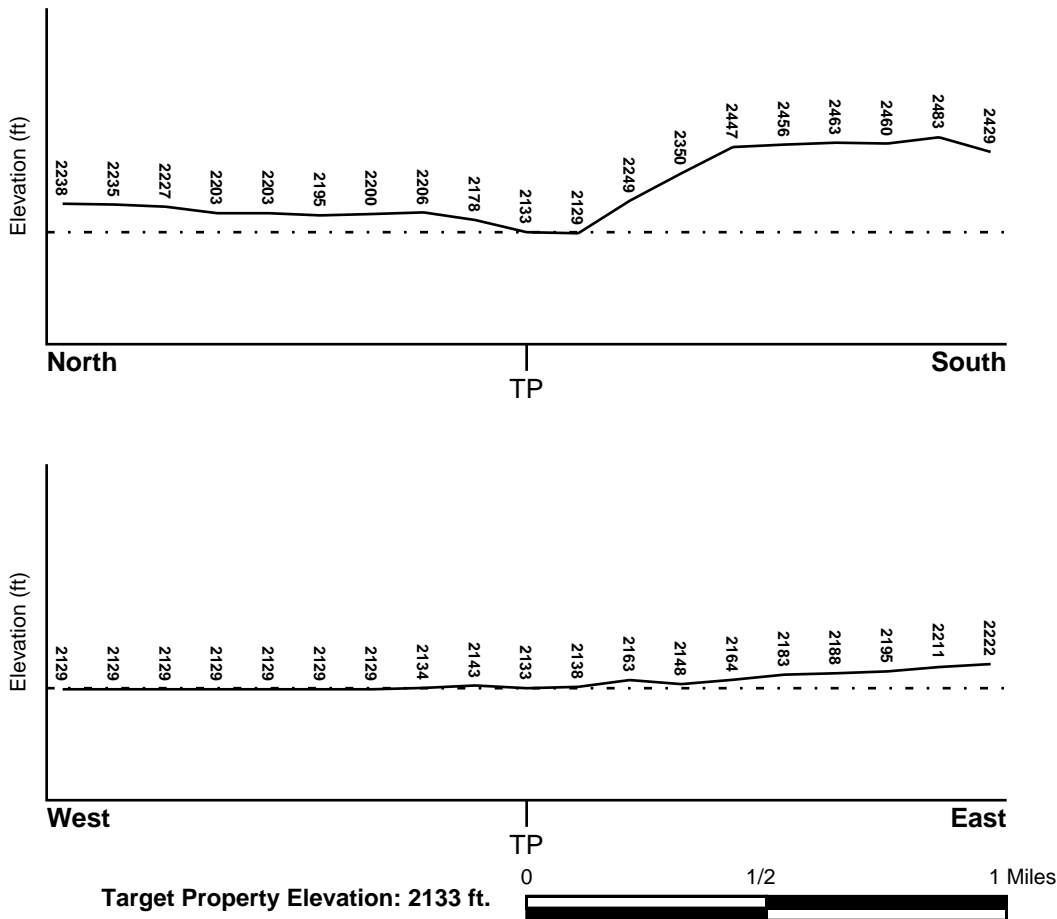
TOPOGRAPHIC INFORMATION

Surface topography may be indicative of the direction of surficial groundwater flow. This information can be used to assist the environmental professional in forming an opinion about the impact of nearby contaminated properties or, should contamination exist on the target property, what downgradient sites might be impacted.

TARGET PROPERTY TOPOGRAPHY

General Topographic Gradient: General NNW

SURROUNDING TOPOGRAPHY: ELEVATION PROFILES



Source: Topography has been determined from the USGS 7.5' Digital Elevation Model and should be evaluated on a relative (not an absolute) basis. Relative elevation information between sites of close proximity should be field verified.

GEOCHECK® - PHYSICAL SETTING SOURCE SUMMARY

HYDROLOGIC INFORMATION

Surface water can act as a hydrologic barrier to groundwater flow. Such hydrologic information can be used to assist the environmental professional in forming an opinion about the impact of nearby contaminated properties or, should contamination exist on the target property, what downgradient sites might be impacted.

Refer to the Physical Setting Source Map following this summary for hydrologic information (major waterways and bodies of water).

FEMA FLOOD ZONE

<u>Target Property County</u> KOOTENAI, ID	<u>FEMA Flood Electronic Data</u> YES - refer to the Overview Map and Detail Map
Flood Plain Panel at Target Property:	16055C - FEMA DFIRM Flood data
Additional Panels in search area:	Not Reported

NATIONAL WETLAND INVENTORY

<u>NWI Quad at Target Property</u> COEUR DALENE	<u>NWI Electronic Data Coverage</u> YES - refer to the Overview Map and Detail Map
--	---

HYDROGEOLOGIC INFORMATION

Hydrogeologic information obtained by installation of wells on a specific site can often be an indicator of groundwater flow direction in the immediate area. Such hydrogeologic information can be used to assist the environmental professional in forming an opinion about the impact of nearby contaminated properties or, should contamination exist on the target property, what downgradient sites might be impacted.

AQUIFLOW®

Search Radius: 1.000 Mile.

EDR has developed the AQUIFLOW Information System to provide data on the general direction of groundwater flow at specific points. EDR has reviewed reports submitted by environmental professionals to regulatory authorities at select sites and has extracted the date of the report, groundwater flow direction as determined hydrogeologically, and the depth to water table.

<u>MAP ID</u>	<u>LOCATION FROM TP</u>	<u>GENERAL DIRECTION GROUNDWATER FLOW</u>
Not Reported		

GEOCHECK® - PHYSICAL SETTING SOURCE SUMMARY

GROUNDWATER FLOW VELOCITY INFORMATION

Groundwater flow velocity information for a particular site is best determined by a qualified environmental professional using site specific geologic and soil strata data. If such data are not reasonably ascertainable, it may be necessary to rely on other sources of information, including geologic age identification, rock stratigraphic unit and soil characteristics data collected on nearby properties and regional soil information. In general, contaminant plumes move more quickly through sandy-gravelly types of soils than silty-clayey types of soils.

GEOLOGIC INFORMATION IN GENERAL AREA OF TARGET PROPERTY

Geologic information can be used by the environmental professional in forming an opinion about the relative speed at which contaminant migration may be occurring.

ROCK STRATIGRAPHIC UNIT

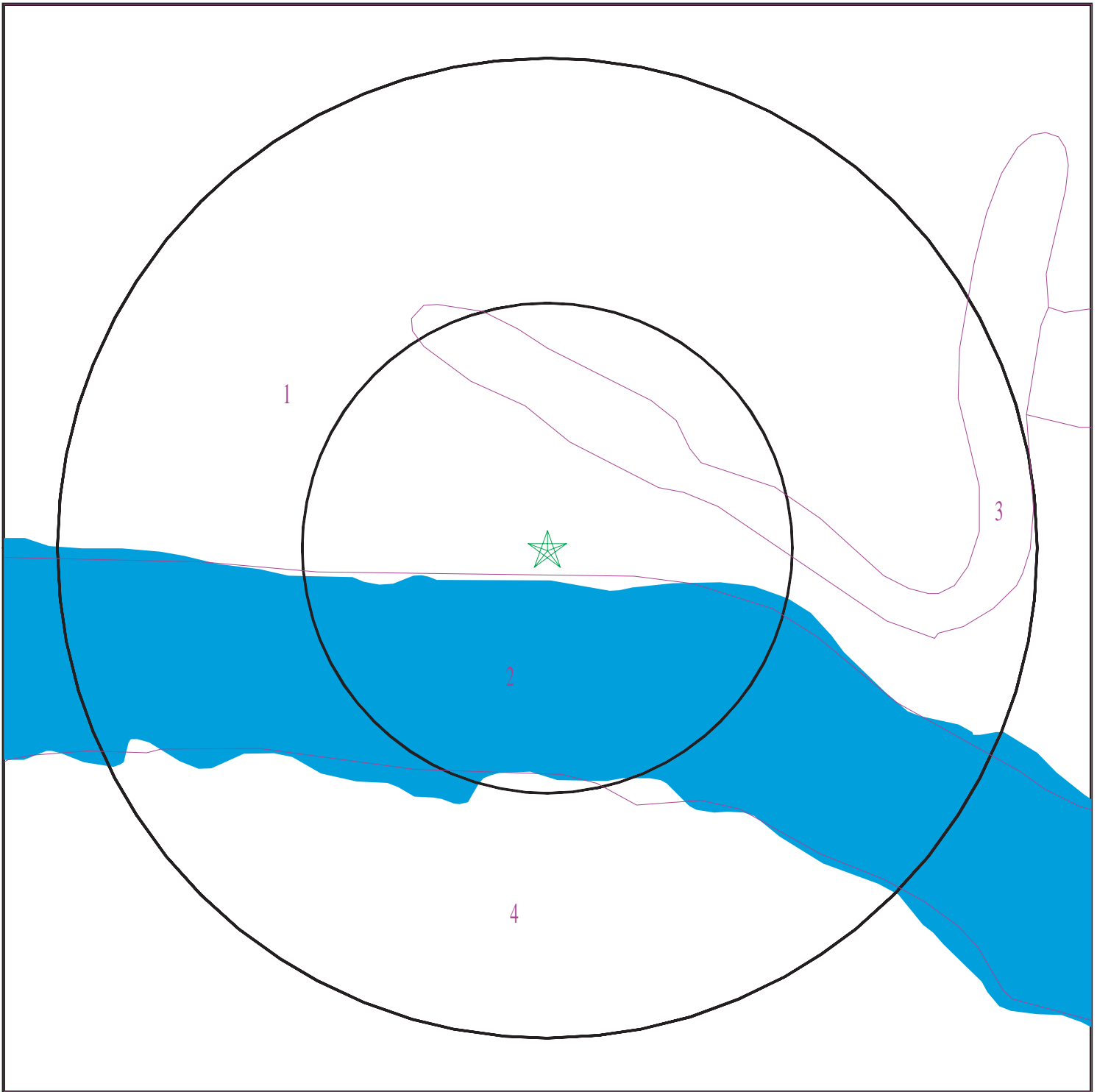
Era: Cenozoic
System: Tertiary
Series: Miocene volcanic rocks
Code: Tmv (*decoded above as Era, System & Series*)

GEOLOGIC AGE IDENTIFICATION

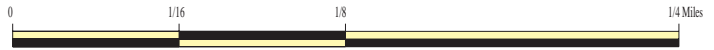
Category: Volcanic Rocks

Geologic Age and Rock Stratigraphic Unit Source: P.G. Schruben, R.E. Arndt and W.J. Bawiec, Geology of the Conterminous U.S. at 1:2,500,000 Scale - a digital representation of the 1974 P.B. King and H.M. Beikman Map, USGS Digital Data Series DDS - 11 (1994).

SSURGO SOIL MAP - 4267203.2s



- ★ Target Property
- ∩ SSURGO Soil
- ∩ Water



SITE NAME: CDA BNSF Railroad Corridor
ADDRESS: Highway 95/Railroad
Coeur D Alene ID 83814
LAT/LONG: 47.6984 / 116.8245

CLIENT: Terra Graphics
CONTACT: Rachel Gibeault
INQUIRY #: 4267203.2s
DATE: April 16, 2015 10:02 pm

GEOCHECK® - PHYSICAL SETTING SOURCE SUMMARY

DOMINANT SOIL COMPOSITION IN GENERAL AREA OF TARGET PROPERTY

The U.S. Department of Agriculture's (USDA) Soil Conservation Service (SCS) leads the National Cooperative Soil Survey (NCSS) and is responsible for collecting, storing, maintaining and distributing soil survey information for privately owned lands in the United States. A soil map in a soil survey is a representation of soil patterns in a landscape. The following information is based on Soil Conservation Service SSURGO data.

Soil Map ID: 1

Soil Component Name: McGuire

Soil Surface Texture: gravelly sandy loam

Hydrologic Group: Class B - Moderate infiltration rates. Deep and moderately deep, moderately well and well drained soils with moderately coarse textures.

Soil Drainage Class: Somewhat excessively drained

Hydric Status: Not hydric

Corrosion Potential - Uncoated Steel: Moderate

Depth to Bedrock Min: > 0 inches

Depth to Watertable Min: > 0 inches

Soil Layer Information							
Layer	Boundary		Soil Texture Class	Classification		Saturated hydraulic conductivity micro m/sec	Soil Reaction (pH)
	Upper	Lower		AASHTO Group	Unified Soil		
1	0 inches	7 inches	gravelly sandy loam	Not reported	Not reported	Max: 42.34 Min: 14.11	Max: 7.3 Min: 6.1
2	7 inches	22 inches	very gravelly sandy loam	Not reported	Not reported	Max: 42.34 Min: 14.11	Max: 7.3 Min: 6.1
3	22 inches	25 inches	extremely gravelly coarse sandy loam	Not reported	Not reported	Max: 42.34 Min: 14.11	Max: 7.3 Min: 6.1
4	25 inches	59 inches	extremely gravelly coarse sand	Not reported	Not reported	Max: 141.14 Min: 141.14	Max: 7.3 Min: 6.1

Soil Map ID: 2

Soil Component Name: Water

Soil Surface Texture: gravelly sandy loam

Hydrologic Group: Class B - Moderate infiltration rates. Deep and moderately deep, moderately well and well drained soils with moderately coarse textures.

Soil Drainage Class:

GEOCHECK® - PHYSICAL SETTING SOURCE SUMMARY

Hydric Status: Not hydric

Corrosion Potential - Uncoated Steel: Not Reported

Depth to Bedrock Min: > 0 inches

Depth to Watertable Min: > 0 inches

No Layer Information available.

Soil Map ID: 3

Soil Component Name: McGuire

Soil Surface Texture: gravelly sandy loam

Hydrologic Group: Class B - Moderate infiltration rates. Deep and moderately deep, moderately well and well drained soils with moderately coarse textures.

Soil Drainage Class: Somewhat excessively drained

Hydric Status: Not hydric

Corrosion Potential - Uncoated Steel: Moderate

Depth to Bedrock Min: > 0 inches

Depth to Watertable Min: > 0 inches

Soil Layer Information							
Layer	Boundary		Soil Texture Class	Classification		Saturated hydraulic conductivity micro m/sec	Soil Reaction (pH)
	Upper	Lower		AASHTO Group	Unified Soil		
1	0 inches	7 inches	gravelly sandy loam	Not reported	Not reported	Max: 42.34 Min: 14.11	Max: 7.3 Min: 6.1
2	7 inches	22 inches	very gravelly sandy loam	Not reported	Not reported	Max: 42.34 Min: 14.11	Max: 7.3 Min: 6.1
3	22 inches	25 inches	extremely gravelly coarse sandy loam	Not reported	Not reported	Max: 42.34 Min: 14.11	Max: 7.3 Min: 6.1
4	25 inches	59 inches	extremely gravelly coarse sand	Not reported	Not reported	Max: 141.14 Min: 141.14	Max: 7.3 Min: 6.1

GEOCHECK® - PHYSICAL SETTING SOURCE SUMMARY

Soil Map ID: 4

Soil Component Name: Blinn

Soil Surface Texture: stony loam

Hydrologic Group: Class C - Slow infiltration rates. Soils with layers impeding downward movement of water, or soils with moderately fine or fine textures.

Soil Drainage Class: Well drained

Hydric Status: Not hydric

Corrosion Potential - Uncoated Steel: Moderate

Depth to Bedrock Min: > 77 inches

Depth to Watertable Min: > 0 inches

Soil Layer Information							
Layer	Boundary		Soil Texture Class	Classification		Saturated hydraulic conductivity micro m/sec	Soil Reaction (pH)
	Upper	Lower		AASHTO Group	Unified Soil		
1	0 inches	9 inches	stony loam	Not reported	Not reported	Max: 14.11 Min: 4	Max: 7.3 Min: 6.6
2	9 inches	20 inches	stony loam	Not reported	Not reported	Max: 14.11 Min: 4	Max: 7.3 Min: 6.6
3	20 inches	29 inches	very stony loam	Not reported	Not reported	Max: 14.11 Min: 4	Max: 7.3 Min: 6.6
4	29 inches	33 inches	unweathered bedrock	Not reported	Not reported	Max: Min:	Max: Min:

LOCAL / REGIONAL WATER AGENCY RECORDS

EDR Local/Regional Water Agency records provide water well information to assist the environmental professional in assessing sources that may impact ground water flow direction, and in forming an opinion about the impact of contaminant migration on nearby drinking water wells.

WELL SEARCH DISTANCE INFORMATION

<u>DATABASE</u>	<u>SEARCH DISTANCE (miles)</u>
Federal USGS	3.000
Federal FRDS PWS	Nearest PWS within 2.000 miles
State Database	3.000

GEOCHECK® - PHYSICAL SETTING SOURCE SUMMARY

FEDERAL USGS WELL INFORMATION

MAP ID	WELL ID	LOCATION FROM TP
4	USGS40000293704	1/4 - 1/2 Mile NW
7	USGS40000293711	1/4 - 1/2 Mile NNE
B18	USGS40000293732	1/2 - 1 Mile NNE
40	USGS40000294032	1/2 - 1 Mile ENE
H48	USGS40000293739	1 - 2 Miles NE
50	USGS40000293692	1 - 2 Miles East
51	USGS40000293706	1 - 2 Miles WNW
K62	USGS40000293760	1 - 2 Miles NNW
L66	USGS40000293708	1 - 2 Miles WNW
O79	USGS40000293749	1 - 2 Miles North
85	USGS40000293750	1 - 2 Miles North
O87	USGS40000293754	1 - 2 Miles North
99	USGS40000293714	1 - 2 Miles WNW
X119	USGS40000293757	1 - 2 Miles North
AD156	USGS40000293698	1 - 2 Miles West
AE159	USGS40000293717	1 - 2 Miles WNW
AG165	USGS40000293731	1 - 2 Miles ENE
AH167	USGS40000293753	1 - 2 Miles NNE
AI178	USGS40000293743	1 - 2 Miles NE
229	USGS40000293699	1 - 2 Miles West
AX235	USGS40000293720	1 - 2 Miles WNW
BA284	USGS40000293772	1 - 2 Miles NNW
BD291	USGS40000293673	1 - 2 Miles ESE
BK340	USGS40000293769	1 - 2 Miles NNW
BJ347	USGS40000293680	1 - 2 Miles East
349	USGS40000294696	1 - 2 Miles ESE
350	USGS40000293697	1 - 2 Miles West
351	USGS40000294697	1 - 2 Miles East
BO359	USGS40000293660	1 - 2 Miles ESE
BP367	USGS40000293703	2 - 3 Miles East
BQ372	USGS40000293723	2 - 3 Miles WNW
BS378	USGS40000293733	2 - 3 Miles WNW
BU384	USGS40000293764	2 - 3 Miles NW
BS387	USGS40000293734	2 - 3 Miles WNW
BZ406	USGS40000293786	2 - 3 Miles North
421	USGS40000293719	2 - 3 Miles WNW
CE429	USGS40000293759	2 - 3 Miles NE
CH439	USGS40000294701	2 - 3 Miles North
CP491	USGS40000293785	2 - 3 Miles NNE
CS502	USGS40000293777	2 - 3 Miles NE
CT504	USGS40000293776	2 - 3 Miles NW
CU507	USGS40000293751	2 - 3 Miles WNW
CW513	USGS40000293801	2 - 3 Miles North
517	USGS40000293784	2 - 3 Miles NNE
530	USGS40000293788	2 - 3 Miles NNW
DC534	USGS40000293802	2 - 3 Miles NNW
DH558	USGS40000293758	2 - 3 Miles WNW
621	USGS40000293654	2 - 3 Miles SE
624	USGS40000293791	2 - 3 Miles NW

FEDERAL FRDS PUBLIC WATER SUPPLY SYSTEM INFORMATION

MAP ID	WELL ID	LOCATION FROM TP
--------	---------	---------------------

GEOCHECK® - PHYSICAL SETTING SOURCE SUMMARY

FEDERAL FRDS PUBLIC WATER SUPPLY SYSTEM INFORMATION

MAP ID	WELL ID	LOCATION FROM TP
9	ID1280138	1/2 - 1 Mile East

Note: PWS System location is not always the same as well location.

STATE DATABASE WELL INFORMATION

MAP ID	WELL ID	LOCATION FROM TP
1	ID8000000010325	1/8 - 1/4 Mile SSW
2	ID8000000162263	1/4 - 1/2 Mile ESE
3	ID8000000007026	1/4 - 1/2 Mile East
5	ID8000000007846	1/4 - 1/2 Mile WSW
6	ID8000000009982	1/4 - 1/2 Mile ESE
8	ID8000000162254	1/2 - 1 Mile ENE
10	ID8000000145982	1/2 - 1 Mile SSE
A11	ID8000000008764	1/2 - 1 Mile East
A12	ID8000000110710	1/2 - 1 Mile East
A13	ID8000000129421	1/2 - 1 Mile East
A14	ID8000000068769	1/2 - 1 Mile East
A15	ID8000000073517	1/2 - 1 Mile East
16	ID8000000006500	1/2 - 1 Mile ESE
17	ID8000000008479	1/2 - 1 Mile ENE
B19	ID8000000006821	1/2 - 1 Mile NNE
C20	ID8000000128498	1/2 - 1 Mile East
21	ID8000000009981	1/2 - 1 Mile SSE
C22	ID8000000127943	1/2 - 1 Mile East
23	ID8000000166653	1/2 - 1 Mile SE
D24	ID8000000006849	1/2 - 1 Mile WSW
D25	ID8000000006557	1/2 - 1 Mile WSW
D26	ID8000000005358	1/2 - 1 Mile WSW
D27	ID8000000006858	1/2 - 1 Mile WSW
D28	ID8000000072318	1/2 - 1 Mile WSW
D29	ID8000000072301	1/2 - 1 Mile WSW
D30	ID8000000007568	1/2 - 1 Mile WSW
E31	ID8000000147173	1/2 - 1 Mile ESE
E32	ID8000000006573	1/2 - 1 Mile ESE
E33	ID8000000147814	1/2 - 1 Mile ESE
E34	ID8000000147201	1/2 - 1 Mile ESE
35	ID8000000008078	1/2 - 1 Mile NW
F36	ID8000000072191	1/2 - 1 Mile West
37	ID8000000008189	1/2 - 1 Mile West
F38	ID8000000161086	1/2 - 1 Mile West
39	ID8000000008672	1/2 - 1 Mile NNW
41	ID8000000006424	1/2 - 1 Mile SE
G42	ID8000000153153	1/2 - 1 Mile NE
G43	ID8000000153156	1/2 - 1 Mile NE
44	ID8000000159181	1/2 - 1 Mile ENE
G45	ID8000000153157	1/2 - 1 Mile NE
46	ID8000000008798	1/2 - 1 Mile SSE
47	ID8000000009698	1 - 2 Miles NW
H49	ID8000000009300	1 - 2 Miles NE

GEOCHECK® - PHYSICAL SETTING SOURCE SUMMARY

STATE DATABASE WELL INFORMATION

MAP ID	WELL ID	LOCATION FROM TP
I52	ID800000009009	1 - 2 Miles North
I53	ID800000009301	1 - 2 Miles North
I54	ID800000010052	1 - 2 Miles North
J55	ID800000009306	1 - 2 Miles SW
J56	ID800000008480	1 - 2 Miles SW
J57	ID800000009747	1 - 2 Miles SW
J58	ID800000010147	1 - 2 Miles SW
J59	ID800000009748	1 - 2 Miles SW
60	ID8000000077412	1 - 2 Miles SSW
K61	ID800000010320	1 - 2 Miles NNW
63	ID8000000148095	1 - 2 Miles WSW
64	ID8000000070575	1 - 2 Miles West
65	ID800000009980	1 - 2 Miles West
L67	ID800000010088	1 - 2 Miles WNW
L68	ID800000007439	1 - 2 Miles WNW
L69	ID8000000073165	1 - 2 Miles WNW
L70	ID8000000132476	1 - 2 Miles WNW
M71	ID8000000008544	1 - 2 Miles South
M72	ID800000009887	1 - 2 Miles South
N73	ID800000009105	1 - 2 Miles SSW
N74	ID800000009104	1 - 2 Miles SSW
N75	ID800000009107	1 - 2 Miles SSW
N76	ID800000009106	1 - 2 Miles SSW
77	ID800000007578	1 - 2 Miles NE
78	ID800000008655	1 - 2 Miles SSE
P80	ID800000008376	1 - 2 Miles SW
Q81	ID800000010279	1 - 2 Miles WNW
Q82	ID800000008168	1 - 2 Miles WNW
Q83	ID8000000136989	1 - 2 Miles WNW
Q84	ID800000010321	1 - 2 Miles WNW
P86	ID8000000155236	1 - 2 Miles SW
R88	ID8000000076543	1 - 2 Miles SE
R89	ID8000000111212	1 - 2 Miles SE
90	ID8000000074317	1 - 2 Miles SW
S91	ID8000000091398	1 - 2 Miles ESE
S92	ID8000000091401	1 - 2 Miles ESE
S93	ID8000000091402	1 - 2 Miles ESE
T94	ID800000008986	1 - 2 Miles WSW
T95	ID800000008179	1 - 2 Miles WSW
T96	ID800000009631	1 - 2 Miles WSW
T97	ID800000009630	1 - 2 Miles WSW
98	ID800000009985	1 - 2 Miles SSW
100	ID800000009541	1 - 2 Miles SSE
U101	ID800000008398	1 - 2 Miles South
U102	ID800000008162	1 - 2 Miles South
U103	ID800000007076	1 - 2 Miles South
U104	ID800000008520	1 - 2 Miles South
U105	ID8000000083569	1 - 2 Miles South
U106	ID800000009832	1 - 2 Miles South
U107	ID800000008878	1 - 2 Miles South
V108	ID8000000150159	1 - 2 Miles West
W109	ID800000006157	1 - 2 Miles West

GEOCHECK® - PHYSICAL SETTING SOURCE SUMMARY

STATE DATABASE WELL INFORMATION

MAP ID	WELL ID	LOCATION FROM TP
W110	ID8000000128378	1 - 2 Miles West
V111	ID8000000150270	1 - 2 Miles West
V112	ID8000000090673	1 - 2 Miles West
V113	ID8000000009621	1 - 2 Miles West
V114	ID8000000157341	1 - 2 Miles West
V115	ID8000000158215	1 - 2 Miles West
V116	ID8000000157705	1 - 2 Miles West
V117	ID8000000157343	1 - 2 Miles West
118	ID8000000008729	1 - 2 Miles NE
X120	ID8000000007034	1 - 2 Miles North
Y121	ID8000000007627	1 - 2 Miles South
Y122	ID8000000008876	1 - 2 Miles South
Y123	ID8000000008877	1 - 2 Miles South
Y124	ID8000000007585	1 - 2 Miles South
Y125	ID8000000006385	1 - 2 Miles South
Y126	ID8000000006979	1 - 2 Miles South
Y127	ID8000000007506	1 - 2 Miles South
Y128	ID8000000009984	1 - 2 Miles South
Y129	ID8000000069371	1 - 2 Miles South
Y130	ID8000000148984	1 - 2 Miles South
Y131	ID8000000009983	1 - 2 Miles South
Y132	ID8000000009170	1 - 2 Miles South
Y133	ID8000000009205	1 - 2 Miles South
Y134	ID8000000009206	1 - 2 Miles South
135	ID8000000159944	1 - 2 Miles North
Z136	ID8000000008728	1 - 2 Miles NE
Z137	ID8000000166136	1 - 2 Miles NE
138	ID8000000007760	1 - 2 Miles WNW
139	ID8000000162748	1 - 2 Miles West
140	ID8000000153880	1 - 2 Miles East
141	ID8000000154064	1 - 2 Miles East
142	ID8000000075394	1 - 2 Miles WSW
143	ID8000000007519	1 - 2 Miles West
144	ID8000000142960	1 - 2 Miles WSW
AA145	ID8000000006509	1 - 2 Miles SW
AA146	ID8000000007385	1 - 2 Miles SW
AA147	ID8000000008079	1 - 2 Miles SW
AB148	ID8000000008029	1 - 2 Miles ENE
AB149	ID8000000008030	1 - 2 Miles ENE
AB150	ID8000000008031	1 - 2 Miles ENE
AC151	ID8000000008751	1 - 2 Miles SW
AC152	ID8000000007391	1 - 2 Miles SW
AC153	ID8000000009255	1 - 2 Miles SW
AC154	ID8000000009308	1 - 2 Miles SW
AC155	ID8000000009307	1 - 2 Miles SW
AD157	ID8000000009645	1 - 2 Miles West
AE158	ID800000010072	1 - 2 Miles WNW
160	ID8000000008697	1 - 2 Miles SSE
161	ID8000000007967	1 - 2 Miles WNW
AF162	ID8000000074570	1 - 2 Miles WSW
163	ID8000000167897	1 - 2 Miles West
164	ID8000000074916	1 - 2 Miles WSW

GEOCHECK® - PHYSICAL SETTING SOURCE SUMMARY

STATE DATABASE WELL INFORMATION

MAP ID	WELL ID	LOCATION FROM TP
AG166	ID8000000069523	1 - 2 Miles ENE
AH168	ID8000000010170	1 - 2 Miles NNE
AF169	ID8000000009153	1 - 2 Miles WSW
AF170	ID8000000007020	1 - 2 Miles WSW
AF171	ID8000000006129	1 - 2 Miles WSW
AF172	ID8000000009648	1 - 2 Miles WSW
AF173	ID8000000071375	1 - 2 Miles WSW
AF174	ID8000000009795	1 - 2 Miles WSW
AF175	ID8000000009746	1 - 2 Miles WSW
176	ID8000000010326	1 - 2 Miles SSE
177	ID80000000138178	1 - 2 Miles SE
AI179	ID8000000006682	1 - 2 Miles NE
180	ID8000000005726	1 - 2 Miles North
181	ID80000000163747	1 - 2 Miles North
AJ182	ID8000000008790	1 - 2 Miles West
AJ183	ID80000000136437	1 - 2 Miles West
184	ID80000000167233	1 - 2 Miles North
185	ID8000000006724	1 - 2 Miles ENE
AK186	ID8000000006144	1 - 2 Miles West
AK187	ID8000000006805	1 - 2 Miles West
AK188	ID80000000094251	1 - 2 Miles West
AL189	ID8000000006943	1 - 2 Miles SSE
AL190	ID8000000006944	1 - 2 Miles SSE
AM191	ID8000000009158	1 - 2 Miles West
AM192	ID80000000143509	1 - 2 Miles West
AN193	ID80000000151701	1 - 2 Miles East
AN194	ID80000000155960	1 - 2 Miles East
AO195	ID80000000159801	1 - 2 Miles WSW
AO196	ID80000000160171	1 - 2 Miles WSW
197	ID8000000006919	1 - 2 Miles South
AP198	ID8000000005724	1 - 2 Miles North
AP199	ID8000000005725	1 - 2 Miles North
AQ200	ID8000000007258	1 - 2 Miles WSW
AQ201	ID8000000008233	1 - 2 Miles WSW
AQ202	ID8000000006895	1 - 2 Miles WSW
AQ203	ID8000000006689	1 - 2 Miles WSW
AQ204	ID8000000006704	1 - 2 Miles WSW
AQ205	ID8000000008234	1 - 2 Miles WSW
AQ206	ID8000000009888	1 - 2 Miles WSW
AQ207	ID8000000010209	1 - 2 Miles WSW
AQ208	ID8000000009650	1 - 2 Miles WSW
AQ209	ID8000000008491	1 - 2 Miles WSW
AQ210	ID8000000009310	1 - 2 Miles WSW
211	ID8000000006480	1 - 2 Miles East
AR212	ID8000000006321	1 - 2 Miles WSW
AR213	ID8000000008549	1 - 2 Miles WSW
AR214	ID8000000008774	1 - 2 Miles WSW
AS215	ID8000000005959	1 - 2 Miles NNE
AS216	ID8000000008109	1 - 2 Miles NNE
AS217	ID8000000008110	1 - 2 Miles NNE
AO218	ID80000000071524	1 - 2 Miles WSW
AM219	ID80000000156295	1 - 2 Miles West

GEOCHECK® - PHYSICAL SETTING SOURCE SUMMARY

STATE DATABASE WELL INFORMATION

MAP ID	WELL ID	LOCATION FROM TP
220	ID8000000074745	1 - 2 Miles West
AT221	ID8000000009042	1 - 2 Miles SSE
AT222	ID8000000009649	1 - 2 Miles SSE
AU223	ID8000000006247	1 - 2 Miles WNW
AU224	ID8000000005444	1 - 2 Miles WNW
AU225	ID8000000010114	1 - 2 Miles WNW
AU226	ID8000000008361	1 - 2 Miles WNW
AV227	ID8000000006914	1 - 2 Miles WSW
AV228	ID8000000006915	1 - 2 Miles WSW
230	ID8000000083568	1 - 2 Miles NW
AW231	ID8000000006294	1 - 2 Miles ENE
AW232	ID8000000006295	1 - 2 Miles ENE
AX233	ID8000000010115	1 - 2 Miles WNW
AX234	ID8000000010116	1 - 2 Miles WNW
AY236	ID8000000007229	1 - 2 Miles West
AY237	ID8000000007764	1 - 2 Miles West
AY238	ID8000000006916	1 - 2 Miles West
AY239	ID8000000007091	1 - 2 Miles West
AY240	ID8000000007774	1 - 2 Miles West
AY241	ID8000000007955	1 - 2 Miles West
AY242	ID8000000008011	1 - 2 Miles West
AY243	ID8000000007938	1 - 2 Miles West
AY244	ID8000000007941	1 - 2 Miles West
AY245	ID8000000006367	1 - 2 Miles West
AY246	ID8000000006368	1 - 2 Miles West
AY247	ID8000000005988	1 - 2 Miles West
AY248	ID8000000006224	1 - 2 Miles West
AY249	ID8000000006370	1 - 2 Miles West
AY250	ID8000000006764	1 - 2 Miles West
AY251	ID8000000006765	1 - 2 Miles West
AY252	ID8000000006371	1 - 2 Miles West
AY253	ID8000000006550	1 - 2 Miles West
AY254	ID8000000009885	1 - 2 Miles West
AY255	ID8000000009979	1 - 2 Miles West
AY256	ID8000000009745	1 - 2 Miles West
AY257	ID8000000009884	1 - 2 Miles West
AY258	ID8000000010323	1 - 2 Miles West
AY259	ID80000000097832	1 - 2 Miles West
AY260	ID8000000108279	1 - 2 Miles West
AY261	ID8000000010324	1 - 2 Miles West
AY262	ID80000000073850	1 - 2 Miles West
AY263	ID8000000008929	1 - 2 Miles West
AY264	ID8000000009037	1 - 2 Miles West
AY265	ID8000000008487	1 - 2 Miles West
AY266	ID8000000008776	1 - 2 Miles West
AY267	ID8000000009076	1 - 2 Miles West
AY268	ID8000000009375	1 - 2 Miles West
AY269	ID8000000009423	1 - 2 Miles West
AY270	ID8000000009204	1 - 2 Miles West
AY271	ID8000000009304	1 - 2 Miles West
AY272	ID8000000008816	1 - 2 Miles West
AY273	ID8000000008548	1 - 2 Miles West

GEOCHECK® - PHYSICAL SETTING SOURCE SUMMARY

STATE DATABASE WELL INFORMATION

MAP ID	WELL ID	LOCATION FROM TP
AY274	ID8000000008973	1 - 2 Miles West
AY275	ID8000000010113	1 - 2 Miles West
AY276	ID8000000009883	1 - 2 Miles West
AY277	ID8000000009305	1 - 2 Miles West
278	ID8000000010117	1 - 2 Miles SW
279	ID8000000087400	1 - 2 Miles SE
280	ID8000000157023	1 - 2 Miles South
281	ID8000000006725	1 - 2 Miles ENE
AZ282	ID8000000005435	1 - 2 Miles West
AZ283	ID8000000075401	1 - 2 Miles West
BA285	ID8000000009674	1 - 2 Miles NNW
BB286	ID8000000106124	1 - 2 Miles West
BB287	ID8000000005515	1 - 2 Miles West
BB288	ID8000000070664	1 - 2 Miles West
BB289	ID8000000127000	1 - 2 Miles West
BC290	ID8000000010054	1 - 2 Miles WNW
BD292	ID8000000010034	1 - 2 Miles ESE
BD293	ID8000000010035	1 - 2 Miles ESE
BC294	ID8000000008913	1 - 2 Miles WNW
BC295	ID8000000007555	1 - 2 Miles WNW
BC296	ID8000000008047	1 - 2 Miles WNW
BC297	ID8000000008923	1 - 2 Miles WNW
298	ID8000000006882	1 - 2 Miles NNE
BE299	ID8000000009208	1 - 2 Miles WSW
BE300	ID8000000009309	1 - 2 Miles WSW
BE301	ID8000000007538	1 - 2 Miles WSW
BE302	ID8000000008987	1 - 2 Miles WSW
BE303	ID8000000070581	1 - 2 Miles WSW
BE304	ID8000000138343	1 - 2 Miles WSW
BE305	ID8000000139016	1 - 2 Miles WSW
BE306	ID8000000083319	1 - 2 Miles WSW
BE307	ID8000000109667	1 - 2 Miles WSW
BF308	ID8000000007089	1 - 2 Miles West
BF309	ID8000000007088	1 - 2 Miles West
BF310	ID8000000008763	1 - 2 Miles West
BF311	ID8000000008232	1 - 2 Miles West
BF312	ID8000000007087	1 - 2 Miles West
BF313	ID8000000005917	1 - 2 Miles West
BF314	ID8000000005513	1 - 2 Miles West
BF315	ID8000000006779	1 - 2 Miles West
BF316	ID8000000006447	1 - 2 Miles West
BF317	ID8000000008775	1 - 2 Miles West
BF318	ID8000000129025	1 - 2 Miles West
BF319	ID8000000124384	1 - 2 Miles West
BF320	ID8000000147521	1 - 2 Miles West
BF321	ID8000000145781	1 - 2 Miles West
BF322	ID8000000116478	1 - 2 Miles West
BF323	ID8000000009647	1 - 2 Miles West
BF324	ID8000000009303	1 - 2 Miles West
BF325	ID8000000114657	1 - 2 Miles West
BF326	ID8000000114602	1 - 2 Miles West
BG327	ID8000000006032	1 - 2 Miles South

GEOCHECK® - PHYSICAL SETTING SOURCE SUMMARY

STATE DATABASE WELL INFORMATION

MAP ID	WELL ID	LOCATION FROM TP
BG328	ID8000000006201	1 - 2 Miles South
BG329	ID8000000009066	1 - 2 Miles South
BH330	ID8000000164699	1 - 2 Miles West
BF331	ID8000000149887	1 - 2 Miles West
BH332	ID8000000006901	1 - 2 Miles West
333	ID8000000005500	1 - 2 Miles East
BI334	ID8000000008049	1 - 2 Miles NE
BI335	ID8000000008052	1 - 2 Miles NE
BI336	ID8000000008054	1 - 2 Miles NE
337	ID8000000146288	1 - 2 Miles NW
BJ338	ID8000000113876	1 - 2 Miles East
BK339	ID8000000010096	1 - 2 Miles NNW
BL341	ID8000000006489	1 - 2 Miles WSW
BL342	ID8000000005910	1 - 2 Miles WSW
BL343	ID8000000007531	1 - 2 Miles WSW
BL344	ID8000000009528	1 - 2 Miles WSW
BL345	ID8000000008506	1 - 2 Miles WSW
BJ346	ID8000000111841	1 - 2 Miles East
348	ID8000000009529	1 - 2 Miles WNW
352	ID8000000167824	1 - 2 Miles SSE
BM353	ID8000000007638	1 - 2 Miles WSW
BM354	ID8000000008792	1 - 2 Miles WSW
BM355	ID8000000009530	1 - 2 Miles WSW
BN356	ID80000000072414	1 - 2 Miles West
357	ID80000000089330	1 - 2 Miles SW
BN358	ID8000000007847	1 - 2 Miles West
BO360	ID8000000010089	1 - 2 Miles ESE
361	ID8000000006405	2 - 3 Miles WSW
BP362	ID8000000010050	2 - 3 Miles East
BO363	ID8000000161765	2 - 3 Miles ESE
BO364	ID8000000010036	2 - 3 Miles ESE
BO365	ID8000000161767	2 - 3 Miles ESE
BO366	ID8000000161766	2 - 3 Miles ESE
BP368	ID8000000010049	2 - 3 Miles East
369	ID8000000009243	2 - 3 Miles WNW
370	ID8000000148780	2 - 3 Miles SE
BQ371	ID8000000010322	2 - 3 Miles WNW
BR373	ID8000000008050	2 - 3 Miles NE
BR374	ID8000000008053	2 - 3 Miles NE
BR375	ID8000000008055	2 - 3 Miles NE
376	ID8000000006063	2 - 3 Miles WSW
BS377	ID8000000010213	2 - 3 Miles WNW
BT379	ID8000000006740	2 - 3 Miles WSW
BT380	ID8000000009426	2 - 3 Miles WSW
BS381	ID8000000008403	2 - 3 Miles WNW
BS382	ID8000000009741	2 - 3 Miles WNW
BU383	ID8000000010345	2 - 3 Miles NW
385	ID8000000006625	2 - 3 Miles WSW
BV386	ID8000000110770	2 - 3 Miles West
BV388	ID8000000134760	2 - 3 Miles West
BV389	ID8000000162827	2 - 3 Miles West
BV390	ID8000000008401	2 - 3 Miles West

GEOCHECK® - PHYSICAL SETTING SOURCE SUMMARY

STATE DATABASE WELL INFORMATION

MAP ID	WELL ID	LOCATION FROM TP
BV391	ID8000000008400	2 - 3 Miles West
BV392	ID8000000006202	2 - 3 Miles West
BV393	ID8000000102823	2 - 3 Miles West
BV394	ID8000000009886	2 - 3 Miles West
BV395	ID8000000009424	2 - 3 Miles West
396	ID8000000008584	2 - 3 Miles South
BW397	ID8000000008805	2 - 3 Miles SW
BW398	ID8000000009096	2 - 3 Miles SW
BW399	ID8000000009172	2 - 3 Miles SW
400	ID8000000009742	2 - 3 Miles West
BX401	ID8000000006991	2 - 3 Miles NNE
BX402	ID8000000006992	2 - 3 Miles NNE
BX403	ID8000000006993	2 - 3 Miles NNE
BY404	ID8000000005913	2 - 3 Miles West
BY405	ID8000000006234	2 - 3 Miles West
BZ407	ID8000000010047	2 - 3 Miles North
CA408	ID8000000009097	2 - 3 Miles WSW
CA409	ID8000000009425	2 - 3 Miles WSW
CA410	ID8000000008924	2 - 3 Miles WSW
CA411	ID8000000009095	2 - 3 Miles WSW
CA412	ID8000000009427	2 - 3 Miles WSW
CA413	ID8000000010118	2 - 3 Miles WSW
CA414	ID80000000157840	2 - 3 Miles WSW
CA415	ID8000000009651	2 - 3 Miles WSW
CA416	ID8000000009750	2 - 3 Miles WSW
417	ID8000000005813	2 - 3 Miles SSW
CB418	ID8000000007626	2 - 3 Miles WNW
CB419	ID8000000073750	2 - 3 Miles WNW
CC420	ID8000000150642	2 - 3 Miles West
422	ID80000000154953	2 - 3 Miles SSW
CC423	ID8000000005438	2 - 3 Miles West
CC424	ID8000000074587	2 - 3 Miles West
CD425	ID8000000008117	2 - 3 Miles WSW
CD426	ID8000000007836	2 - 3 Miles WSW
CD427	ID8000000158340	2 - 3 Miles WSW
CD428	ID80000000142875	2 - 3 Miles WSW
CE430	ID8000000094796	2 - 3 Miles NE
431	ID8000000073142	2 - 3 Miles West
CE432	ID80000000100820	2 - 3 Miles NE
433	ID80000000138174	2 - 3 Miles SE
CF434	ID8000000074119	2 - 3 Miles West
435	ID8000000010121	2 - 3 Miles South
CG436	ID8000000006834	2 - 3 Miles NNE
CG437	ID8000000009543	2 - 3 Miles NNE
CF438	ID8000000072837	2 - 3 Miles West
CI440	ID80000000136067	2 - 3 Miles East
CJ441	ID80000000138175	2 - 3 Miles SE
CJ442	ID80000000148403	2 - 3 Miles SE
CK443	ID8000000006702	2 - 3 Miles WSW
CK444	ID8000000006894	2 - 3 Miles WSW
CL445	ID8000000007918	2 - 3 Miles SSW
CL446	ID8000000007919	2 - 3 Miles SSW

GEOCHECK® - PHYSICAL SETTING SOURCE SUMMARY

STATE DATABASE WELL INFORMATION

MAP ID	WELL ID	LOCATION FROM TP
CL447	ID8000000007920	2 - 3 Miles SSW
CI448	ID8000000007744	2 - 3 Miles East
CI449	ID8000000007745	2 - 3 Miles East
CI450	ID8000000007746	2 - 3 Miles East
CI451	ID8000000007741	2 - 3 Miles East
CI452	ID8000000007742	2 - 3 Miles East
CI453	ID8000000007743	2 - 3 Miles East
CI454	ID8000000007750	2 - 3 Miles East
CI455	ID8000000007751	2 - 3 Miles East
CI456	ID8000000007752	2 - 3 Miles East
CI457	ID8000000007747	2 - 3 Miles East
CI458	ID8000000007748	2 - 3 Miles East
CI459	ID8000000007749	2 - 3 Miles East
460	ID8000000167442	2 - 3 Miles North
CH461	ID8000000005482	2 - 3 Miles North
CH462	ID8000000072951	2 - 3 Miles North
463	ID8000000165276	2 - 3 Miles North
CM464	ID8000000138172	2 - 3 Miles SE
CM465	ID8000000148404	2 - 3 Miles SE
466	ID8000000158367	2 - 3 Miles SW
467	ID8000000009260	2 - 3 Miles SW
CN468	ID8000000007666	2 - 3 Miles SW
CN469	ID8000000008276	2 - 3 Miles SW
CN470	ID8000000005376	2 - 3 Miles SW
CN471	ID8000000005765	2 - 3 Miles SW
CN472	ID8000000009149	2 - 3 Miles SW
CN473	ID8000000076945	2 - 3 Miles SW
CN474	ID8000000134836	2 - 3 Miles SW
CN475	ID8000000009826	2 - 3 Miles SW
CN476	ID8000000009989	2 - 3 Miles SW
477	ID8000000005504	2 - 3 Miles North
CM478	ID8000000138173	2 - 3 Miles SE
CM479	ID8000000138176	2 - 3 Miles SE
480	ID8000000150205	2 - 3 Miles North
481	ID8000000007915	2 - 3 Miles NNE
482	ID8000000010041	2 - 3 Miles ENE
483	ID8000000154628	2 - 3 Miles NNW
484	ID8000000129419	2 - 3 Miles West
485	ID8000000138177	2 - 3 Miles SE
CO486	ID8000000005485	2 - 3 Miles North
487	ID8000000008716	2 - 3 Miles West
CO488	ID8000000076636	2 - 3 Miles North
489	ID8000000006062	2 - 3 Miles South
CP490	ID8000000007914	2 - 3 Miles NNE
CQ492	ID8000000005930	2 - 3 Miles West
CQ493	ID8000000153224	2 - 3 Miles West
494	ID8000000009574	2 - 3 Miles South
CR495	ID8000000007642	2 - 3 Miles SSW
CR496	ID8000000006585	2 - 3 Miles SSW
CR497	ID8000000007643	2 - 3 Miles SSW
CR498	ID8000000071813	2 - 3 Miles SSW
CR499	ID8000000008606	2 - 3 Miles SSW

GEOCHECK® - PHYSICAL SETTING SOURCE SUMMARY

STATE DATABASE WELL INFORMATION

MAP ID	WELL ID	LOCATION FROM TP
CR500	ID8000000163047	2 - 3 Miles SSW
501	ID8000000010058	2 - 3 Miles NW
CS503	ID8000000010346	2 - 3 Miles NE
CT505	ID8000000010261	2 - 3 Miles NW
CU506	ID8000000083834	2 - 3 Miles WNW
508	ID8000000008448	2 - 3 Miles SSW
CV509	ID8000000009041	2 - 3 Miles NE
CV510	ID8000000009675	2 - 3 Miles NE
511	ID8000000120964	2 - 3 Miles WSW
512	ID8000000006340	2 - 3 Miles ENE
CW514	ID8000000010069	2 - 3 Miles North
515	ID8000000137722	2 - 3 Miles SSW
CX516	ID8000000008425	2 - 3 Miles SW
CY518	ID8000000005374	2 - 3 Miles WSW
CY519	ID8000000006308	2 - 3 Miles WSW
CY520	ID8000000006337	2 - 3 Miles WSW
CZ521	ID8000000008879	2 - 3 Miles WSW
CZ522	ID8000000005756	2 - 3 Miles WSW
CZ523	ID8000000009652	2 - 3 Miles WSW
CZ524	ID8000000009751	2 - 3 Miles WSW
CZ525	ID8000000009653	2 - 3 Miles WSW
DA526	ID8000000009429	2 - 3 Miles SSW
DA527	ID8000000110461	2 - 3 Miles SSW
CX528	ID8000000008882	2 - 3 Miles SW
529	ID8000000008392	2 - 3 Miles SW
DB531	ID8000000007381	2 - 3 Miles SW
DB532	ID8000000010328	2 - 3 Miles SW
DB533	ID8000000010385	2 - 3 Miles SW
DC535	ID8000000010079	2 - 3 Miles NNW
536	ID8000000009544	2 - 3 Miles NE
DD537	ID8000000007575	2 - 3 Miles SSW
DD538	ID8000000007990	2 - 3 Miles SSW
539	ID8000000008041	2 - 3 Miles ESE
DE540	ID8000000008930	2 - 3 Miles SW
DE541	ID8000000156679	2 - 3 Miles SW
DF542	ID8000000005398	2 - 3 Miles West
DF543	ID8000000005397	2 - 3 Miles West
DF544	ID8000000005396	2 - 3 Miles West
DF545	ID8000000007628	2 - 3 Miles West
DF546	ID8000000005400	2 - 3 Miles West
DF547	ID8000000005399	2 - 3 Miles West
548	ID8000000069273	2 - 3 Miles South
549	ID8000000009526	2 - 3 Miles WNW
550	ID8000000007797	2 - 3 Miles SW
DG551	ID8000000006669	2 - 3 Miles SW
DG552	ID8000000005766	2 - 3 Miles SW
DG553	ID8000000009428	2 - 3 Miles SW
DG554	ID8000000136203	2 - 3 Miles SW
DG555	ID8000000105646	2 - 3 Miles SW
556	ID8000000073360	2 - 3 Miles NNE
DH557	ID8000000009914	2 - 3 Miles WNW
DI559	ID8000000008191	2 - 3 Miles WSW

GEOCHECK® - PHYSICAL SETTING SOURCE SUMMARY

STATE DATABASE WELL INFORMATION

MAP ID	WELL ID	LOCATION FROM TP
DI560	ID8000000006409	2 - 3 Miles WSW
DI561	ID8000000008237	2 - 3 Miles WSW
DI562	ID8000000008201	2 - 3 Miles WSW
DJ563	ID8000000008407	2 - 3 Miles SSW
DJ564	ID8000000008408	2 - 3 Miles SSW
DJ565	ID8000000007453	2 - 3 Miles SSW
DJ566	ID8000000006844	2 - 3 Miles SSW
DJ567	ID8000000006845	2 - 3 Miles SSW
DJ568	ID8000000009576	2 - 3 Miles SSW
DJ569	ID8000000144907	2 - 3 Miles SSW
DJ570	ID8000000008411	2 - 3 Miles SSW
DJ571	ID8000000008409	2 - 3 Miles SSW
DJ572	ID8000000008410	2 - 3 Miles SSW
DK573	ID8000000007150	2 - 3 Miles West
DK574	ID8000000007149	2 - 3 Miles West
DK575	ID8000000007119	2 - 3 Miles West
DK576	ID8000000007151	2 - 3 Miles West
DK577	ID8000000007221	2 - 3 Miles West
DK578	ID8000000007164	2 - 3 Miles West
DK579	ID8000000007163	2 - 3 Miles West
DK580	ID8000000006976	2 - 3 Miles West
DK581	ID8000000006490	2 - 3 Miles West
DK582	ID8000000005790	2 - 3 Miles West
DK583	ID8000000005536	2 - 3 Miles West
DK584	ID8000000006491	2 - 3 Miles West
DK585	ID8000000006711	2 - 3 Miles West
DK586	ID8000000006564	2 - 3 Miles West
DK587	ID8000000006492	2 - 3 Miles West
DK588	ID8000000007315	2 - 3 Miles West
DK589	ID8000000009744	2 - 3 Miles West
DK590	ID8000000009743	2 - 3 Miles West
DK591	ID8000000009422	2 - 3 Miles West
DK592	ID8000000009978	2 - 3 Miles West
DK593	ID80000000088926	2 - 3 Miles West
DK594	ID8000000010207	2 - 3 Miles West
DK595	ID8000000010145	2 - 3 Miles West
DK596	ID8000000009381	2 - 3 Miles West
DK597	ID8000000007447	2 - 3 Miles West
DK598	ID8000000007446	2 - 3 Miles West
DK599	ID8000000007440	2 - 3 Miles West
DK600	ID8000000007537	2 - 3 Miles West
DK601	ID8000000009302	2 - 3 Miles West
DK602	ID8000000008314	2 - 3 Miles West
DK603	ID8000000008313	2 - 3 Miles West
DL604	ID8000000006881	2 - 3 Miles WSW
DL605	ID8000000007617	2 - 3 Miles WSW
DL606	ID8000000006034	2 - 3 Miles WSW
DL607	ID8000000006296	2 - 3 Miles WSW
DL608	ID8000000009646	2 - 3 Miles WSW
DL609	ID8000000108821	2 - 3 Miles WSW
DL610	ID8000000108823	2 - 3 Miles WSW
DL611	ID8000000009975	2 - 3 Miles WSW

GEOCHECK® - PHYSICAL SETTING SOURCE SUMMARY

STATE DATABASE WELL INFORMATION

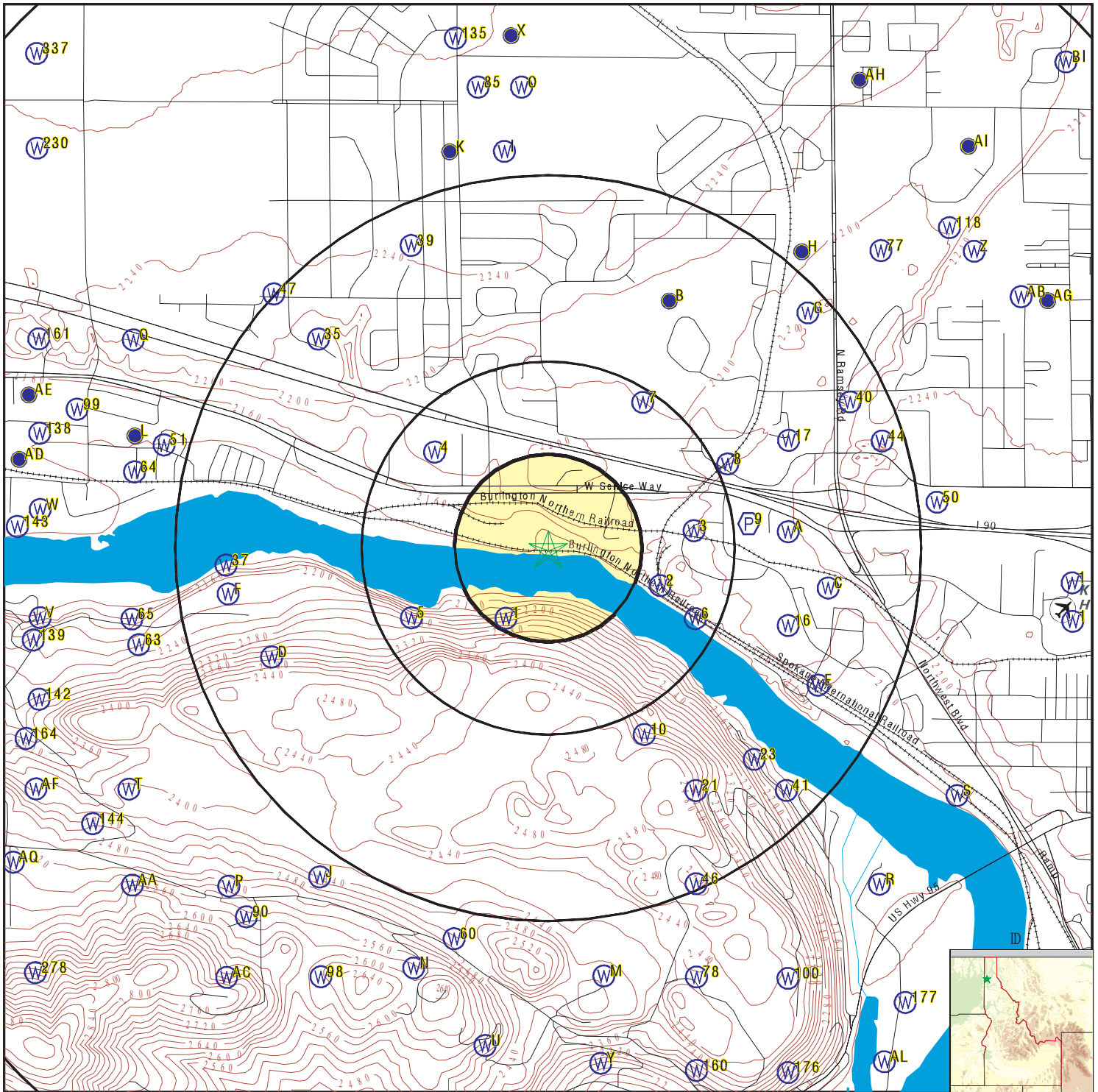
MAP ID	WELL ID	LOCATION FROM TP
DL612	ID8000000010146	2 - 3 Miles WSW
DM613	ID8000000009099	2 - 3 Miles WSW
DM614	ID8000000008469	2 - 3 Miles WSW
DM615	ID8000000008118	2 - 3 Miles WSW
DM616	ID8000000010148	2 - 3 Miles WSW
DM617	ID8000000009654	2 - 3 Miles WSW
DM618	ID8000000009531	2 - 3 Miles WSW
619	ID80000000148970	2 - 3 Miles WSW
620	ID8000000010149	2 - 3 Miles SSW
DN622	ID8000000007515	2 - 3 Miles NW
DN623	ID80000000141090	2 - 3 Miles NW
DO625	ID8000000009540	2 - 3 Miles West
DO626	ID8000000008558	2 - 3 Miles West
DO627	ID8000000007989	2 - 3 Miles West
DO628	ID80000000088839	2 - 3 Miles West
DO629	ID8000000010208	2 - 3 Miles West
DO630	ID8000000010112	2 - 3 Miles West
631	ID8000000006471	2 - 3 Miles NNW
632	ID8000000008998	2 - 3 Miles WNW
DP633	ID8000000008380	2 - 3 Miles SW
DP634	ID8000000008381	2 - 3 Miles SW
DP635	ID8000000006692	2 - 3 Miles SW
DP636	ID8000000007665	2 - 3 Miles SW
DP637	ID8000000009313	2 - 3 Miles SW
DP638	ID8000000009314	2 - 3 Miles SW
DP639	ID8000000008382	2 - 3 Miles SW
DP640	ID8000000008883	2 - 3 Miles SW
641	ID80000000093153	2 - 3 Miles West
DQ642	ID8000000007331	2 - 3 Miles SW
DQ643	ID8000000007461	2 - 3 Miles SW
DQ644	ID8000000006572	2 - 3 Miles SW
DQ645	ID8000000007161	2 - 3 Miles SW
DQ646	ID8000000008107	2 - 3 Miles SW
DQ647	ID8000000009655	2 - 3 Miles SW
DQ648	ID80000000091564	2 - 3 Miles SW
DQ649	ID8000000008145	2 - 3 Miles SW
DQ650	ID8000000008578	2 - 3 Miles SW
DR651	ID8000000006171	2 - 3 Miles WSW
DR652	ID8000000008236	2 - 3 Miles WSW
DS653	ID8000000006577	2 - 3 Miles West
DS654	ID8000000008329	2 - 3 Miles West
655	ID80000000090970	2 - 3 Miles SW
DT656	ID8000000007754	2 - 3 Miles SSW
DT657	ID8000000007650	2 - 3 Miles SSW
DT658	ID8000000008906	2 - 3 Miles SSW
DT659	ID8000000008423	2 - 3 Miles SSW
DU660	ID8000000006988	2 - 3 Miles SW
DU661	ID8000000006350	2 - 3 Miles SW
DU662	ID8000000008190	2 - 3 Miles SW
DU663	ID8000000008080	2 - 3 Miles SW
DV664	ID80000000154327	2 - 3 Miles West
DW665	ID80000000148786	2 - 3 Miles WSW

GEOCHECK® - PHYSICAL SETTING SOURCE SUMMARY

STATE DATABASE WELL INFORMATION

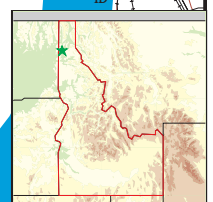
MAP ID	WELL ID	LOCATION FROM TP
DW666	ID8000000148785	2 - 3 Miles WSW
667	ID8000000006462	2 - 3 Miles East
DX668	ID8000000006510	2 - 3 Miles SW
DX669	ID8000000008611	2 - 3 Miles SW
DX670	ID8000000097726	2 - 3 Miles SW
671	ID8000000006950	2 - 3 Miles West
672	ID8000000164754	2 - 3 Miles NNW
DV673	ID8000000148784	2 - 3 Miles West
674	ID8000000142957	2 - 3 Miles SW
675	ID8000000008678	2 - 3 Miles NNE
676	ID8000000153884	2 - 3 Miles SE
DW677	ID8000000007852	2 - 3 Miles WSW
DW678	ID8000000007525	2 - 3 Miles WSW
DW679	ID8000000008144	2 - 3 Miles WSW
DW680	ID8000000009527	2 - 3 Miles WSW
DW681	ID8000000008849	2 - 3 Miles WSW
DY682	ID8000000073740	2 - 3 Miles SW
DY683	ID8000000073061	2 - 3 Miles SW
DZ684	ID8000000006069	2 - 3 Miles WSW
DZ685	ID8000000010134	2 - 3 Miles WSW
686	ID8000000141701	2 - 3 Miles NW
EA687	ID8000000007703	2 - 3 Miles SSW
EA688	ID8000000008917	2 - 3 Miles SSW
EA689	ID8000000074868	2 - 3 Miles SSW
690	ID8000000005434	2 - 3 Miles ESE
EB691	ID8000000005415	2 - 3 Miles NW
EB692	ID8000000005879	2 - 3 Miles NW
EB693	ID8000000008784	2 - 3 Miles NW

PHYSICAL SETTING SOURCE MAP - 4267203.2s



- County Boundary
- Major Roads
- Contour Lines
- Airports
- Earthquake epicenter, Richter 5 or greater
- Water Wells
- Public Water Supply Wells
- Cluster of Multiple Icons

- Groundwater Flow Direction
- Indeterminate Groundwater Flow at Location
- Groundwater Flow Varies at Location



<p>SITE NAME: CDA BNSF Railroad Corridor ADDRESS: Highway 95/Railroad Coeur D Alene ID 83814 LAT/LONG: 47.6984 / 116.8245</p>	<p>CLIENT: Terra Graphics CONTACT: Rachel Gibeault INQUIRY #: 4267203.2s DATE: April 16, 2015 10:02 pm</p>
--	---

GEOCHECK® - PHYSICAL SETTING SOURCE MAP FINDINGS

Map ID	Direction	Distance	Elevation	Database	EDR ID Number
1	SSW	1/8 - 1/4 Mile	Higher	ID WELLS	ID800000010325
		Click here for full text details			
2	ESE	1/4 - 1/2 Mile	Higher	ID WELLS	ID8000000162263
		Click here for full text details			
3	East	1/4 - 1/2 Mile	Higher	ID WELLS	ID8000000007026
		Click here for full text details			
4	NW	1/4 - 1/2 Mile	Higher	FED USGS	USGS40000293704
		Click here for full text details			
5	WSW	1/4 - 1/2 Mile	Higher	ID WELLS	ID8000000007846
		Click here for full text details			
6	ESE	1/4 - 1/2 Mile	Higher	ID WELLS	ID8000000009982
		Click here for full text details			
7	NNE	1/4 - 1/2 Mile	Higher	FED USGS	USGS40000293711
		Click here for full text details			
8	ENE	1/2 - 1 Mile	Higher	ID WELLS	ID8000000162254
		Click here for full text details			
9	East	1/2 - 1 Mile	Higher	FRDS PWS	ID1280138
		Click here for full text details			

GEOCHECK® - PHYSICAL SETTING SOURCE MAP FINDINGS

Map ID Direction Distance Elevation		Database	EDR ID Number
10 SSE 1/2 - 1 Mile Higher	Click here for full text details	ID WELLS	ID8000000145982
A11 East 1/2 - 1 Mile Higher	Click here for full text details	ID WELLS	ID8000000008764
A12 East 1/2 - 1 Mile Higher	Click here for full text details	ID WELLS	ID8000000110710
A13 East 1/2 - 1 Mile Higher	Click here for full text details	ID WELLS	ID8000000129421
A14 East 1/2 - 1 Mile Higher	Click here for full text details	ID WELLS	ID8000000068769
A15 East 1/2 - 1 Mile Higher	Click here for full text details	ID WELLS	ID8000000073517
16 ESE 1/2 - 1 Mile Higher	Click here for full text details	ID WELLS	ID8000000006500
17 ENE 1/2 - 1 Mile Higher	Click here for full text details	ID WELLS	ID8000000008479
B18 NNE 1/2 - 1 Mile Higher	Click here for full text details	FED USGS	USGS40000293732

GEOCHECK® - PHYSICAL SETTING SOURCE MAP FINDINGS

Map ID Direction Distance Elevation		Database	EDR ID Number
B19 NNE 1/2 - 1 Mile Higher	Click here for full text details	ID WELLS	ID8000000006821
C20 East 1/2 - 1 Mile Higher	Click here for full text details	ID WELLS	ID8000000128498
21 SSE 1/2 - 1 Mile Higher	Click here for full text details	ID WELLS	ID8000000009981
C22 East 1/2 - 1 Mile Higher	Click here for full text details	ID WELLS	ID8000000127943
23 SE 1/2 - 1 Mile Higher	Click here for full text details	ID WELLS	ID8000000166653
D24 WSW 1/2 - 1 Mile Higher	Click here for full text details	ID WELLS	ID8000000006849
D25 WSW 1/2 - 1 Mile Higher	Click here for full text details	ID WELLS	ID8000000006557
D26 WSW 1/2 - 1 Mile Higher	Click here for full text details	ID WELLS	ID8000000005358
D27 WSW 1/2 - 1 Mile Higher	Click here for full text details	ID WELLS	ID8000000006858

GEOCHECK® - PHYSICAL SETTING SOURCE MAP FINDINGS

Map ID Direction Distance Elevation		Database	EDR ID Number
D28 WSW 1/2 - 1 Mile Higher	Click here for full text details	ID WELLS	ID8000000072318
D29 WSW 1/2 - 1 Mile Higher	Click here for full text details	ID WELLS	ID8000000072301
D30 WSW 1/2 - 1 Mile Higher	Click here for full text details	ID WELLS	ID8000000007568
E31 ESE 1/2 - 1 Mile Higher	Click here for full text details	ID WELLS	ID8000000147173
E32 ESE 1/2 - 1 Mile Higher	Click here for full text details	ID WELLS	ID8000000006573
E33 ESE 1/2 - 1 Mile Higher	Click here for full text details	ID WELLS	ID8000000147814
E34 ESE 1/2 - 1 Mile Higher	Click here for full text details	ID WELLS	ID8000000147201
35 NW 1/2 - 1 Mile Higher	Click here for full text details	ID WELLS	ID8000000008078
F36 West 1/2 - 1 Mile Higher	Click here for full text details	ID WELLS	ID8000000072191

GEOCHECK® - PHYSICAL SETTING SOURCE MAP FINDINGS

Map ID Direction Distance Elevation		Database	EDR ID Number
37 West 1/2 - 1 Mile Lower	Click here for full text details	ID WELLS	ID8000000008189
F38 West 1/2 - 1 Mile Higher	Click here for full text details	ID WELLS	ID8000000161086
39 NNW 1/2 - 1 Mile Higher	Click here for full text details	ID WELLS	ID8000000008672
40 ENE 1/2 - 1 Mile Higher	Click here for full text details	FED USGS	USGS40000294032
41 SE 1/2 - 1 Mile Higher	Click here for full text details	ID WELLS	ID8000000006424
G42 NE 1/2 - 1 Mile Higher	Click here for full text details	ID WELLS	ID8000000153153
G43 NE 1/2 - 1 Mile Higher	Click here for full text details	ID WELLS	ID8000000153156
44 ENE 1/2 - 1 Mile Higher	Click here for full text details	ID WELLS	ID8000000159181
G45 NE 1/2 - 1 Mile Higher	Click here for full text details	ID WELLS	ID8000000153157

GEOCHECK® - PHYSICAL SETTING SOURCE MAP FINDINGS

Map ID	Direction	Distance	Elevation	Database	EDR ID Number
46	SSE	1/2 - 1 Mile	Higher	ID WELLS	ID8000000008798
		Click here for full text details			
47	NW	1 - 2 Miles	Higher	ID WELLS	ID8000000009698
		Click here for full text details			
H48	NE	1 - 2 Miles	Higher	FED USGS	USGS40000293739
		Click here for full text details			
H49	NE	1 - 2 Miles	Higher	ID WELLS	ID8000000009300
		Click here for full text details			
50	East	1 - 2 Miles	Higher	FED USGS	USGS40000293692
		Click here for full text details			
51	WNW	1 - 2 Miles	Higher	FED USGS	USGS40000293706
		Click here for full text details			
I52	North	1 - 2 Miles	Higher	ID WELLS	ID8000000009009
		Click here for full text details			
I53	North	1 - 2 Miles	Higher	ID WELLS	ID8000000009301
		Click here for full text details			
I54	North	1 - 2 Miles	Higher	ID WELLS	ID8000000010052
		Click here for full text details			

GEOCHECK® - PHYSICAL SETTING SOURCE MAP FINDINGS

Map ID Direction Distance Elevation		Database	EDR ID Number
J55 SW 1 - 2 Miles Higher	Click here for full text details	ID WELLS	ID8000000009306
J56 SW 1 - 2 Miles Higher	Click here for full text details	ID WELLS	ID8000000008480
J57 SW 1 - 2 Miles Higher	Click here for full text details	ID WELLS	ID8000000009747
J58 SW 1 - 2 Miles Higher	Click here for full text details	ID WELLS	ID8000000010147
J59 SW 1 - 2 Miles Higher	Click here for full text details	ID WELLS	ID8000000009748
60 SSW 1 - 2 Miles Higher	Click here for full text details	ID WELLS	ID8000000077412
K61 NNW 1 - 2 Miles Higher	Click here for full text details	ID WELLS	ID8000000010320
K62 NNW 1 - 2 Miles Higher	Click here for full text details	FED USGS	USGS40000293760
63 WSW 1 - 2 Miles Higher	Click here for full text details	ID WELLS	ID8000000148095

GEOCHECK® - PHYSICAL SETTING SOURCE MAP FINDINGS

Map ID Direction Distance Elevation		Database	EDR ID Number
64 West 1 - 2 Miles Higher	Click here for full text details	ID WELLS	ID8000000070575
65 West 1 - 2 Miles Higher	Click here for full text details	ID WELLS	ID8000000009980
L66 WNW 1 - 2 Miles Higher	Click here for full text details	FED USGS	USGS40000293708
L67 WNW 1 - 2 Miles Higher	Click here for full text details	ID WELLS	ID8000000010088
L68 WNW 1 - 2 Miles Higher	Click here for full text details	ID WELLS	ID8000000007439
L69 WNW 1 - 2 Miles Higher	Click here for full text details	ID WELLS	ID8000000073165
L70 WNW 1 - 2 Miles Higher	Click here for full text details	ID WELLS	ID8000000132476
M71 South 1 - 2 Miles Higher	Click here for full text details	ID WELLS	ID8000000008544
M72 South 1 - 2 Miles Higher	Click here for full text details	ID WELLS	ID8000000009887

GEOCHECK® - PHYSICAL SETTING SOURCE MAP FINDINGS

Map ID Direction Distance Elevation		Database	EDR ID Number
N73 SSW 1 - 2 Miles Higher	Click here for full text details	ID WELLS	ID8000000009105
N74 SSW 1 - 2 Miles Higher	Click here for full text details	ID WELLS	ID8000000009104
N75 SSW 1 - 2 Miles Higher	Click here for full text details	ID WELLS	ID8000000009107
N76 SSW 1 - 2 Miles Higher	Click here for full text details	ID WELLS	ID8000000009106
77 NE 1 - 2 Miles Higher	Click here for full text details	ID WELLS	ID8000000007578
78 SSE 1 - 2 Miles Higher	Click here for full text details	ID WELLS	ID8000000008655
O79 North 1 - 2 Miles Higher	Click here for full text details	FED USGS	USGS40000293749
P80 SW 1 - 2 Miles Higher	Click here for full text details	ID WELLS	ID8000000008376
Q81 WNW 1 - 2 Miles Higher	Click here for full text details	ID WELLS	ID8000000010279

GEOCHECK® - PHYSICAL SETTING SOURCE MAP FINDINGS

Map ID Direction Distance Elevation		Database	EDR ID Number
Q82 WNW 1 - 2 Miles Higher	Click here for full text details	ID WELLS	ID8000000008168
Q83 WNW 1 - 2 Miles Higher	Click here for full text details	ID WELLS	ID8000000136989
Q84 WNW 1 - 2 Miles Higher	Click here for full text details	ID WELLS	ID8000000010321
85 North 1 - 2 Miles Higher	Click here for full text details	FED USGS	USGS40000293750
P86 SW 1 - 2 Miles Higher	Click here for full text details	ID WELLS	ID8000000155236
O87 North 1 - 2 Miles Higher	Click here for full text details	FED USGS	USGS40000293754
R88 SE 1 - 2 Miles Higher	Click here for full text details	ID WELLS	ID8000000076543
R89 SE 1 - 2 Miles Higher	Click here for full text details	ID WELLS	ID8000000111212
90 SW 1 - 2 Miles Higher	Click here for full text details	ID WELLS	ID8000000074317

GEOCHECK® - PHYSICAL SETTING SOURCE MAP FINDINGS

Map ID Direction Distance Elevation		Database	EDR ID Number
S91 ESE 1 - 2 Miles Higher	Click here for full text details	ID WELLS	ID8000000091398
S92 ESE 1 - 2 Miles Higher	Click here for full text details	ID WELLS	ID8000000091401
S93 ESE 1 - 2 Miles Higher	Click here for full text details	ID WELLS	ID8000000091402
T94 WSW 1 - 2 Miles Higher	Click here for full text details	ID WELLS	ID8000000008986
T95 WSW 1 - 2 Miles Higher	Click here for full text details	ID WELLS	ID8000000008179
T96 WSW 1 - 2 Miles Higher	Click here for full text details	ID WELLS	ID8000000009631
T97 WSW 1 - 2 Miles Higher	Click here for full text details	ID WELLS	ID8000000009630
98 SSW 1 - 2 Miles Higher	Click here for full text details	ID WELLS	ID8000000009985
99 WNW 1 - 2 Miles Higher	Click here for full text details	FED USGS	USGS40000293714

GEOCHECK® - PHYSICAL SETTING SOURCE MAP FINDINGS

Map ID Direction Distance Elevation		Database	EDR ID Number
100 SSE 1 - 2 Miles Higher	Click here for full text details	ID WELLS	ID8000000009541
U101 South 1 - 2 Miles Higher	Click here for full text details	ID WELLS	ID8000000008398
U102 South 1 - 2 Miles Higher	Click here for full text details	ID WELLS	ID8000000008162
U103 South 1 - 2 Miles Higher	Click here for full text details	ID WELLS	ID8000000007076
U104 South 1 - 2 Miles Higher	Click here for full text details	ID WELLS	ID8000000008520
U105 South 1 - 2 Miles Higher	Click here for full text details	ID WELLS	ID80000000083569
U106 South 1 - 2 Miles Higher	Click here for full text details	ID WELLS	ID8000000009832
U107 South 1 - 2 Miles Higher	Click here for full text details	ID WELLS	ID8000000008878
V108 West 1 - 2 Miles Higher	Click here for full text details	ID WELLS	ID8000000150159

GEOCHECK® - PHYSICAL SETTING SOURCE MAP FINDINGS

Map ID Direction Distance Elevation		Database	EDR ID Number
W109 West 1 - 2 Miles Higher	Click here for full text details	ID WELLS	ID8000000006157
W110 West 1 - 2 Miles Higher	Click here for full text details	ID WELLS	ID8000000128378
V111 West 1 - 2 Miles Higher	Click here for full text details	ID WELLS	ID8000000150270
V112 West 1 - 2 Miles Higher	Click here for full text details	ID WELLS	ID8000000090673
V113 West 1 - 2 Miles Higher	Click here for full text details	ID WELLS	ID8000000009621
V114 West 1 - 2 Miles Higher	Click here for full text details	ID WELLS	ID8000000157341
V115 West 1 - 2 Miles Higher	Click here for full text details	ID WELLS	ID8000000158215
V116 West 1 - 2 Miles Higher	Click here for full text details	ID WELLS	ID8000000157705
V117 West 1 - 2 Miles Higher	Click here for full text details	ID WELLS	ID8000000157343

GEOCHECK® - PHYSICAL SETTING SOURCE MAP FINDINGS

Map ID Direction Distance Elevation		Database	EDR ID Number
118 NE 1 - 2 Miles Higher	Click here for full text details	ID WELLS	ID8000000008729
X119 North 1 - 2 Miles Higher	Click here for full text details	FED USGS	USGS40000293757
X120 North 1 - 2 Miles Higher	Click here for full text details	ID WELLS	ID8000000007034
Y121 South 1 - 2 Miles Higher	Click here for full text details	ID WELLS	ID8000000007627
Y122 South 1 - 2 Miles Higher	Click here for full text details	ID WELLS	ID8000000008876
Y123 South 1 - 2 Miles Higher	Click here for full text details	ID WELLS	ID8000000008877
Y124 South 1 - 2 Miles Higher	Click here for full text details	ID WELLS	ID8000000007585
Y125 South 1 - 2 Miles Higher	Click here for full text details	ID WELLS	ID8000000006385
Y126 South 1 - 2 Miles Higher	Click here for full text details	ID WELLS	ID8000000006979

GEOCHECK® - PHYSICAL SETTING SOURCE MAP FINDINGS

Map ID Direction Distance Elevation		Database	EDR ID Number
Y127 South 1 - 2 Miles Higher	Click here for full text details	ID WELLS	ID8000000007506
Y128 South 1 - 2 Miles Higher	Click here for full text details	ID WELLS	ID8000000009984
Y129 South 1 - 2 Miles Higher	Click here for full text details	ID WELLS	ID8000000069371
Y130 South 1 - 2 Miles Higher	Click here for full text details	ID WELLS	ID8000000148984
Y131 South 1 - 2 Miles Higher	Click here for full text details	ID WELLS	ID8000000009983
Y132 South 1 - 2 Miles Higher	Click here for full text details	ID WELLS	ID8000000009170
Y133 South 1 - 2 Miles Higher	Click here for full text details	ID WELLS	ID8000000009205
Y134 South 1 - 2 Miles Higher	Click here for full text details	ID WELLS	ID8000000009206
135 North 1 - 2 Miles Higher	Click here for full text details	ID WELLS	ID8000000159944

GEOCHECK® - PHYSICAL SETTING SOURCE MAP FINDINGS

Map ID Direction Distance Elevation		Database	EDR ID Number
Z136 NE 1 - 2 Miles Higher	Click here for full text details	ID WELLS	ID800000008728
Z137 NE 1 - 2 Miles Higher	Click here for full text details	ID WELLS	ID800000166136
138 WNW 1 - 2 Miles Higher	Click here for full text details	ID WELLS	ID800000007760
139 West 1 - 2 Miles Higher	Click here for full text details	ID WELLS	ID800000162748
140 East 1 - 2 Miles Higher	Click here for full text details	ID WELLS	ID800000153880
141 East 1 - 2 Miles Higher	Click here for full text details	ID WELLS	ID800000154064
142 WSW 1 - 2 Miles Higher	Click here for full text details	ID WELLS	ID800000075394
143 West 1 - 2 Miles Higher	Click here for full text details	ID WELLS	ID800000007519
144 WSW 1 - 2 Miles Higher	Click here for full text details	ID WELLS	ID800000142960

GEOCHECK® - PHYSICAL SETTING SOURCE MAP FINDINGS

Map ID Direction Distance Elevation		Database	EDR ID Number
AA145 SW 1 - 2 Miles Higher	Click here for full text details	ID WELLS	ID8000000006509
AA146 SW 1 - 2 Miles Higher	Click here for full text details	ID WELLS	ID8000000007385
AA147 SW 1 - 2 Miles Higher	Click here for full text details	ID WELLS	ID8000000008079
AB148 ENE 1 - 2 Miles Higher	Click here for full text details	ID WELLS	ID8000000008029
AB149 ENE 1 - 2 Miles Higher	Click here for full text details	ID WELLS	ID8000000008030
AB150 ENE 1 - 2 Miles Higher	Click here for full text details	ID WELLS	ID8000000008031
AC151 SW 1 - 2 Miles Higher	Click here for full text details	ID WELLS	ID8000000008751
AC152 SW 1 - 2 Miles Higher	Click here for full text details	ID WELLS	ID8000000007391
AC153 SW 1 - 2 Miles Higher	Click here for full text details	ID WELLS	ID8000000009255

GEOCHECK® - PHYSICAL SETTING SOURCE MAP FINDINGS

Map ID Direction Distance Elevation		Database	EDR ID Number
AC154 SW 1 - 2 Miles Higher	Click here for full text details	ID WELLS	ID8000000009308
AC155 SW 1 - 2 Miles Higher	Click here for full text details	ID WELLS	ID8000000009307
AD156 West 1 - 2 Miles Higher	Click here for full text details	FED USGS	USGS40000293698
AD157 West 1 - 2 Miles Higher	Click here for full text details	ID WELLS	ID8000000009645
AE158 WNW 1 - 2 Miles Higher	Click here for full text details	ID WELLS	ID8000000010072
AE159 WNW 1 - 2 Miles Higher	Click here for full text details	FED USGS	USGS40000293717
160 SSE 1 - 2 Miles Higher	Click here for full text details	ID WELLS	ID8000000008697
161 WNW 1 - 2 Miles Higher	Click here for full text details	ID WELLS	ID8000000007967
AF162 WSW 1 - 2 Miles Higher	Click here for full text details	ID WELLS	ID8000000074570

GEOCHECK® - PHYSICAL SETTING SOURCE MAP FINDINGS

Map ID Direction Distance Elevation		Database	EDR ID Number
163 West 1 - 2 Miles Lower	Click here for full text details	ID WELLS	ID8000000167897
164 WSW 1 - 2 Miles Higher	Click here for full text details	ID WELLS	ID800000074916
AG165 ENE 1 - 2 Miles Higher	Click here for full text details	FED USGS	USGS40000293731
AG166 ENE 1 - 2 Miles Higher	Click here for full text details	ID WELLS	ID800000069523
AH167 NNE 1 - 2 Miles Higher	Click here for full text details	FED USGS	USGS40000293753
AH168 NNE 1 - 2 Miles Higher	Click here for full text details	ID WELLS	ID800000010170
AF169 WSW 1 - 2 Miles Higher	Click here for full text details	ID WELLS	ID800000009153
AF170 WSW 1 - 2 Miles Higher	Click here for full text details	ID WELLS	ID800000007020
AF171 WSW 1 - 2 Miles Higher	Click here for full text details	ID WELLS	ID800000006129

GEOCHECK® - PHYSICAL SETTING SOURCE MAP FINDINGS

Map ID Direction Distance Elevation		Database	EDR ID Number
AF172 WSW 1 - 2 Miles Higher	Click here for full text details	ID WELLS	ID8000000009648
AF173 WSW 1 - 2 Miles Higher	Click here for full text details	ID WELLS	ID8000000071375
AF174 WSW 1 - 2 Miles Higher	Click here for full text details	ID WELLS	ID8000000009795
AF175 WSW 1 - 2 Miles Higher	Click here for full text details	ID WELLS	ID8000000009746
176 SSE 1 - 2 Miles Higher	Click here for full text details	ID WELLS	ID8000000010326
177 SE 1 - 2 Miles Higher	Click here for full text details	ID WELLS	ID8000000138178
AI178 NE 1 - 2 Miles Higher	Click here for full text details	FED USGS	USGS40000293743
AI179 NE 1 - 2 Miles Higher	Click here for full text details	ID WELLS	ID8000000006682
180 North 1 - 2 Miles Higher	Click here for full text details	ID WELLS	ID8000000005726

GEOCHECK® - PHYSICAL SETTING SOURCE MAP FINDINGS

Map ID Direction Distance Elevation		Database	EDR ID Number
181 North 1 - 2 Miles Higher	Click here for full text details	ID WELLS	ID8000000163747
AJ182 West 1 - 2 Miles Higher	Click here for full text details	ID WELLS	ID8000000008790
AJ183 West 1 - 2 Miles Higher	Click here for full text details	ID WELLS	ID8000000136437
184 North 1 - 2 Miles Higher	Click here for full text details	ID WELLS	ID8000000167233
185 ENE 1 - 2 Miles Higher	Click here for full text details	ID WELLS	ID8000000006724
AK186 West 1 - 2 Miles Higher	Click here for full text details	ID WELLS	ID8000000006144
AK187 West 1 - 2 Miles Higher	Click here for full text details	ID WELLS	ID8000000006805
AK188 West 1 - 2 Miles Higher	Click here for full text details	ID WELLS	ID8000000094251
AL189 SSE 1 - 2 Miles Lower	Click here for full text details	ID WELLS	ID8000000006943

GEOCHECK® - PHYSICAL SETTING SOURCE MAP FINDINGS

Map ID Direction Distance Elevation		Database	EDR ID Number
AL190 SSE 1 - 2 Miles Lower	Click here for full text details	ID WELLS	ID800000006944
AM191 West 1 - 2 Miles Higher	Click here for full text details	ID WELLS	ID800000009158
AM192 West 1 - 2 Miles Higher	Click here for full text details	ID WELLS	ID800000143509
AN193 East 1 - 2 Miles Higher	Click here for full text details	ID WELLS	ID800000151701
AN194 East 1 - 2 Miles Higher	Click here for full text details	ID WELLS	ID800000155960
AO195 WSW 1 - 2 Miles Higher	Click here for full text details	ID WELLS	ID800000159801
AO196 WSW 1 - 2 Miles Higher	Click here for full text details	ID WELLS	ID800000160171
197 South 1 - 2 Miles Lower	Click here for full text details	ID WELLS	ID800000006919
AP198 North 1 - 2 Miles Higher	Click here for full text details	ID WELLS	ID800000005724

GEOCHECK® - PHYSICAL SETTING SOURCE MAP FINDINGS

Map ID Direction Distance Elevation		Database	EDR ID Number
AP199 North 1 - 2 Miles Higher	Click here for full text details	ID WELLS	ID8000000005725
AQ200 WSW 1 - 2 Miles Higher	Click here for full text details	ID WELLS	ID8000000007258
AQ201 WSW 1 - 2 Miles Higher	Click here for full text details	ID WELLS	ID8000000008233
AQ202 WSW 1 - 2 Miles Higher	Click here for full text details	ID WELLS	ID8000000006895
AQ203 WSW 1 - 2 Miles Higher	Click here for full text details	ID WELLS	ID8000000006689
AQ204 WSW 1 - 2 Miles Higher	Click here for full text details	ID WELLS	ID8000000006704
AQ205 WSW 1 - 2 Miles Higher	Click here for full text details	ID WELLS	ID8000000008234
AQ206 WSW 1 - 2 Miles Higher	Click here for full text details	ID WELLS	ID8000000009888
AQ207 WSW 1 - 2 Miles Higher	Click here for full text details	ID WELLS	ID8000000010209

GEOCHECK® - PHYSICAL SETTING SOURCE MAP FINDINGS

Map ID Direction Distance Elevation		Database	EDR ID Number
AQ208 WSW 1 - 2 Miles Higher	Click here for full text details	ID WELLS	ID8000000009650
AQ209 WSW 1 - 2 Miles Higher	Click here for full text details	ID WELLS	ID8000000008491
AQ210 WSW 1 - 2 Miles Higher	Click here for full text details	ID WELLS	ID8000000009310
211 East 1 - 2 Miles Higher	Click here for full text details	ID WELLS	ID8000000006480
AR212 WSW 1 - 2 Miles Higher	Click here for full text details	ID WELLS	ID8000000006321
AR213 WSW 1 - 2 Miles Higher	Click here for full text details	ID WELLS	ID8000000008549
AR214 WSW 1 - 2 Miles Higher	Click here for full text details	ID WELLS	ID8000000008774
AS215 NNE 1 - 2 Miles Higher	Click here for full text details	ID WELLS	ID8000000005959
AS216 NNE 1 - 2 Miles Higher	Click here for full text details	ID WELLS	ID8000000008109

GEOCHECK® - PHYSICAL SETTING SOURCE MAP FINDINGS

Map ID Direction Distance Elevation		Database	EDR ID Number
AS217 NNE 1 - 2 Miles Higher	Click here for full text details	ID WELLS	ID800000008110
AO218 WSW 1 - 2 Miles Higher	Click here for full text details	ID WELLS	ID800000071524
AM219 West 1 - 2 Miles Higher	Click here for full text details	ID WELLS	ID800000156295
220 West 1 - 2 Miles Higher	Click here for full text details	ID WELLS	ID800000074745
AT221 SSE 1 - 2 Miles Lower	Click here for full text details	ID WELLS	ID800000009042
AT222 SSE 1 - 2 Miles Lower	Click here for full text details	ID WELLS	ID800000009649
AU223 WNW 1 - 2 Miles Higher	Click here for full text details	ID WELLS	ID800000006247
AU224 WNW 1 - 2 Miles Higher	Click here for full text details	ID WELLS	ID800000005444
AU225 WNW 1 - 2 Miles Higher	Click here for full text details	ID WELLS	ID800000010114

GEOCHECK® - PHYSICAL SETTING SOURCE MAP FINDINGS

Map ID Direction Distance Elevation		Database	EDR ID Number
AU226 WNW 1 - 2 Miles Higher	Click here for full text details	ID WELLS	ID8000000008361
AV227 WSW 1 - 2 Miles Higher	Click here for full text details	ID WELLS	ID8000000006914
AV228 WSW 1 - 2 Miles Higher	Click here for full text details	ID WELLS	ID8000000006915
229 West 1 - 2 Miles Higher	Click here for full text details	FED USGS	USGS40000293699
230 NW 1 - 2 Miles Higher	Click here for full text details	ID WELLS	ID8000000083568
AW231 ENE 1 - 2 Miles Higher	Click here for full text details	ID WELLS	ID8000000006294
AW232 ENE 1 - 2 Miles Higher	Click here for full text details	ID WELLS	ID8000000006295
AX233 WNW 1 - 2 Miles Higher	Click here for full text details	ID WELLS	ID8000000010115
AX234 WNW 1 - 2 Miles Higher	Click here for full text details	ID WELLS	ID8000000010116

GEOCHECK® - PHYSICAL SETTING SOURCE MAP FINDINGS

Map ID Direction Distance Elevation		Database	EDR ID Number
AX235 WNW 1 - 2 Miles Higher	Click here for full text details	FED USGS	USGS40000293720
AY236 West 1 - 2 Miles Higher	Click here for full text details	ID WELLS	ID8000000007229
AY237 West 1 - 2 Miles Higher	Click here for full text details	ID WELLS	ID8000000007764
AY238 West 1 - 2 Miles Higher	Click here for full text details	ID WELLS	ID8000000006916
AY239 West 1 - 2 Miles Higher	Click here for full text details	ID WELLS	ID8000000007091
AY240 West 1 - 2 Miles Higher	Click here for full text details	ID WELLS	ID8000000007774
AY241 West 1 - 2 Miles Higher	Click here for full text details	ID WELLS	ID8000000007955
AY242 West 1 - 2 Miles Higher	Click here for full text details	ID WELLS	ID8000000008011
AY243 West 1 - 2 Miles Higher	Click here for full text details	ID WELLS	ID8000000007938

GEOCHECK® - PHYSICAL SETTING SOURCE MAP FINDINGS

Map ID Direction Distance Elevation		Database	EDR ID Number
AY244 West 1 - 2 Miles Higher	Click here for full text details	ID WELLS	ID8000000007941
AY245 West 1 - 2 Miles Higher	Click here for full text details	ID WELLS	ID8000000006367
AY246 West 1 - 2 Miles Higher	Click here for full text details	ID WELLS	ID8000000006368
AY247 West 1 - 2 Miles Higher	Click here for full text details	ID WELLS	ID8000000005988
AY248 West 1 - 2 Miles Higher	Click here for full text details	ID WELLS	ID8000000006224
AY249 West 1 - 2 Miles Higher	Click here for full text details	ID WELLS	ID8000000006370
AY250 West 1 - 2 Miles Higher	Click here for full text details	ID WELLS	ID8000000006764
AY251 West 1 - 2 Miles Higher	Click here for full text details	ID WELLS	ID8000000006765
AY252 West 1 - 2 Miles Higher	Click here for full text details	ID WELLS	ID8000000006371

GEOCHECK® - PHYSICAL SETTING SOURCE MAP FINDINGS

Map ID Direction Distance Elevation		Database	EDR ID Number
AY253 West 1 - 2 Miles Higher	Click here for full text details	ID WELLS	ID8000000006550
AY254 West 1 - 2 Miles Higher	Click here for full text details	ID WELLS	ID8000000009885
AY255 West 1 - 2 Miles Higher	Click here for full text details	ID WELLS	ID8000000009979
AY256 West 1 - 2 Miles Higher	Click here for full text details	ID WELLS	ID8000000009745
AY257 West 1 - 2 Miles Higher	Click here for full text details	ID WELLS	ID8000000009884
AY258 West 1 - 2 Miles Higher	Click here for full text details	ID WELLS	ID8000000010323
AY259 West 1 - 2 Miles Higher	Click here for full text details	ID WELLS	ID8000000097832
AY260 West 1 - 2 Miles Higher	Click here for full text details	ID WELLS	ID8000000108279
AY261 West 1 - 2 Miles Higher	Click here for full text details	ID WELLS	ID8000000010324

GEOCHECK® - PHYSICAL SETTING SOURCE MAP FINDINGS

Map ID Direction Distance Elevation		Database	EDR ID Number
AY262 West 1 - 2 Miles Higher	Click here for full text details	ID WELLS	ID8000000073850
AY263 West 1 - 2 Miles Higher	Click here for full text details	ID WELLS	ID8000000008929
AY264 West 1 - 2 Miles Higher	Click here for full text details	ID WELLS	ID8000000009037
AY265 West 1 - 2 Miles Higher	Click here for full text details	ID WELLS	ID8000000008487
AY266 West 1 - 2 Miles Higher	Click here for full text details	ID WELLS	ID8000000008776
AY267 West 1 - 2 Miles Higher	Click here for full text details	ID WELLS	ID8000000009076
AY268 West 1 - 2 Miles Higher	Click here for full text details	ID WELLS	ID8000000009375
AY269 West 1 - 2 Miles Higher	Click here for full text details	ID WELLS	ID8000000009423
AY270 West 1 - 2 Miles Higher	Click here for full text details	ID WELLS	ID8000000009204

GEOCHECK® - PHYSICAL SETTING SOURCE MAP FINDINGS

Map ID Direction Distance Elevation		Database	EDR ID Number
AY271 West 1 - 2 Miles Higher	Click here for full text details	ID WELLS	ID8000000009304
AY272 West 1 - 2 Miles Higher	Click here for full text details	ID WELLS	ID8000000008816
AY273 West 1 - 2 Miles Higher	Click here for full text details	ID WELLS	ID8000000008548
AY274 West 1 - 2 Miles Higher	Click here for full text details	ID WELLS	ID8000000008973
AY275 West 1 - 2 Miles Higher	Click here for full text details	ID WELLS	ID8000000010113
AY276 West 1 - 2 Miles Higher	Click here for full text details	ID WELLS	ID8000000009883
AY277 West 1 - 2 Miles Higher	Click here for full text details	ID WELLS	ID8000000009305
278 SW 1 - 2 Miles Higher	Click here for full text details	ID WELLS	ID8000000010117
279 SE 1 - 2 Miles Higher	Click here for full text details	ID WELLS	ID8000000087400

GEOCHECK® - PHYSICAL SETTING SOURCE MAP FINDINGS

Map ID Direction Distance Elevation		Database	EDR ID Number
280 South 1 - 2 Miles Higher	Click here for full text details	ID WELLS	ID8000000157023
281 ENE 1 - 2 Miles Higher	Click here for full text details	ID WELLS	ID8000000006725
AZ282 West 1 - 2 Miles Higher	Click here for full text details	ID WELLS	ID8000000005435
AZ283 West 1 - 2 Miles Higher	Click here for full text details	ID WELLS	ID8000000075401
BA284 NNW 1 - 2 Miles Higher	Click here for full text details	FED USGS	USGS40000293772
BA285 NNW 1 - 2 Miles Higher	Click here for full text details	ID WELLS	ID8000000009674
BB286 West 1 - 2 Miles Higher	Click here for full text details	ID WELLS	ID8000000106124
BB287 West 1 - 2 Miles Higher	Click here for full text details	ID WELLS	ID8000000005515
BB288 West 1 - 2 Miles Higher	Click here for full text details	ID WELLS	ID8000000070664

GEOCHECK® - PHYSICAL SETTING SOURCE MAP FINDINGS

Map ID Direction Distance Elevation		Database	EDR ID Number
BB289 West 1 - 2 Miles Higher	Click here for full text details	ID WELLS	ID8000000127000
BC290 WNW 1 - 2 Miles Higher	Click here for full text details	ID WELLS	ID8000000010054
BD291 ESE 1 - 2 Miles Higher	Click here for full text details	FED USGS	USGS40000293673
BD292 ESE 1 - 2 Miles Higher	Click here for full text details	ID WELLS	ID8000000010034
BD293 ESE 1 - 2 Miles Higher	Click here for full text details	ID WELLS	ID8000000010035
BC294 WNW 1 - 2 Miles Higher	Click here for full text details	ID WELLS	ID8000000008913
BC295 WNW 1 - 2 Miles Higher	Click here for full text details	ID WELLS	ID8000000007555
BC296 WNW 1 - 2 Miles Higher	Click here for full text details	ID WELLS	ID8000000008047
BC297 WNW 1 - 2 Miles Higher	Click here for full text details	ID WELLS	ID8000000008923

GEOCHECK® - PHYSICAL SETTING SOURCE MAP FINDINGS

Map ID Direction Distance Elevation		Database	EDR ID Number
298 NNE 1 - 2 Miles Higher	Click here for full text details	ID WELLS	ID800000006882
BE299 WSW 1 - 2 Miles Higher	Click here for full text details	ID WELLS	ID800000009208
BE300 WSW 1 - 2 Miles Higher	Click here for full text details	ID WELLS	ID800000009309
BE301 WSW 1 - 2 Miles Higher	Click here for full text details	ID WELLS	ID800000007538
BE302 WSW 1 - 2 Miles Higher	Click here for full text details	ID WELLS	ID800000008987
BE303 WSW 1 - 2 Miles Higher	Click here for full text details	ID WELLS	ID800000070581
BE304 WSW 1 - 2 Miles Higher	Click here for full text details	ID WELLS	ID800000138343
BE305 WSW 1 - 2 Miles Higher	Click here for full text details	ID WELLS	ID800000139016
BE306 WSW 1 - 2 Miles Higher	Click here for full text details	ID WELLS	ID800000083319

GEOCHECK® - PHYSICAL SETTING SOURCE MAP FINDINGS

Map ID Direction Distance Elevation		Database	EDR ID Number
BE307 WSW 1 - 2 Miles Higher	Click here for full text details	ID WELLS	ID8000000109667
BF308 West 1 - 2 Miles Higher	Click here for full text details	ID WELLS	ID8000000007089
BF309 West 1 - 2 Miles Higher	Click here for full text details	ID WELLS	ID8000000007088
BF310 West 1 - 2 Miles Higher	Click here for full text details	ID WELLS	ID8000000008763
BF311 West 1 - 2 Miles Higher	Click here for full text details	ID WELLS	ID8000000008232
BF312 West 1 - 2 Miles Higher	Click here for full text details	ID WELLS	ID8000000007087
BF313 West 1 - 2 Miles Higher	Click here for full text details	ID WELLS	ID8000000005917
BF314 West 1 - 2 Miles Higher	Click here for full text details	ID WELLS	ID8000000005513
BF315 West 1 - 2 Miles Higher	Click here for full text details	ID WELLS	ID8000000006779

GEOCHECK® - PHYSICAL SETTING SOURCE MAP FINDINGS

Map ID Direction Distance Elevation		Database	EDR ID Number
BF316 West 1 - 2 Miles Higher	Click here for full text details	ID WELLS	ID800000006447
BF317 West 1 - 2 Miles Higher	Click here for full text details	ID WELLS	ID800000008775
BF318 West 1 - 2 Miles Higher	Click here for full text details	ID WELLS	ID800000129025
BF319 West 1 - 2 Miles Higher	Click here for full text details	ID WELLS	ID800000124384
BF320 West 1 - 2 Miles Higher	Click here for full text details	ID WELLS	ID800000147521
BF321 West 1 - 2 Miles Higher	Click here for full text details	ID WELLS	ID800000145781
BF322 West 1 - 2 Miles Higher	Click here for full text details	ID WELLS	ID800000116478
BF323 West 1 - 2 Miles Higher	Click here for full text details	ID WELLS	ID800000009647
BF324 West 1 - 2 Miles Higher	Click here for full text details	ID WELLS	ID800000009303

GEOCHECK® - PHYSICAL SETTING SOURCE MAP FINDINGS

Map ID Direction Distance Elevation		Database	EDR ID Number
BF325 West 1 - 2 Miles Higher	Click here for full text details	ID WELLS	ID8000000114657
BF326 West 1 - 2 Miles Higher	Click here for full text details	ID WELLS	ID8000000114602
BG327 South 1 - 2 Miles Higher	Click here for full text details	ID WELLS	ID8000000006032
BG328 South 1 - 2 Miles Higher	Click here for full text details	ID WELLS	ID8000000006201
BG329 South 1 - 2 Miles Higher	Click here for full text details	ID WELLS	ID8000000009066
BH330 West 1 - 2 Miles Higher	Click here for full text details	ID WELLS	ID8000000164699
BF331 West 1 - 2 Miles Higher	Click here for full text details	ID WELLS	ID8000000149887
BH332 West 1 - 2 Miles Higher	Click here for full text details	ID WELLS	ID8000000006901
333 East 1 - 2 Miles Higher	Click here for full text details	ID WELLS	ID8000000005500

GEOCHECK® - PHYSICAL SETTING SOURCE MAP FINDINGS

Map ID Direction Distance Elevation		Database	EDR ID Number
BI334 NE 1 - 2 Miles Higher	Click here for full text details	ID WELLS	ID8000000008049
BI335 NE 1 - 2 Miles Higher	Click here for full text details	ID WELLS	ID8000000008052
BI336 NE 1 - 2 Miles Higher	Click here for full text details	ID WELLS	ID8000000008054
337 NW 1 - 2 Miles Higher	Click here for full text details	ID WELLS	ID8000000146288
BJ338 East 1 - 2 Miles Higher	Click here for full text details	ID WELLS	ID8000000113876
BK339 NNW 1 - 2 Miles Higher	Click here for full text details	ID WELLS	ID8000000010096
BK340 NNW 1 - 2 Miles Higher	Click here for full text details	FED USGS	USGS40000293769
BL341 WSW 1 - 2 Miles Higher	Click here for full text details	ID WELLS	ID8000000006489
BL342 WSW 1 - 2 Miles Higher	Click here for full text details	ID WELLS	ID8000000005910

GEOCHECK® - PHYSICAL SETTING SOURCE MAP FINDINGS

Map ID Direction Distance Elevation		Database	EDR ID Number
BL343 WSW 1 - 2 Miles Higher	Click here for full text details	ID WELLS	ID8000000007531
BL344 WSW 1 - 2 Miles Higher	Click here for full text details	ID WELLS	ID8000000009528
BL345 WSW 1 - 2 Miles Higher	Click here for full text details	ID WELLS	ID8000000008506
BJ346 East 1 - 2 Miles Higher	Click here for full text details	ID WELLS	ID8000000111841
BJ347 East 1 - 2 Miles Higher	Click here for full text details	FED USGS	USGS40000293680
348 WNW 1 - 2 Miles Higher	Click here for full text details	ID WELLS	ID8000000009529
349 ESE 1 - 2 Miles Higher	Click here for full text details	FED USGS	USGS40000294696
350 West 1 - 2 Miles Higher	Click here for full text details	FED USGS	USGS40000293697
351 East 1 - 2 Miles Higher	Click here for full text details	FED USGS	USGS40000294697

GEOCHECK® - PHYSICAL SETTING SOURCE MAP FINDINGS

Map ID Direction Distance Elevation		Database	EDR ID Number
352 SSE 1 - 2 Miles Lower	Click here for full text details	ID WELLS	ID8000000167824
BM353 WSW 1 - 2 Miles Higher	Click here for full text details	ID WELLS	ID8000000007638
BM354 WSW 1 - 2 Miles Higher	Click here for full text details	ID WELLS	ID8000000008792
BM355 WSW 1 - 2 Miles Higher	Click here for full text details	ID WELLS	ID8000000009530
BN356 West 1 - 2 Miles Higher	Click here for full text details	ID WELLS	ID8000000072414
357 SW 1 - 2 Miles Higher	Click here for full text details	ID WELLS	ID8000000089330
BN358 West 1 - 2 Miles Higher	Click here for full text details	ID WELLS	ID8000000007847
BO359 ESE 1 - 2 Miles Higher	Click here for full text details	FED USGS	USGS40000293660
BO360 ESE 1 - 2 Miles Higher	Click here for full text details	ID WELLS	ID8000000010089

GEOCHECK® - PHYSICAL SETTING SOURCE MAP FINDINGS

Map ID Direction Distance Elevation		Database	EDR ID Number
361 WSW 2 - 3 Miles Higher	Click here for full text details	ID WELLS	ID8000000006405
BP362 East 2 - 3 Miles Higher	Click here for full text details	ID WELLS	ID8000000010050
BO363 ESE 2 - 3 Miles Higher	Click here for full text details	ID WELLS	ID8000000161765
BO364 ESE 2 - 3 Miles Higher	Click here for full text details	ID WELLS	ID8000000010036
BO365 ESE 2 - 3 Miles Higher	Click here for full text details	ID WELLS	ID8000000161767
BO366 ESE 2 - 3 Miles Higher	Click here for full text details	ID WELLS	ID8000000161766
BP367 East 2 - 3 Miles Higher	Click here for full text details	FED USGS	USGS40000293703
BP368 East 2 - 3 Miles Higher	Click here for full text details	ID WELLS	ID8000000010049
369 WNW 2 - 3 Miles Higher	Click here for full text details	ID WELLS	ID8000000009243

GEOCHECK® - PHYSICAL SETTING SOURCE MAP FINDINGS

Map ID Direction Distance Elevation		Database	EDR ID Number
370 SE 2 - 3 Miles Higher	Click here for full text details	ID WELLS	ID8000000148780
BQ371 WNW 2 - 3 Miles Higher	Click here for full text details	ID WELLS	ID8000000010322
BQ372 WNW 2 - 3 Miles Higher	Click here for full text details	FED USGS	USGS40000293723
BR373 NE 2 - 3 Miles Higher	Click here for full text details	ID WELLS	ID8000000008050
BR374 NE 2 - 3 Miles Higher	Click here for full text details	ID WELLS	ID8000000008053
BR375 NE 2 - 3 Miles Higher	Click here for full text details	ID WELLS	ID8000000008055
376 WSW 2 - 3 Miles Higher	Click here for full text details	ID WELLS	ID8000000006063
BS377 WNW 2 - 3 Miles Higher	Click here for full text details	ID WELLS	ID8000000010213
BS378 WNW 2 - 3 Miles Higher	Click here for full text details	FED USGS	USGS40000293733

GEOCHECK® - PHYSICAL SETTING SOURCE MAP FINDINGS

Map ID Direction Distance Elevation		Database	EDR ID Number
BT379 WSW 2 - 3 Miles Higher	Click here for full text details	ID WELLS	ID8000000006740
BT380 WSW 2 - 3 Miles Higher	Click here for full text details	ID WELLS	ID8000000009426
BS381 WNW 2 - 3 Miles Higher	Click here for full text details	ID WELLS	ID8000000008403
BS382 WNW 2 - 3 Miles Higher	Click here for full text details	ID WELLS	ID8000000009741
BU383 NW 2 - 3 Miles Higher	Click here for full text details	ID WELLS	ID8000000010345
BU384 NW 2 - 3 Miles Higher	Click here for full text details	FED USGS	USGS40000293764
385 WSW 2 - 3 Miles Higher	Click here for full text details	ID WELLS	ID8000000006625
BV386 West 2 - 3 Miles Higher	Click here for full text details	ID WELLS	ID8000000110770
BS387 WNW 2 - 3 Miles Higher	Click here for full text details	FED USGS	USGS40000293734

GEOCHECK® - PHYSICAL SETTING SOURCE MAP FINDINGS

Map ID Direction Distance Elevation		Database	EDR ID Number
BV388 West 2 - 3 Miles Higher	Click here for full text details	ID WELLS	ID8000000134760
BV389 West 2 - 3 Miles Higher	Click here for full text details	ID WELLS	ID8000000162827
BV390 West 2 - 3 Miles Higher	Click here for full text details	ID WELLS	ID8000000008401
BV391 West 2 - 3 Miles Higher	Click here for full text details	ID WELLS	ID8000000008400
BV392 West 2 - 3 Miles Higher	Click here for full text details	ID WELLS	ID8000000006202
BV393 West 2 - 3 Miles Higher	Click here for full text details	ID WELLS	ID8000000102823
BV394 West 2 - 3 Miles Higher	Click here for full text details	ID WELLS	ID8000000009886
BV395 West 2 - 3 Miles Higher	Click here for full text details	ID WELLS	ID8000000009424
396 South 2 - 3 Miles Lower	Click here for full text details	ID WELLS	ID8000000008584

GEOCHECK® - PHYSICAL SETTING SOURCE MAP FINDINGS

Map ID Direction Distance Elevation		Database	EDR ID Number
BW397 SW 2 - 3 Miles Higher	Click here for full text details	ID WELLS	ID8000000008805
BW398 SW 2 - 3 Miles Higher	Click here for full text details	ID WELLS	ID8000000009096
BW399 SW 2 - 3 Miles Higher	Click here for full text details	ID WELLS	ID8000000009172
400 West 2 - 3 Miles Higher	Click here for full text details	ID WELLS	ID8000000009742
BX401 NNE 2 - 3 Miles Higher	Click here for full text details	ID WELLS	ID8000000006991
BX402 NNE 2 - 3 Miles Higher	Click here for full text details	ID WELLS	ID8000000006992
BX403 NNE 2 - 3 Miles Higher	Click here for full text details	ID WELLS	ID8000000006993
BY404 West 2 - 3 Miles Higher	Click here for full text details	ID WELLS	ID8000000005913
BY405 West 2 - 3 Miles Higher	Click here for full text details	ID WELLS	ID8000000006234

GEOCHECK® - PHYSICAL SETTING SOURCE MAP FINDINGS

Map ID Direction Distance Elevation		Database	EDR ID Number
BZ406 North 2 - 3 Miles Higher	Click here for full text details	FED USGS	USGS40000293786
BZ407 North 2 - 3 Miles Higher	Click here for full text details	ID WELLS	ID8000000010047
CA408 WSW 2 - 3 Miles Higher	Click here for full text details	ID WELLS	ID8000000009097
CA409 WSW 2 - 3 Miles Higher	Click here for full text details	ID WELLS	ID8000000009425
CA410 WSW 2 - 3 Miles Higher	Click here for full text details	ID WELLS	ID8000000008924
CA411 WSW 2 - 3 Miles Higher	Click here for full text details	ID WELLS	ID8000000009095
CA412 WSW 2 - 3 Miles Higher	Click here for full text details	ID WELLS	ID8000000009427
CA413 WSW 2 - 3 Miles Higher	Click here for full text details	ID WELLS	ID8000000010118
CA414 WSW 2 - 3 Miles Higher	Click here for full text details	ID WELLS	ID8000000157840

GEOCHECK® - PHYSICAL SETTING SOURCE MAP FINDINGS

Map ID Direction Distance Elevation		Database	EDR ID Number
CA415 WSW 2 - 3 Miles Higher	Click here for full text details	ID WELLS	ID8000000009651
CA416 WSW 2 - 3 Miles Higher	Click here for full text details	ID WELLS	ID8000000009750
417 SSW 2 - 3 Miles Higher	Click here for full text details	ID WELLS	ID8000000005813
CB418 WNW 2 - 3 Miles Higher	Click here for full text details	ID WELLS	ID8000000007626
CB419 WNW 2 - 3 Miles Higher	Click here for full text details	ID WELLS	ID8000000073750
CC420 West 2 - 3 Miles Higher	Click here for full text details	ID WELLS	ID8000000150642
421 WNW 2 - 3 Miles Higher	Click here for full text details	FED USGS	USGS40000293719
422 SSW 2 - 3 Miles Higher	Click here for full text details	ID WELLS	ID8000000154953
CC423 West 2 - 3 Miles Higher	Click here for full text details	ID WELLS	ID8000000005438

GEOCHECK® - PHYSICAL SETTING SOURCE MAP FINDINGS

Map ID Direction Distance Elevation		Database	EDR ID Number
CC424 West 2 - 3 Miles Higher	Click here for full text details	ID WELLS	ID8000000074587
CD425 WSW 2 - 3 Miles Higher	Click here for full text details	ID WELLS	ID8000000008117
CD426 WSW 2 - 3 Miles Higher	Click here for full text details	ID WELLS	ID8000000007836
CD427 WSW 2 - 3 Miles Higher	Click here for full text details	ID WELLS	ID8000000158340
CD428 WSW 2 - 3 Miles Higher	Click here for full text details	ID WELLS	ID8000000142875
CE429 NE 2 - 3 Miles Higher	Click here for full text details	FED USGS	USGS40000293759
CE430 NE 2 - 3 Miles Higher	Click here for full text details	ID WELLS	ID8000000094796
431 West 2 - 3 Miles Lower	Click here for full text details	ID WELLS	ID8000000073142
CE432 NE 2 - 3 Miles Higher	Click here for full text details	ID WELLS	ID8000000100820

GEOCHECK® - PHYSICAL SETTING SOURCE MAP FINDINGS

Map ID Direction Distance Elevation		Database	EDR ID Number
433 SE 2 - 3 Miles Higher	Click here for full text details	ID WELLS	ID8000000138174
CF434 West 2 - 3 Miles Higher	Click here for full text details	ID WELLS	ID8000000074119
435 South 2 - 3 Miles Higher	Click here for full text details	ID WELLS	ID8000000010121
CG436 NNE 2 - 3 Miles Higher	Click here for full text details	ID WELLS	ID8000000006834
CG437 NNE 2 - 3 Miles Higher	Click here for full text details	ID WELLS	ID8000000009543
CF438 West 2 - 3 Miles Lower	Click here for full text details	ID WELLS	ID8000000072837
CH439 North 2 - 3 Miles Higher	Click here for full text details	FED USGS	USGS40000294701
CI440 East 2 - 3 Miles Higher	Click here for full text details	ID WELLS	ID8000000136067
CJ441 SE 2 - 3 Miles Higher	Click here for full text details	ID WELLS	ID8000000138175

GEOCHECK® - PHYSICAL SETTING SOURCE MAP FINDINGS

Map ID Direction Distance Elevation		Database	EDR ID Number
CJ442 SE 2 - 3 Miles Higher	Click here for full text details	ID WELLS	ID8000000148403
CK443 WSW 2 - 3 Miles Higher	Click here for full text details	ID WELLS	ID8000000006702
CK444 WSW 2 - 3 Miles Higher	Click here for full text details	ID WELLS	ID8000000006894
CL445 SSW 2 - 3 Miles Higher	Click here for full text details	ID WELLS	ID8000000007918
CL446 SSW 2 - 3 Miles Higher	Click here for full text details	ID WELLS	ID8000000007919
CL447 SSW 2 - 3 Miles Higher	Click here for full text details	ID WELLS	ID8000000007920
CI448 East 2 - 3 Miles Higher	Click here for full text details	ID WELLS	ID8000000007744
CI449 East 2 - 3 Miles Higher	Click here for full text details	ID WELLS	ID8000000007745
CI450 East 2 - 3 Miles Higher	Click here for full text details	ID WELLS	ID8000000007746

GEOCHECK® - PHYSICAL SETTING SOURCE MAP FINDINGS

Map ID Direction Distance Elevation		Database	EDR ID Number
CI451 East 2 - 3 Miles Higher	Click here for full text details	ID WELLS	ID8000000007741
CI452 East 2 - 3 Miles Higher	Click here for full text details	ID WELLS	ID8000000007742
CI453 East 2 - 3 Miles Higher	Click here for full text details	ID WELLS	ID8000000007743
CI454 East 2 - 3 Miles Higher	Click here for full text details	ID WELLS	ID8000000007750
CI455 East 2 - 3 Miles Higher	Click here for full text details	ID WELLS	ID8000000007751
CI456 East 2 - 3 Miles Higher	Click here for full text details	ID WELLS	ID8000000007752
CI457 East 2 - 3 Miles Higher	Click here for full text details	ID WELLS	ID8000000007747
CI458 East 2 - 3 Miles Higher	Click here for full text details	ID WELLS	ID8000000007748
CI459 East 2 - 3 Miles Higher	Click here for full text details	ID WELLS	ID8000000007749

GEOCHECK® - PHYSICAL SETTING SOURCE MAP FINDINGS

Map ID Direction Distance Elevation		Database	EDR ID Number
460 North 2 - 3 Miles Higher	Click here for full text details	ID WELLS	ID8000000167442
CH461 North 2 - 3 Miles Higher	Click here for full text details	ID WELLS	ID8000000005482
CH462 North 2 - 3 Miles Higher	Click here for full text details	ID WELLS	ID8000000072951
463 North 2 - 3 Miles Higher	Click here for full text details	ID WELLS	ID8000000165276
CM464 SE 2 - 3 Miles Higher	Click here for full text details	ID WELLS	ID8000000138172
CM465 SE 2 - 3 Miles Higher	Click here for full text details	ID WELLS	ID8000000148404
466 SW 2 - 3 Miles Higher	Click here for full text details	ID WELLS	ID8000000158367
467 SW 2 - 3 Miles Higher	Click here for full text details	ID WELLS	ID8000000009260
CN468 SW 2 - 3 Miles Higher	Click here for full text details	ID WELLS	ID8000000007666

GEOCHECK® - PHYSICAL SETTING SOURCE MAP FINDINGS

Map ID Direction Distance Elevation		Database	EDR ID Number
CN469 SW 2 - 3 Miles Higher	Click here for full text details	ID WELLS	ID8000000008276
CN470 SW 2 - 3 Miles Higher	Click here for full text details	ID WELLS	ID8000000005376
CN471 SW 2 - 3 Miles Higher	Click here for full text details	ID WELLS	ID8000000005765
CN472 SW 2 - 3 Miles Higher	Click here for full text details	ID WELLS	ID8000000009149
CN473 SW 2 - 3 Miles Higher	Click here for full text details	ID WELLS	ID8000000076945
CN474 SW 2 - 3 Miles Higher	Click here for full text details	ID WELLS	ID8000000134836
CN475 SW 2 - 3 Miles Higher	Click here for full text details	ID WELLS	ID8000000009826
CN476 SW 2 - 3 Miles Higher	Click here for full text details	ID WELLS	ID8000000009989
477 North 2 - 3 Miles Higher	Click here for full text details	ID WELLS	ID8000000005504

GEOCHECK® - PHYSICAL SETTING SOURCE MAP FINDINGS

Map ID Direction Distance Elevation		Database	EDR ID Number
CM478 SE 2 - 3 Miles Higher	Click here for full text details	ID WELLS	ID8000000138173
CM479 SE 2 - 3 Miles Higher	Click here for full text details	ID WELLS	ID8000000138176
480 North 2 - 3 Miles Higher	Click here for full text details	ID WELLS	ID8000000150205
481 NNE 2 - 3 Miles Higher	Click here for full text details	ID WELLS	ID8000000007915
482 ENE 2 - 3 Miles Higher	Click here for full text details	ID WELLS	ID8000000010041
483 NNW 2 - 3 Miles Higher	Click here for full text details	ID WELLS	ID8000000154628
484 West 2 - 3 Miles Higher	Click here for full text details	ID WELLS	ID8000000129419
485 SE 2 - 3 Miles Higher	Click here for full text details	ID WELLS	ID8000000138177
CO486 North 2 - 3 Miles Higher	Click here for full text details	ID WELLS	ID8000000005485

GEOCHECK® - PHYSICAL SETTING SOURCE MAP FINDINGS

Map ID Direction Distance Elevation		Database	EDR ID Number
487 West 2 - 3 Miles Higher	Click here for full text details	ID WELLS	ID8000000008716
CO488 North 2 - 3 Miles Higher	Click here for full text details	ID WELLS	ID8000000076636
489 South 2 - 3 Miles Higher	Click here for full text details	ID WELLS	ID8000000006062
CP490 NNE 2 - 3 Miles Higher	Click here for full text details	ID WELLS	ID8000000007914
CP491 NNE 2 - 3 Miles Higher	Click here for full text details	FED USGS	USGS40000293785
CQ492 West 2 - 3 Miles Higher	Click here for full text details	ID WELLS	ID8000000005930
CQ493 West 2 - 3 Miles Higher	Click here for full text details	ID WELLS	ID8000000153224
494 South 2 - 3 Miles Lower	Click here for full text details	ID WELLS	ID8000000009574
CR495 SSW 2 - 3 Miles Higher	Click here for full text details	ID WELLS	ID8000000007642

GEOCHECK® - PHYSICAL SETTING SOURCE MAP FINDINGS

Map ID Direction Distance Elevation		Database	EDR ID Number
CR496 SSW 2 - 3 Miles Higher	Click here for full text details	ID WELLS	ID8000000006585
CR497 SSW 2 - 3 Miles Higher	Click here for full text details	ID WELLS	ID8000000007643
CR498 SSW 2 - 3 Miles Higher	Click here for full text details	ID WELLS	ID8000000071813
CR499 SSW 2 - 3 Miles Higher	Click here for full text details	ID WELLS	ID8000000008606
CR500 SSW 2 - 3 Miles Higher	Click here for full text details	ID WELLS	ID8000000163047
501 NW 2 - 3 Miles Higher	Click here for full text details	ID WELLS	ID8000000010058
CS502 NE 2 - 3 Miles Higher	Click here for full text details	FED USGS	USGS40000293777
CS503 NE 2 - 3 Miles Higher	Click here for full text details	ID WELLS	ID8000000010346
CT504 NW 2 - 3 Miles Higher	Click here for full text details	FED USGS	USGS40000293776

GEOCHECK® - PHYSICAL SETTING SOURCE MAP FINDINGS

Map ID Direction Distance Elevation		Database	EDR ID Number
CT505 NW 2 - 3 Miles Higher	Click here for full text details	ID WELLS	ID8000000010261
CU506 WNW 2 - 3 Miles Higher	Click here for full text details	ID WELLS	ID8000000083834
CU507 WNW 2 - 3 Miles Higher	Click here for full text details	FED USGS	USGS40000293751
508 SSW 2 - 3 Miles Higher	Click here for full text details	ID WELLS	ID8000000008448
CV509 NE 2 - 3 Miles Higher	Click here for full text details	ID WELLS	ID8000000009041
CV510 NE 2 - 3 Miles Higher	Click here for full text details	ID WELLS	ID8000000009675
511 WSW 2 - 3 Miles Higher	Click here for full text details	ID WELLS	ID8000000120964
512 ENE 2 - 3 Miles Higher	Click here for full text details	ID WELLS	ID8000000006340
CW513 North 2 - 3 Miles Higher	Click here for full text details	FED USGS	USGS40000293801

GEOCHECK® - PHYSICAL SETTING SOURCE MAP FINDINGS

Map ID Direction Distance Elevation		Database	EDR ID Number
CW514 North 2 - 3 Miles Higher	Click here for full text details	ID WELLS	ID800000010069
515 SSW 2 - 3 Miles Higher	Click here for full text details	ID WELLS	ID800000137722
CX516 SW 2 - 3 Miles Higher	Click here for full text details	ID WELLS	ID800000008425
517 NNE 2 - 3 Miles Higher	Click here for full text details	FED USGS	USGS40000293784
CY518 WSW 2 - 3 Miles Higher	Click here for full text details	ID WELLS	ID800000005374
CY519 WSW 2 - 3 Miles Higher	Click here for full text details	ID WELLS	ID800000006308
CY520 WSW 2 - 3 Miles Higher	Click here for full text details	ID WELLS	ID800000006337
CZ521 WSW 2 - 3 Miles Higher	Click here for full text details	ID WELLS	ID800000008879
CZ522 WSW 2 - 3 Miles Higher	Click here for full text details	ID WELLS	ID800000005756

GEOCHECK® - PHYSICAL SETTING SOURCE MAP FINDINGS

Map ID Direction Distance Elevation		Database	EDR ID Number
CZ523 WSW 2 - 3 Miles Higher	Click here for full text details	ID WELLS	ID8000000009652
CZ524 WSW 2 - 3 Miles Higher	Click here for full text details	ID WELLS	ID8000000009751
CZ525 WSW 2 - 3 Miles Higher	Click here for full text details	ID WELLS	ID8000000009653
DA526 SSW 2 - 3 Miles Higher	Click here for full text details	ID WELLS	ID8000000009429
DA527 SSW 2 - 3 Miles Higher	Click here for full text details	ID WELLS	ID8000000110461
CX528 SW 2 - 3 Miles Higher	Click here for full text details	ID WELLS	ID8000000008882
529 SW 2 - 3 Miles Higher	Click here for full text details	ID WELLS	ID8000000008392
530 NNW 2 - 3 Miles Higher	Click here for full text details	FED USGS	USGS40000293788
DB531 SW 2 - 3 Miles Higher	Click here for full text details	ID WELLS	ID8000000007381

GEOCHECK® - PHYSICAL SETTING SOURCE MAP FINDINGS

Map ID Direction Distance Elevation		Database	EDR ID Number
DB532 SW 2 - 3 Miles Higher	Click here for full text details	ID WELLS	ID8000000010328
DB533 SW 2 - 3 Miles Higher	Click here for full text details	ID WELLS	ID8000000010385
DC534 NNW 2 - 3 Miles Higher	Click here for full text details	FED USGS	USGS40000293802
DC535 NNW 2 - 3 Miles Higher	Click here for full text details	ID WELLS	ID8000000010079
536 NE 2 - 3 Miles Higher	Click here for full text details	ID WELLS	ID8000000009544
DD537 SSW 2 - 3 Miles Higher	Click here for full text details	ID WELLS	ID8000000007575
DD538 SSW 2 - 3 Miles Higher	Click here for full text details	ID WELLS	ID8000000007990
539 ESE 2 - 3 Miles Higher	Click here for full text details	ID WELLS	ID8000000008041
DE540 SW 2 - 3 Miles Higher	Click here for full text details	ID WELLS	ID8000000008930

GEOCHECK® - PHYSICAL SETTING SOURCE MAP FINDINGS

Map ID Direction Distance Elevation		Database	EDR ID Number
DE541 SW 2 - 3 Miles Higher	Click here for full text details	ID WELLS	ID8000000156679
DF542 West 2 - 3 Miles Higher	Click here for full text details	ID WELLS	ID8000000005398
DF543 West 2 - 3 Miles Higher	Click here for full text details	ID WELLS	ID8000000005397
DF544 West 2 - 3 Miles Higher	Click here for full text details	ID WELLS	ID8000000005396
DF545 West 2 - 3 Miles Higher	Click here for full text details	ID WELLS	ID8000000007628
DF546 West 2 - 3 Miles Higher	Click here for full text details	ID WELLS	ID8000000005400
DF547 West 2 - 3 Miles Higher	Click here for full text details	ID WELLS	ID8000000005399
548 South 2 - 3 Miles Higher	Click here for full text details	ID WELLS	ID8000000069273
549 WNW 2 - 3 Miles Higher	Click here for full text details	ID WELLS	ID8000000009526

GEOCHECK® - PHYSICAL SETTING SOURCE MAP FINDINGS

Map ID Direction Distance Elevation		Database	EDR ID Number
550 SW 2 - 3 Miles Higher	Click here for full text details	ID WELLS	ID8000000007797
DG551 SW 2 - 3 Miles Higher	Click here for full text details	ID WELLS	ID8000000006669
DG552 SW 2 - 3 Miles Higher	Click here for full text details	ID WELLS	ID8000000005766
DG553 SW 2 - 3 Miles Higher	Click here for full text details	ID WELLS	ID8000000009428
DG554 SW 2 - 3 Miles Higher	Click here for full text details	ID WELLS	ID8000000136203
DG555 SW 2 - 3 Miles Higher	Click here for full text details	ID WELLS	ID8000000105646
556 NNE 2 - 3 Miles Higher	Click here for full text details	ID WELLS	ID8000000073360
DH557 WNW 2 - 3 Miles Higher	Click here for full text details	ID WELLS	ID8000000009914
DH558 WNW 2 - 3 Miles Higher	Click here for full text details	FED USGS	USGS40000293758

GEOCHECK® - PHYSICAL SETTING SOURCE MAP FINDINGS

Map ID Direction Distance Elevation		Database	EDR ID Number
DI559 WSW 2 - 3 Miles Higher	Click here for full text details	ID WELLS	ID8000000008191
DI560 WSW 2 - 3 Miles Higher	Click here for full text details	ID WELLS	ID8000000006409
DI561 WSW 2 - 3 Miles Higher	Click here for full text details	ID WELLS	ID8000000008237
DI562 WSW 2 - 3 Miles Higher	Click here for full text details	ID WELLS	ID8000000008201
DJ563 SSW 2 - 3 Miles Higher	Click here for full text details	ID WELLS	ID8000000008407
DJ564 SSW 2 - 3 Miles Higher	Click here for full text details	ID WELLS	ID8000000008408
DJ565 SSW 2 - 3 Miles Higher	Click here for full text details	ID WELLS	ID8000000007453
DJ566 SSW 2 - 3 Miles Higher	Click here for full text details	ID WELLS	ID8000000006844
DJ567 SSW 2 - 3 Miles Higher	Click here for full text details	ID WELLS	ID8000000006845

GEOCHECK® - PHYSICAL SETTING SOURCE MAP FINDINGS

Map ID Direction Distance Elevation		Database	EDR ID Number
DJ568 SSW 2 - 3 Miles Higher	Click here for full text details	ID WELLS	ID800000009576
DJ569 SSW 2 - 3 Miles Higher	Click here for full text details	ID WELLS	ID800000144907
DJ570 SSW 2 - 3 Miles Higher	Click here for full text details	ID WELLS	ID800000008411
DJ571 SSW 2 - 3 Miles Higher	Click here for full text details	ID WELLS	ID800000008409
DJ572 SSW 2 - 3 Miles Higher	Click here for full text details	ID WELLS	ID800000008410
DK573 West 2 - 3 Miles Lower	Click here for full text details	ID WELLS	ID800000007150
DK574 West 2 - 3 Miles Lower	Click here for full text details	ID WELLS	ID800000007149
DK575 West 2 - 3 Miles Lower	Click here for full text details	ID WELLS	ID800000007119
DK576 West 2 - 3 Miles Lower	Click here for full text details	ID WELLS	ID800000007151

GEOCHECK® - PHYSICAL SETTING SOURCE MAP FINDINGS

Map ID Direction Distance Elevation		Database	EDR ID Number
DK577 West 2 - 3 Miles Lower	Click here for full text details	ID WELLS	ID8000000007221
DK578 West 2 - 3 Miles Lower	Click here for full text details	ID WELLS	ID8000000007164
DK579 West 2 - 3 Miles Lower	Click here for full text details	ID WELLS	ID8000000007163
DK580 West 2 - 3 Miles Lower	Click here for full text details	ID WELLS	ID8000000006976
DK581 West 2 - 3 Miles Lower	Click here for full text details	ID WELLS	ID8000000006490
DK582 West 2 - 3 Miles Lower	Click here for full text details	ID WELLS	ID8000000005790
DK583 West 2 - 3 Miles Lower	Click here for full text details	ID WELLS	ID8000000005536
DK584 West 2 - 3 Miles Lower	Click here for full text details	ID WELLS	ID8000000006491
DK585 West 2 - 3 Miles Lower	Click here for full text details	ID WELLS	ID8000000006711

GEOCHECK® - PHYSICAL SETTING SOURCE MAP FINDINGS

Map ID Direction Distance Elevation		Database	EDR ID Number
DK586 West 2 - 3 Miles Lower	Click here for full text details	ID WELLS	ID8000000006564
DK587 West 2 - 3 Miles Lower	Click here for full text details	ID WELLS	ID8000000006492
DK588 West 2 - 3 Miles Lower	Click here for full text details	ID WELLS	ID8000000007315
DK589 West 2 - 3 Miles Lower	Click here for full text details	ID WELLS	ID8000000009744
DK590 West 2 - 3 Miles Lower	Click here for full text details	ID WELLS	ID8000000009743
DK591 West 2 - 3 Miles Lower	Click here for full text details	ID WELLS	ID8000000009422
DK592 West 2 - 3 Miles Lower	Click here for full text details	ID WELLS	ID8000000009978
DK593 West 2 - 3 Miles Lower	Click here for full text details	ID WELLS	ID8000000088926
DK594 West 2 - 3 Miles Lower	Click here for full text details	ID WELLS	ID8000000010207

GEOCHECK® - PHYSICAL SETTING SOURCE MAP FINDINGS

Map ID Direction Distance Elevation		Database	EDR ID Number
DK595 West 2 - 3 Miles Lower	Click here for full text details	ID WELLS	ID8000000010145
DK596 West 2 - 3 Miles Lower	Click here for full text details	ID WELLS	ID8000000009381
DK597 West 2 - 3 Miles Lower	Click here for full text details	ID WELLS	ID8000000007447
DK598 West 2 - 3 Miles Lower	Click here for full text details	ID WELLS	ID8000000007446
DK599 West 2 - 3 Miles Lower	Click here for full text details	ID WELLS	ID8000000007440
DK600 West 2 - 3 Miles Lower	Click here for full text details	ID WELLS	ID8000000007537
DK601 West 2 - 3 Miles Lower	Click here for full text details	ID WELLS	ID8000000009302
DK602 West 2 - 3 Miles Lower	Click here for full text details	ID WELLS	ID8000000008314
DK603 West 2 - 3 Miles Lower	Click here for full text details	ID WELLS	ID8000000008313

GEOCHECK® - PHYSICAL SETTING SOURCE MAP FINDINGS

Map ID Direction Distance Elevation		Database	EDR ID Number
DL604 WSW 2 - 3 Miles Higher	Click here for full text details	ID WELLS	ID8000000006881
DL605 WSW 2 - 3 Miles Higher	Click here for full text details	ID WELLS	ID8000000007617
DL606 WSW 2 - 3 Miles Higher	Click here for full text details	ID WELLS	ID8000000006034
DL607 WSW 2 - 3 Miles Higher	Click here for full text details	ID WELLS	ID8000000006296
DL608 WSW 2 - 3 Miles Higher	Click here for full text details	ID WELLS	ID8000000009646
DL609 WSW 2 - 3 Miles Higher	Click here for full text details	ID WELLS	ID8000000108821
DL610 WSW 2 - 3 Miles Higher	Click here for full text details	ID WELLS	ID8000000108823
DL611 WSW 2 - 3 Miles Higher	Click here for full text details	ID WELLS	ID8000000009975
DL612 WSW 2 - 3 Miles Higher	Click here for full text details	ID WELLS	ID8000000010146

GEOCHECK® - PHYSICAL SETTING SOURCE MAP FINDINGS

Map ID Direction Distance Elevation		Database	EDR ID Number
DM613 WSW 2 - 3 Miles Higher	Click here for full text details	ID WELLS	ID800000009099
DM614 WSW 2 - 3 Miles Higher	Click here for full text details	ID WELLS	ID800000008469
DM615 WSW 2 - 3 Miles Higher	Click here for full text details	ID WELLS	ID800000008118
DM616 WSW 2 - 3 Miles Higher	Click here for full text details	ID WELLS	ID800000010148
DM617 WSW 2 - 3 Miles Higher	Click here for full text details	ID WELLS	ID800000009654
DM618 WSW 2 - 3 Miles Higher	Click here for full text details	ID WELLS	ID800000009531
619 WSW 2 - 3 Miles Higher	Click here for full text details	ID WELLS	ID800000148970
620 SSW 2 - 3 Miles Higher	Click here for full text details	ID WELLS	ID800000010149
621 SE 2 - 3 Miles Higher	Click here for full text details	FED USGS	USGS40000293654

GEOCHECK® - PHYSICAL SETTING SOURCE MAP FINDINGS

Map ID Direction Distance Elevation		Database	EDR ID Number
DN622 NW 2 - 3 Miles Higher	Click here for full text details	ID WELLS	ID8000000007515
DN623 NW 2 - 3 Miles Higher	Click here for full text details	ID WELLS	ID8000000141090
624 NW 2 - 3 Miles Higher	Click here for full text details	FED USGS	USGS40000293791
DO625 West 2 - 3 Miles Higher	Click here for full text details	ID WELLS	ID8000000009540
DO626 West 2 - 3 Miles Higher	Click here for full text details	ID WELLS	ID8000000008558
DO627 West 2 - 3 Miles Higher	Click here for full text details	ID WELLS	ID8000000007989
DO628 West 2 - 3 Miles Higher	Click here for full text details	ID WELLS	ID8000000088839
DO629 West 2 - 3 Miles Higher	Click here for full text details	ID WELLS	ID8000000010208
DO630 West 2 - 3 Miles Higher	Click here for full text details	ID WELLS	ID8000000010112

GEOCHECK® - PHYSICAL SETTING SOURCE MAP FINDINGS

Map ID Direction Distance Elevation		Database	EDR ID Number
631 NNW 2 - 3 Miles Higher	Click here for full text details	ID WELLS	ID8000000006471
632 WNW 2 - 3 Miles Higher	Click here for full text details	ID WELLS	ID8000000008998
DP633 SW 2 - 3 Miles Higher	Click here for full text details	ID WELLS	ID8000000008380
DP634 SW 2 - 3 Miles Higher	Click here for full text details	ID WELLS	ID8000000008381
DP635 SW 2 - 3 Miles Higher	Click here for full text details	ID WELLS	ID8000000006692
DP636 SW 2 - 3 Miles Higher	Click here for full text details	ID WELLS	ID8000000007665
DP637 SW 2 - 3 Miles Higher	Click here for full text details	ID WELLS	ID8000000009313
DP638 SW 2 - 3 Miles Higher	Click here for full text details	ID WELLS	ID8000000009314
DP639 SW 2 - 3 Miles Higher	Click here for full text details	ID WELLS	ID8000000008382

GEOCHECK® - PHYSICAL SETTING SOURCE MAP FINDINGS

Map ID Direction Distance Elevation		Database	EDR ID Number
DP640 SW 2 - 3 Miles Higher	Click here for full text details	ID WELLS	ID8000000008883
641 West 2 - 3 Miles Higher	Click here for full text details	ID WELLS	ID8000000093153
DQ642 SW 2 - 3 Miles Higher	Click here for full text details	ID WELLS	ID8000000007331
DQ643 SW 2 - 3 Miles Higher	Click here for full text details	ID WELLS	ID8000000007461
DQ644 SW 2 - 3 Miles Higher	Click here for full text details	ID WELLS	ID8000000006572
DQ645 SW 2 - 3 Miles Higher	Click here for full text details	ID WELLS	ID8000000007161
DQ646 SW 2 - 3 Miles Higher	Click here for full text details	ID WELLS	ID8000000008107
DQ647 SW 2 - 3 Miles Higher	Click here for full text details	ID WELLS	ID8000000009655
DQ648 SW 2 - 3 Miles Higher	Click here for full text details	ID WELLS	ID8000000091564

GEOCHECK® - PHYSICAL SETTING SOURCE MAP FINDINGS

Map ID Direction Distance Elevation		Database	EDR ID Number
DQ649 SW 2 - 3 Miles Higher	Click here for full text details	ID WELLS	ID8000000008145
DQ650 SW 2 - 3 Miles Higher	Click here for full text details	ID WELLS	ID8000000008578
DR651 WSW 2 - 3 Miles Higher	Click here for full text details	ID WELLS	ID8000000006171
DR652 WSW 2 - 3 Miles Higher	Click here for full text details	ID WELLS	ID8000000008236
DS653 West 2 - 3 Miles Higher	Click here for full text details	ID WELLS	ID8000000006577
DS654 West 2 - 3 Miles Higher	Click here for full text details	ID WELLS	ID8000000008329
655 SW 2 - 3 Miles Higher	Click here for full text details	ID WELLS	ID80000000090970
DT656 SSW 2 - 3 Miles Higher	Click here for full text details	ID WELLS	ID8000000007754
DT657 SSW 2 - 3 Miles Higher	Click here for full text details	ID WELLS	ID8000000007650

GEOCHECK® - PHYSICAL SETTING SOURCE MAP FINDINGS

Map ID Direction Distance Elevation		Database	EDR ID Number
DT658 SSW 2 - 3 Miles Higher	Click here for full text details	ID WELLS	ID8000000008906
DT659 SSW 2 - 3 Miles Higher	Click here for full text details	ID WELLS	ID8000000008423
DU660 SW 2 - 3 Miles Higher	Click here for full text details	ID WELLS	ID8000000006988
DU661 SW 2 - 3 Miles Higher	Click here for full text details	ID WELLS	ID8000000006350
DU662 SW 2 - 3 Miles Higher	Click here for full text details	ID WELLS	ID8000000008190
DU663 SW 2 - 3 Miles Higher	Click here for full text details	ID WELLS	ID8000000008080
DV664 West 2 - 3 Miles Higher	Click here for full text details	ID WELLS	ID8000000154327
DW665 WSW 2 - 3 Miles Higher	Click here for full text details	ID WELLS	ID8000000148786
DW666 WSW 2 - 3 Miles Higher	Click here for full text details	ID WELLS	ID8000000148785

GEOCHECK® - PHYSICAL SETTING SOURCE MAP FINDINGS

Map ID Direction Distance Elevation		Database	EDR ID Number
667 East 2 - 3 Miles Higher	Click here for full text details	ID WELLS	ID8000000006462
DX668 SW 2 - 3 Miles Higher	Click here for full text details	ID WELLS	ID8000000006510
DX669 SW 2 - 3 Miles Higher	Click here for full text details	ID WELLS	ID8000000008611
DX670 SW 2 - 3 Miles Higher	Click here for full text details	ID WELLS	ID8000000097726
671 West 2 - 3 Miles Higher	Click here for full text details	ID WELLS	ID8000000006950
672 NNW 2 - 3 Miles Higher	Click here for full text details	ID WELLS	ID8000000164754
DV673 West 2 - 3 Miles Higher	Click here for full text details	ID WELLS	ID8000000148784
674 SW 2 - 3 Miles Higher	Click here for full text details	ID WELLS	ID8000000142957
675 NNE 2 - 3 Miles Higher	Click here for full text details	ID WELLS	ID8000000008678

GEOCHECK® - PHYSICAL SETTING SOURCE MAP FINDINGS

Map ID Direction Distance Elevation		Database	EDR ID Number
676 SE 2 - 3 Miles Higher	Click here for full text details	ID WELLS	ID8000000153884
DW677 WSW 2 - 3 Miles Higher	Click here for full text details	ID WELLS	ID8000000007852
DW678 WSW 2 - 3 Miles Higher	Click here for full text details	ID WELLS	ID8000000007525
DW679 WSW 2 - 3 Miles Higher	Click here for full text details	ID WELLS	ID8000000008144
DW680 WSW 2 - 3 Miles Higher	Click here for full text details	ID WELLS	ID8000000009527
DW681 WSW 2 - 3 Miles Higher	Click here for full text details	ID WELLS	ID8000000008849
DY682 SW 2 - 3 Miles Higher	Click here for full text details	ID WELLS	ID8000000073740
DY683 SW 2 - 3 Miles Higher	Click here for full text details	ID WELLS	ID8000000073061
DZ684 WSW 2 - 3 Miles Higher	Click here for full text details	ID WELLS	ID8000000006069

GEOCHECK® - PHYSICAL SETTING SOURCE MAP FINDINGS

Map ID Direction Distance Elevation		Database	EDR ID Number
DZ685 WSW 2 - 3 Miles Higher	Click here for full text details	ID WELLS	ID8000000010134
686 NW 2 - 3 Miles Higher	Click here for full text details	ID WELLS	ID8000000141701
EA687 SSW 2 - 3 Miles Higher	Click here for full text details	ID WELLS	ID8000000007703
EA688 SSW 2 - 3 Miles Higher	Click here for full text details	ID WELLS	ID8000000008917
EA689 SSW 2 - 3 Miles Higher	Click here for full text details	ID WELLS	ID8000000074868
690 ESE 2 - 3 Miles Higher	Click here for full text details	ID WELLS	ID8000000005434
EB691 NW 2 - 3 Miles Higher	Click here for full text details	ID WELLS	ID8000000005415
EB692 NW 2 - 3 Miles Higher	Click here for full text details	ID WELLS	ID8000000005879
EB693 NW 2 - 3 Miles Higher	Click here for full text details	ID WELLS	ID8000000008784

GEOCHECK® - PHYSICAL SETTING SOURCE MAP FINDINGS RADON

AREA RADON INFORMATION

State Database: ID Radon

Radon Test Results

Zipcode	Test Date	Floor	Result
83814	1/1/2006 0:00	1	1.20
83814	1/1/2006 0:00	0	1.20
83814	1/1/2006 0:00	0	7.60
83814	1/1/2006 0:00	1	2.10
83814	1/1/2006 0:00	1	4.20
83814	1/1/2006 0:00	0	1.30
83814	1/1/2006 0:00	1	4.30
83814	1/1/2006 0:00	0	9.20
83814	3/19/2005 0:00	0	7.40
83814	3/21/2005 0:00	1	49.40
83814	3/22/2005 0:00	1	7.40
83814	3/23/2005 0:00	0	1.10
83814	3/20/2005 0:00	0	1.20
83814	3/22/2005 0:00	0	3.80
83814	3/21/2005 0:00	2	0.20
83814	3/19/2005 0:00	0	7.80
83814	5/6/2005 0:00	0	8.40
83814	5/12/2005 0:00	0	8.70
83814	3/30/2005 0:00	0	11.70
83814	3/31/2005 0:00	1	3.20
83814	3/25/2005 0:00	0	27.40
83814	4/1/2005 0:00	1	0.40
83814	4/8/2005 0:00	0	5.20
83814	4/11/2005 0:00		13.70
83814	4/11/2005 0:00		0.40
83814	4/11/2005 0:00		11.50
83814	4/11/2005 0:00		23.60
83814	4/11/2005 0:00		529.60
83814	4/11/2005 0:00		17.40
83814	8/1/2005 0:00	0	0.90
83814	8/18/2005 0:00		1.50
83814	8/18/2005 0:00	0	5.90
83814	8/19/2005 0:00		2.30
83814	3/31/2006 0:00	0	6.90
83814	1/1/2006 0:00	0	6.70
83814	1/1/2006 0:00	1	3.10
83814	1/8/2007 0:00	1	1.40
83814	1/8/2007 0:00	0	5.70
83814	1/11/2007 0:00	0	0.80
83814	1/11/2007 0:00	0	1.20
83814	3/5/2007 0:00	1	21.60
83814	3/5/2007 0:00	0	23.50
83814	3/5/2007 0:00	0	23.10
83814	3/9/2007 0:00	2	0.70
83814	3/9/2007 0:00	1	0.60
83814	3/5/2007 0:00	3	1.40
83814			

GEOCHECK® - PHYSICAL SETTING SOURCE MAP FINDINGS RADON

AREA RADON INFORMATION

	3/5/2007 0:00	0	1.00
83814	3/2/2007 0:00	2	2.20
83814	3/2/2007 0:00	2	1.30
83814	3/2/2007 0:00	2	8.10
83814	3/2/2007 0:00	0	7.70
83814	3/6/2007 0:00	0	11.50
83814	3/6/2007 0:00	1	6.80
83814	2/1/2007 0:00	1	5.80
83814	2/1/2007 0:00	1	5.60
83814	2/12/2007 0:00	0	2.20
83814	2/12/2007 0:00	0	4.10
83814	2/23/2007 0:00	0	13.60
83814	2/23/2007 0:00	0	12.40
83814	3/5/2007 0:00	0	5.00
83814	3/17/2007 0:00	0	3.40
83814	8/9/2007 0:00	1	1.20
83814	11/15/2007 0:00	0	9.90
83814	11/24/2007 0:00	1	4.30
83814	3/15/2008 0:00	1	3.70
83814	3/7/2008 0:00	1	5.00
83814	12/28/2007 0:00	0	14.50
83814	2/23/2008 0:00	3	20.80
83814	2/2/2008 0:00	1	5.10
83814	2/6/2008 0:00	0	0.70
83814	4/23/2008 0:00	0	3.60
83814	4/29/2008 0:00	0	3.10
83814	4/28/2008 0:00	0	9.20
83814	3/4/2008 0:00	0	10.90
83814	3/21/2008 0:00	0	3.20
83814	3/17/2008 0:00	1	0.80
83814	5/12/2008 0:00	0	27.40
83814	4/28/2008 0:00	0	5.10
83814	10/14/2008 0:00	1	7.70
83814	1/20/2009 0:00	0	4.40
83814	2/24/2009 0:00	0	4.20
83814	7/2/2008 0:00	3	0.30
83814	1/16/2009 0:00	0	2.10
83814	3/23/2009 0:00	0	16.10
83814	2/27/2009 0:00	1	2.70
83814	2/23/2009 0:00	1	2.00
83814	3/16/2009 0:00	3	0.30
83814	2/22/2009 0:00	0	6.90
83814	2/27/2009 0:00	0	8.90
83814	3/24/2009 0:00	0	10.60
83814	3/21/2009 0:00	0	0.90
83814	4/17/2009 0:00	0	12.40
83814	5/1/2009 0:00	1	8.90
83814	5/7/2009 0:00	0	3.80
83814	6/15/2009 0:00	1	2.70
83814	8/10/2009 0:00	1	0.50
83814	8/14/2009 0:00	0	14.50
83814	8/22/2009 0:00	0	7.60
83814	8/14/2009 0:00	0	13.60
83814	8/10/2009 0:00	1	0.50
83814	8/14/2009 0:00	0	14.50
83814	8/22/2009 0:00	0	7.60
83814			

GEOCHECK® - PHYSICAL SETTING SOURCE MAP FINDINGS RADON

AREA RADON INFORMATION

	8/14/2009 0:00	0	13.60
83814	10/9/2009 0:00	0	0.60
83814	10/9/2009 0:00	0	0.70
83814	10/9/2009 0:00	0	10.40
83814	10/9/2009 0:00	0	3.70
83814	9/9/2009 0:00	0	9.40
83814	12/6/2009 0:00	0	6.00
83814	12/2/2009 0:00	1	2.90
83814	1/22/2010 0:00	1	4.20
83814	1/6/2010 0:00	1	4.70
83814	1/14/2010 0:00	0	5.20
83814	1/20/2010 0:00	0	4.00
83814	1/20/2010 0:00	0	10.20
83814	3/31/1992 0:00	0	11.00
83814	2/11/1993 0:00	0	9.60
83814	4/15/1993 0:00		1.60
83814	3/30/1993 0:00		4.10
83814	4/10/1993 0:00		0.30
83814	4/13/1993 0:00		0.50
83814	4/5/1993 0:00		6.20
83814	3/26/1993 0:00		6.40
83814	3/18/1993 0:00		27.40
83814	3/3/1993 0:00		0.40
83814	3/3/1993 0:00		0.80
83814	3/6/1993 0:00		6.60
83814	3/8/1993 0:00		3.00
83814	3/9/1993 0:00		18.90
83814	2/17/1993 0:00		35.70
83814	2/16/1993 0:00		5.20
83814	2/16/1993 0:00		1.60
83814	2/19/1993 0:00		0.30
83814	2/19/1993 0:00		0.30
83814	1/12/1993 0:00		19.30
83814	3/19/1993 0:00		4.00
83814	3/17/1993 0:00		1.80
83814	11/26/1993 0:00		15.70
83814	12/15/1993 0:00		2.40
83814	6/16/1993 0:00		1.20
83814	6/17/1993 0:00		1.30
83814	3/12/1993 0:00		1.40
83814	3/29/1993 0:00		1.40
83814	9/25/1993 0:00	0	6.80
83814	1/9/1995 0:00		8.10
83814	1/9/1995 0:00		14.20
83814	1/13/1995 0:00		15.50
83814	1/12/1995 0:00		3.40
83814	1/13/1995 0:00		12.90
83814	2/11/1995 0:00		9.10
83814	2/18/1995 0:00		0.50
83814	2/17/1995 0:00		5.70
83814	2/26/1995 0:00		13.60
83814	2/28/1995 0:00		2.50
83814	6/1/1992 0:00	0	24.30
83814	1/21/1992 0:00		5.60
83814	2/3/1992 0:00		5.60
83814	3/2/1992 0:00		13.40
83814			

GEOCHECK® - PHYSICAL SETTING SOURCE MAP FINDINGS RADON

AREA RADON INFORMATION

	3/16/1992 0:00		1.00
83814	3/13/1992 0:00		5.10
83814	2/27/1995 0:00		10.30
83814	3/1/1995 0:00		2.20
83814	2/28/1995 0:00		10.30
83814	2/28/1995 0:00		13.30
83814	3/1/1995 0:00		1.20
83814	3/1/1995 0:00		13.70
83814	3/14/1995 0:00		0.80
83814	3/30/1995 0:00		9.40
83814	1/11/1995 0:00	0	3.10
83814	1/20/1995 0:00	0	2.10
83814	3/10/1995 0:00	1	1.60
83814	3/22/1995 0:00	0	6.50
83814	3/22/1995 0:00	0	1.10
83814	4/17/1995 0:00	0	12.50
83814	5/26/1995 0:00	1	0.70
83814	5/30/1995 0:00	0	4.20
83814	6/20/1995 0:00	1	0.30
83814	7/7/1995 0:00	0	10.10
83814	7/7/1995 0:00	1	12.10
83814	5/23/1997 0:00		0.70
83814	5/23/1997 0:00		0.60
83814	5/23/1997 0:00		2.40
83814	5/23/1997 0:00		0.20
83814	5/23/1997 0:00		1.80
83814	5/23/1997 0:00		12.30
83814	5/23/1997 0:00		0.50
83814	5/23/1997 0:00		2.40
83814	5/23/1997 0:00		27.40
83814	1/29/1997 0:00		1.20
83814			4.00
83814			4.60
83814			4.90
83814			6.00
83814			8.40
83814			9.50
83814			10.70
83814			70.00
83814	9/1/1997 0:00	1	28.00
83814	9/1/1997 0:00	1	13.00
83814	9/1/1997 0:00	1	5.80
83814	2/23/1990 0:00	1	5.90
83814	3/8/1990 0:00	0	3.70
83814	3/13/1990 0:00	0	2.60
83814	2/24/1990 0:00	1	235.00
83814	4/17/1998 0:00		2.50
83814	6/19/1999 0:00	0	7.60
83814	6/2/1999 0:00	2	6.90
83814	5/30/1999 0:00	0	4.00
83814	6/21/1999 0:00	2	5.80
83814	8/5/1999 0:00	0	3.40
83814	8/14/1999 0:00	1	1.60
83814	10/30/1999 0:00	0	8.90
83814	4/1/2000 0:00	0	4.00
83814	2/13/2000 0:00	1	20.70
83814			

GEOCHECK® - PHYSICAL SETTING SOURCE MAP FINDINGS RADON

AREA RADON INFORMATION

	3/13/2000 0:00	0	5.70
83814	3/27/2000 0:00	0	1.30
83814	4/26/2000 0:00	1	7.50
83814	5/8/2000 0:00	0	1.90
83814	6/1/2000 0:00	0	9.10
83814	6/2/2000 0:00	1	6.00
83814	4/20/1999 0:00	0	1.40
83814	5/18/1999 0:00	0	2.00
83814	8/2/1999 0:00	0	2.50
83814	10/9/1999 0:00	1	1.60
83814	12/1/2000 0:00	1	0.08
83814	2/11/2000 0:00		20.00
83814	4/24/2000 0:00		4.00
83814	3/15/2001 0:00		24.70
83814	4/2/2001 0:00	0	77.40
83814	4/23/2001 0:00	1	60.00
83814	3/28/2001 0:00	1	8.30
83814	6/6/2003 0:00	0	0.60
83814	6/6/2003 0:00	1	0.30
83814	6/16/2003 0:00	0	1.60
83814	8/9/2003 0:00	1	0.50
83814	11/2/2003 0:00	0	5.70
83814	11/7/2003 0:00	0	12.10
83814	11/12/2001 0:00	0	4.00
83814	1/28/2002 0:00	0	1.50
83814	1/21/2002 0:00	0	39.90
83814	1/29/2002 0:00	1	1.70
83814	2/4/2002 0:00	0	5.70
83814	3/12/2002 0:00	0	9.10
83814	3/30/2002 0:00	0	1.20
83814	3/5/2002 0:00	0	9.50
83814	3/11/2002 0:00	0	1.10
83814	3/5/2002 0:00	0	8.80
83814	3/25/2002 0:00	1	5.20
83814	3/14/2002 0:00	0	6.80
83814	3/2/2002 0:00	1	14.40
83814	3/21/2002 0:00	1	10.70
83814	3/30/2002 0:00	1	0.30
83814	3/22/2002 0:00	0	14.20
83814	3/28/2002 0:00	1	9.60
83814	4/25/2002 0:00	0	5.70
83814	4/11/2002 0:00	0	1.80
83814	4/4/2002 0:00	0	12.40
83814	10/21/2002 0:00	3	0.80
83814	2/3/2003 0:00	0	4.60
83814	2/12/2003 0:00	1	4.40
83814	2/26/2003 0:00	0	5.80
83814	2/24/2003 0:00	0	5.40
83814	5/2/2003 0:00	0	3.30
83814	5/5/2003 0:00	1	1.90
83814	5/21/2003 0:00	0	2.30
83814	5/21/2003 0:00	1	1.10
83814	5/23/2003 0:00	0	3.50
83814	11/13/2003 0:00	0	18.90
83814	12/10/2003 0:00	1	3.80
83814	12/12/2003 0:00	0	5.00
83814			

GEOCHECK® - PHYSICAL SETTING SOURCE MAP FINDINGS RADON

AREA RADON INFORMATION

	1/7/2004 0:00	0	2.80
83814	1/7/2004 0:00	0	12.40
83814	1/15/2004 0:00	1	33.60
83814	1/14/2004 0:00	0	5.80
83814	1/13/2004 0:00	0	2.80
83814	1/9/2004 0:00	0	7.20
83814	1/18/2004 0:00	1	1.50
83814	1/14/2004 0:00	1	19.60
83814	1/18/2004 0:00	0	18.30
83814	1/16/2004 0:00	0	2.30
83814	2/16/2004 0:00	1	8.70
83814	1/22/2004 0:00	0	25.10
83814	1/23/2004 0:00	1	3.80
83814	1/22/2004 0:00	0	33.40
83814	1/26/2004 0:00	0	12.90
83814	1/28/2004 0:00	0	14.20
83814	1/24/2004 0:00	1	1.30
83814	1/24/2004 0:00	0	15.10
83814	1/28/2004 0:00	0	8.80
83814	2/7/2004 0:00	1	10.50
83814	2/8/2004 0:00	1	3.40
83814	2/6/2004 0:00	1	1.00
83814	2/14/2004 0:00	1	1.20
83814	2/14/2004 0:00	1	1.10
83814	2/14/2004 0:00	1	1.30
83814	2/14/2004 0:00	1	1.10
83814	2/14/2004 0:00	1	0.90
83814	2/14/2004 0:00	1	1.00
83814	2/14/2004 0:00	1	7.70
83814	2/14/2004 0:00	1	8.50
83814	2/14/2004 0:00	1	6.40
83814	2/14/2004 0:00	1	6.20
83814	2/10/2004 0:00	0	4.50
83814	2/23/2004 0:00		1.60
83814	2/23/2004 0:00		2.30
83814	2/23/2004 0:00		1.90
83814	2/23/2004 0:00		1.50
83814	2/23/2004 0:00		0.90
83814	2/23/2004 0:00		1.10
83814	3/1/2004 0:00	1	3.70
83814	3/5/2004 0:00	1	0.90
83814	3/20/2004 0:00	1	1.10
83814	3/29/2004 0:00	0	1.50
83814	4/3/2004 0:00	1	0.20
83814	5/14/2004 0:00	0	26.80
83814	6/7/2004 0:00	0	23.00
83814	7/5/2004 0:00	0	2.60
83814	7/7/2004 0:00	0	0.90
83814	10/19/2004 0:00	0	1.50
83814	1/21/2005 0:00	0	13.20
83814	1/24/2005 0:00	0	2.30
83814	1/31/2005 0:00	0	0.20
83814	3/3/2005 0:00	0	5.20
83814	3/3/2005 0:00	0	7.80
83814	3/8/2005 0:00	0	3.00
83814	3/15/2005 0:00	0	4.50

GEOCHECK® - PHYSICAL SETTING SOURCE MAP FINDINGS RADON

AREA RADON INFORMATION

Federal EPA Radon Zone for KOOTENAI County: 1

- Note: Zone 1 indoor average level > 4 pCi/L.
- : Zone 2 indoor average level >= 2 pCi/L and <= 4 pCi/L.
- : Zone 3 indoor average level < 2 pCi/L.

Federal Area Radon Information for Zip Code: 83814

Number of sites tested: 9

Area	Average Activity	% <4 pCi/L	% 4-20 pCi/L	% >20 pCi/L
Living Area - 1st Floor	2.000 pCi/L	75%	25%	0%
Living Area - 2nd Floor	Not Reported	Not Reported	Not Reported	Not Reported
Basement	6.744 pCi/L	44%	56%	0%

PHYSICAL SETTING SOURCE RECORDS SEARCHED

TOPOGRAPHIC INFORMATION

USGS 7.5' Digital Elevation Model (DEM)

Source: United States Geologic Survey

EDR acquired the USGS 7.5' Digital Elevation Model in 2002 and updated it in 2006. The 7.5 minute DEM corresponds to the USGS 1:24,000- and 1:25,000-scale topographic quadrangle maps. The DEM provides elevation data with consistent elevation units and projection.

Scanned Digital USGS 7.5' Topographic Map (DRG)

Source: United States Geologic Survey

A digital raster graphic (DRG) is a scanned image of a U.S. Geological Survey topographic map. The map images are made by scanning published paper maps on high-resolution scanners. The raster image is georeferenced and fit to the Universal Transverse Mercator (UTM) projection.

HYDROLOGIC INFORMATION

Flood Zone Data: This data, available in select counties across the country, was obtained by EDR in 2003 & 2011 from the Federal Emergency Management Agency (FEMA). Data depicts 100-year and 500-year flood zones as defined by FEMA.

NWI: National Wetlands Inventory. This data, available in select counties across the country, was obtained by EDR in 2002, 2005 and 2010 from the U.S. Fish and Wildlife Service.

State Wetlands Data: Wetlands Inventory

Source: Department of Water Resources

Telephone: 208-287-4800

HYDROGEOLOGIC INFORMATION

AQUIFLOW^R Information System

Source: EDR proprietary database of groundwater flow information

EDR has developed the AQUIFLOW Information System (AIS) to provide data on the general direction of groundwater flow at specific points. EDR has reviewed reports submitted to regulatory authorities at select sites and has extracted the date of the report, hydrogeologically determined groundwater flow direction and depth to water table information.

GEOLOGIC INFORMATION

Geologic Age and Rock Stratigraphic Unit

Source: P.G. Schruben, R.E. Arndt and W.J. Bawiec, Geology of the Conterminous U.S. at 1:2,500,000 Scale - A digital representation of the 1974 P.B. King and H.M. Beikman Map, USGS Digital Data Series DDS - 11 (1994).

STATSGO: State Soil Geographic Database

Source: Department of Agriculture, Natural Resources Conservation Services

The U.S. Department of Agriculture's (USDA) Natural Resources Conservation Service (NRCS) leads the national Conservation Soil Survey (NCSS) and is responsible for collecting, storing, maintaining and distributing soil survey information for privately owned lands in the United States. A soil map in a soil survey is a representation of soil patterns in a landscape. Soil maps for STATSGO are compiled by generalizing more detailed (SSURGO) soil survey maps.

SSURGO: Soil Survey Geographic Database

Source: Department of Agriculture, Natural Resources Conservation Services (NRCS)

Telephone: 800-672-5559

SSURGO is the most detailed level of mapping done by the Natural Resources Conservation Services, mapping scales generally range from 1:12,000 to 1:63,360. Field mapping methods using national standards are used to construct the soil maps in the Soil Survey Geographic (SSURGO) database. SSURGO digitizing duplicates the original soil survey maps. This level of mapping is designed for use by landowners, townships and county natural resource planning and management.

PHYSICAL SETTING SOURCE RECORDS SEARCHED

LOCAL / REGIONAL WATER AGENCY RECORDS

FEDERAL WATER WELLS

PWS: Public Water Systems

Source: EPA/Office of Drinking Water

Telephone: 202-564-3750

Public Water System data from the Federal Reporting Data System. A PWS is any water system which provides water to at least 25 people for at least 60 days annually. PWSs provide water from wells, rivers and other sources.

PWS ENF: Public Water Systems Violation and Enforcement Data

Source: EPA/Office of Drinking Water

Telephone: 202-564-3750

Violation and Enforcement data for Public Water Systems from the Safe Drinking Water Information System (SDWIS) after August 1995. Prior to August 1995, the data came from the Federal Reporting Data System (FRDS).

USGS Water Wells: USGS National Water Inventory System (NWIS)

This database contains descriptive information on sites where the USGS collects or has collected data on surface water and/or groundwater. The groundwater data includes information on wells, springs, and other sources of groundwater.

OTHER STATE DATABASE INFORMATION

RADON

State Database: ID Radon

Source: Department of Health & Welfare

Telephone: 208-332-7319

Radon Test Results

Area Radon Information

Source: USGS

Telephone: 703-356-4020

The National Radon Database has been developed by the U.S. Environmental Protection Agency (USEPA) and is a compilation of the EPA/State Residential Radon Survey and the National Residential Radon Survey. The study covers the years 1986 - 1992. Where necessary data has been supplemented by information collected at private sources such as universities and research institutions.

EPA Radon Zones

Source: EPA

Telephone: 703-356-4020

Sections 307 & 309 of IRAA directed EPA to list and identify areas of U.S. with the potential for elevated indoor radon levels.

OTHER

Airport Landing Facilities: Private and public use landing facilities

Source: Federal Aviation Administration, 800-457-6656

Epicenters: World earthquake epicenters, Richter 5 or greater

Source: Department of Commerce, National Oceanic and Atmospheric Administration

Earthquake Fault Lines: The fault lines displayed on EDR's Topographic map are digitized quaternary faultlines, prepared in 1975 by the United State Geological Survey

PHYSICAL SETTING SOURCE RECORDS SEARCHED

STREET AND ADDRESS INFORMATION

© 2010 Tele Atlas North America, Inc. All rights reserved. This material is proprietary and the subject of copyright protection and other intellectual property rights owned by or licensed to Tele Atlas North America, Inc. The use of this material is subject to the terms of a license agreement. You will be held liable for any unauthorized copying or disclosure of this material.

Appendix D:
Site Survey Information

CDA BNSF Railroad Corridor

Highway 95/Railroad

Coeur D Alene, ID 83814

Inquiry Number: 4267203.6s

April 16, 2015

EDR Vapor Encroachment Screen

TABLE OF CONTENTS

<u>SECTION</u>	<u>PAGE</u>
Executive Summary	ES1
Primary Map	2
Secondary Map	3
Aerial Photography	4
Map Findings	5
Record Sources and Currency	GR-1

Thank you for your business.
 Please contact EDR at 1-800-352-0050
 with any questions or comments.

Disclaimer - Copyright and Trademark Notice

This report contains information obtained from a variety of public and other sources reasonably available to Environmental Data Resources, Inc. It cannot be concluded from this Report that coverage information for the target and surrounding properties does not exist from other sources. **NO WARRANTY EXPRESSED OR IMPLIED, IS MADE WHATSOEVER IN CONNECTION WITH THIS REPORT. ENVIRONMENTAL DATA RESOURCES, INC. SPECIFICALLY DISCLAIMS THE MAKING OF ANY SUCH WARRANTIES, INCLUDING WITHOUT LIMITATION, MERCHANTABILITY OR FITNESS FOR A PARTICULAR USE OR PURPOSE. ALL RISK IS ASSUMED BY THE USER. IN NO EVENT SHALL ENVIRONMENTAL DATA RESOURCES, INC. BE LIABLE TO ANYONE, WHETHER ARISING OUT OF ERRORS OR OMISSIONS, NEGLIGENCE, ACCIDENT OR ANY OTHER CAUSE, FOR ANY LOSS OR DAMAGE, INCLUDING, WITHOUT LIMITATION, SPECIAL, INCIDENTAL, CONSEQUENTIAL, OR EXEMPLARY DAMAGES. ANY LIABILITY ON THE PART OF ENVIRONMENTAL DATA RESOURCES, INC. IS STRICTLY LIMITED TO A REFUND OF THE AMOUNT PAID FOR THIS REPORT.**

Purchaser accepts this report "AS IS". Any analyses, estimates, ratings, or risk codes provided in this report are provided for illustrative purposes only, and are not intended to provide, nor should they be interpreted as providing any facts regarding, or prediction or forecast of, any environmental risk for any property. Only a Phase I Environmental Site Assessment performed by an environmental professional can produce information regarding the environmental risk for any property. Additionally, the information provided in this Report is not to be construed as legal advice.

Copyright 2015 by Environmental Data Resources, Inc. All rights reserved. Reproduction in any media or format, in whole or in part, of any report or map of Environmental Data Resources, Inc., or its affiliates, is prohibited without prior written permission.

EDR and its logos (including Sanborn and Sanborn Map) are trademarks of Environmental Data Resources, Inc. or its affiliates. All other trademarks used herein are the property of their respective owners.

EXECUTIVE SUMMARY

A search of available environmental records was conducted by Environmental Data Resources, Inc (EDR). The report was designed to assist parties seeking to meet the search requirements of the ASTM Standard Practice for Assessment of Vapor Encroachment into Structures on Property Involved in Real Estate Transactions (E 2600-10).

	Maximum Search Distance*	Summary		
		property	1/10	1/10 - 1/3
STANDARD ENVIRONMENTAL RECORDS				
Federal NPL	0.333	0	0	0
Federal CERCLIS	0.333	0	0	0
Federal RCRA CORRACTS facilities list	0.333	0	0	0
Federal RCRA TSD facilities list	0.333	0	0	0
Federal RCRA generators list	property	0	-	-
Federal institutional controls / engineering controls registries	0.333	0	0	0
Federal ERNS list	property	0	-	-
State and tribal - equivalent NPL	not searched	-	-	-
State and tribal - equivalent CERCLIS	0.333	0	0	0
State and tribal landfill / solid waste disposal	0.333	0	0	0
State and tribal leaking storage tank lists	0.333	0	0	0
State and tribal registered storage tank lists	property	0	-	-
State and tribal institutional control / engineering control registries	property	0	-	-
State and tribal voluntary cleanup sites	0.333	0	0	0
State and tribal Brownfields sites	0.333	0	0	0
Other Standard Environmental Records	0.333	0	0	3
HISTORICAL USE RECORDS				
Former manufactured Gas Plants	0.333	0	0	0
Historical Gas Stations	0.25	0	0	0
Historical Dry Cleaners	0.25	0	0	0
Exclusive Recovered Govt. Archives	property	0	-	-

*Each category may include several separate databases, each having a different search distance. For each category, the table reports the maximum search distance applied. See the section 'Record Sources and Currency' for information on individual databases.

EXECUTIVE SUMMARY

TARGET PROPERTY INFORMATION

ADDRESS

CDA BNSF RAILROAD CORRIDOR
HIGHWAY 95/RAILROAD
COEUR D ALENE, ID 83814

COORDINATES

Latitude (North):	47.6984 - 47° 41' 54.234924"
Longitude (West):	116.8245 - 116° 49' 28.203735"
Elevation:	2133 ft. above sea level

EXECUTIVE SUMMARY

PHYSICAL SETTING INFORMATION

Flood Zone: Available
 NWI Wetlands: Available

AQUIFLOW®

Search Radius: 0.333 Mile.

No Aquiflow sites reported.

DOMINANT SOIL COMPOSITION IN GENERAL AREA OF TARGET PROPERTY

The U.S. Department of Agriculture's (USDA) Soil Conservation Service (SCS) leads the National Cooperative Soil Survey (NCSS) and is responsible for collecting, storing, maintaining and distributing soil survey information for privately owned lands in the United States. A soil map in a soil survey is a representation of soil patterns in a landscape. The following information is based on Soil Conservation Service SSURGO data.

Soil Map ID: 1

Soil Component Name: McGuire
 Soil Surface Texture: gravelly sandy loam
 Hydrologic Group: Class B - Moderate infiltration rates. Deep and moderately deep, moderately well and well drained soils with moderately coarse textures.
 Soil Drainage Class: Somewhat excessively drained
 Hydric Status: Not hydric
 Corrosion Potential - Uncoated Steel: Moderate
 Depth to Bedrock Min: > 0 inches
 Depth to Watertable Min: > 0 inches

Soil Layer Information							
Layer	Boundary		Soil Texture Class	Classification		Saturated hydraulic conductivity micro m/sec	Soil Reaction (pH)
	Upper	Lower		AASHTO Group	Unified Soil		
1	0 inches	7 inches	gravelly sandy loam	Not reported	Not reported	Max: 42.34 Min: 14.11	Max: 7.3 Min: 6.1

EXECUTIVE SUMMARY

Soil Layer Information							
Layer	Boundary		Soil Texture Class	Classification		Saturated hydraulic conductivity micro m/sec	Soil Reaction (pH)
	Upper	Lower		AASHTO Group	Unified Soil		
2	7 inches	22 inches	very gravelly sandy loam	Not reported	Not reported	Max: 42.34 Min: 14.11	Max: 7.3 Min: 6.1
3	22 inches	25 inches	extremely gravelly coarse sandy loam	Not reported	Not reported	Max: 42.34 Min: 14.11	Max: 7.3 Min: 6.1
4	25 inches	59 inches	extremely gravelly coarse sand	Not reported	Not reported	Max: 141.14 Min: 141.14	Max: 7.3 Min: 6.1

Soil Map ID: 2

Soil Component Name: Water

Soil Surface Texture: gravelly sandy loam

Hydrologic Group: Class B - Moderate infiltration rates. Deep and moderately deep, moderately well and well drained soils with moderately coarse textures.

Soil Drainage Class: Not hydric

Hydric Status: Not hydric

Corrosion Potential - Uncoated Steel: Not Reported

Depth to Bedrock Min: > 0 inches

Depth to Watertable Min: > 0 inches

No Layer Information available.

Soil Map ID: 3

Soil Component Name: McGuire

Soil Surface Texture: gravelly sandy loam

Hydrologic Group: Class B - Moderate infiltration rates. Deep and moderately deep, moderately well and well drained soils with moderately coarse textures.

Soil Drainage Class: Somewhat excessively drained

EXECUTIVE SUMMARY

Hydric Status: Not hydric

Corrosion Potential - Uncoated Steel: Moderate

Depth to Bedrock Min: > 0 inches

Depth to Watertable Min: > 0 inches

Soil Layer Information							
Layer	Boundary		Soil Texture Class	Classification		Saturated hydraulic conductivity micro m/sec	Soil Reaction (pH)
	Upper	Lower		AASHTO Group	Unified Soil		
1	0 inches	7 inches	gravelly sandy loam	Not reported	Not reported	Max: 42.34 Min: 14.11	Max: 7.3 Min: 6.1
2	7 inches	22 inches	very gravelly sandy loam	Not reported	Not reported	Max: 42.34 Min: 14.11	Max: 7.3 Min: 6.1
3	22 inches	25 inches	extremely gravelly coarse sandy loam	Not reported	Not reported	Max: 42.34 Min: 14.11	Max: 7.3 Min: 6.1
4	25 inches	59 inches	extremely gravelly coarse sand	Not reported	Not reported	Max: 141.14 Min: 141.14	Max: 7.3 Min: 6.1

Soil Map ID: 4

Soil Component Name: Blinn

Soil Surface Texture: stony loam

Hydrologic Group: Class C - Slow infiltration rates. Soils with layers impeding downward movement of water, or soils with moderately fine or fine textures.

Soil Drainage Class: Well drained

Hydric Status: Not hydric

Corrosion Potential - Uncoated Steel: Moderate

Depth to Bedrock Min: > 77 inches

Depth to Watertable Min: > 0 inches

EXECUTIVE SUMMARY

Soil Layer Information							
Layer	Boundary		Soil Texture Class	Classification		Saturated hydraulic conductivity micro m/sec	Soil Reaction (pH)
	Upper	Lower		AASHTO Group	Unified Soil		
1	0 inches	9 inches	stony loam	Not reported	Not reported	Max: 14.11 Min: 4	Max: 7.3 Min: 6.6
2	9 inches	20 inches	stony loam	Not reported	Not reported	Max: 14.11 Min: 4	Max: 7.3 Min: 6.6
3	20 inches	29 inches	very stony loam	Not reported	Not reported	Max: 14.11 Min: 4	Max: 7.3 Min: 6.6
4	29 inches	33 inches	unweathered bedrock	Not reported	Not reported	Max: Min:	Max: Min:

Soil Map ID: 5

Soil Component Name: Pits

Soil Surface Texture: stony loam

Hydrologic Group: Class C - Slow infiltration rates. Soils with layers impeding downward movement of water, or soils with moderately fine or fine textures.

Soil Drainage Class:
Hydric Status: Not hydric

Corrosion Potential - Uncoated Steel: Not Reported

Depth to Bedrock Min: > 0 inches

Depth to Watertable Min: > 0 inches

No Layer Information available.

Soil Map ID: 6

Soil Component Name: Lacy

Soil Surface Texture: stony loam

Hydrologic Group: Class D - Very slow infiltration rates. Soils are clayey, have a high water table, or are shallow to an impervious layer.

Soil Drainage Class: Well drained

EXECUTIVE SUMMARY

Hydric Status: Not hydric

Corrosion Potential - Uncoated Steel: Moderate

Depth to Bedrock Min: > 0 inches

Depth to Watertable Min: > 0 inches

Soil Layer Information							
Layer	Boundary		Soil Texture Class	Classification		Saturated hydraulic conductivity micro m/sec	Soil Reaction (pH)
	Upper	Lower		AASHTO Group	Unified Soil		
1	0 inches	7 inches	stony loam	Not reported	Not reported	Max: 14.11 Min: 4	Max: 7.3 Min: 5.6
2	7 inches	14 inches	stony clay loam	Not reported	Not reported	Max: 14.11 Min: 4	Max: 6.5 Min: 5.6
3	14 inches	18 inches	very stony clay loam	Not reported	Not reported	Max: 14.11 Min: 4	Max: 6 Min: 5.1
4	18 inches	22 inches	unweathered bedrock	Not reported	Not reported	Max: Min:	Max: Min:

EXECUTIVE SUMMARY

SEARCH RESULTS

Unmappable (orphan) sites are not considered in the foregoing analysis.

STANDARD ENVIRONMENTAL RECORDS

<u>Name</u>	<u>Address</u>	<u>Dist/Dir</u>	<u>Map ID</u>	<u>Page</u>
STIMSON LUMBER ATLAS MILL ALLSITES: Other Standard Environmental Records	2722 W SELTICE WAY	1/10 - 1/3 NNE	▲ 1	13
COEUR D ALENE HONDA ALLSITES: Other Standard Environmental Records	2745 SELTICE WY	1/10 - 1/3 NNE	▲ 2	14
CDA HONDA SPILLS: Other Standard Environmental Records ALLSITES: Other Standard Environmental Records	2620 SELTICE WAY	1/10 - 1/3 ENE	▲ 3	15

HISTORICAL USE RECORDS

<u>Name</u>	<u>Address</u>	<u>Dist/Dir</u>	<u>Map ID</u>	<u>Page</u>
Not Reported				

PRIMARY MAP - 4267203.6S




- ★ Target Property
- ▲ Sites at elevations higher than or equal to the target property
- ▼ Sites at elevations lower than the target property
- ⚙ Manufactured Gas Plants
- ⚠ Sensitive Receptors
- 🚚 National Priority List Sites
- 🏠 Dept. Defense Sites



- 🏠 Indian Reservations BIA
- 🛞 Oil & Gas pipelines from USGS
- 🌊 100-year flood zone
- 🌊 500-year flood zone
- 🌿 National Wetland Inventory
- 🌿 State Wetlands

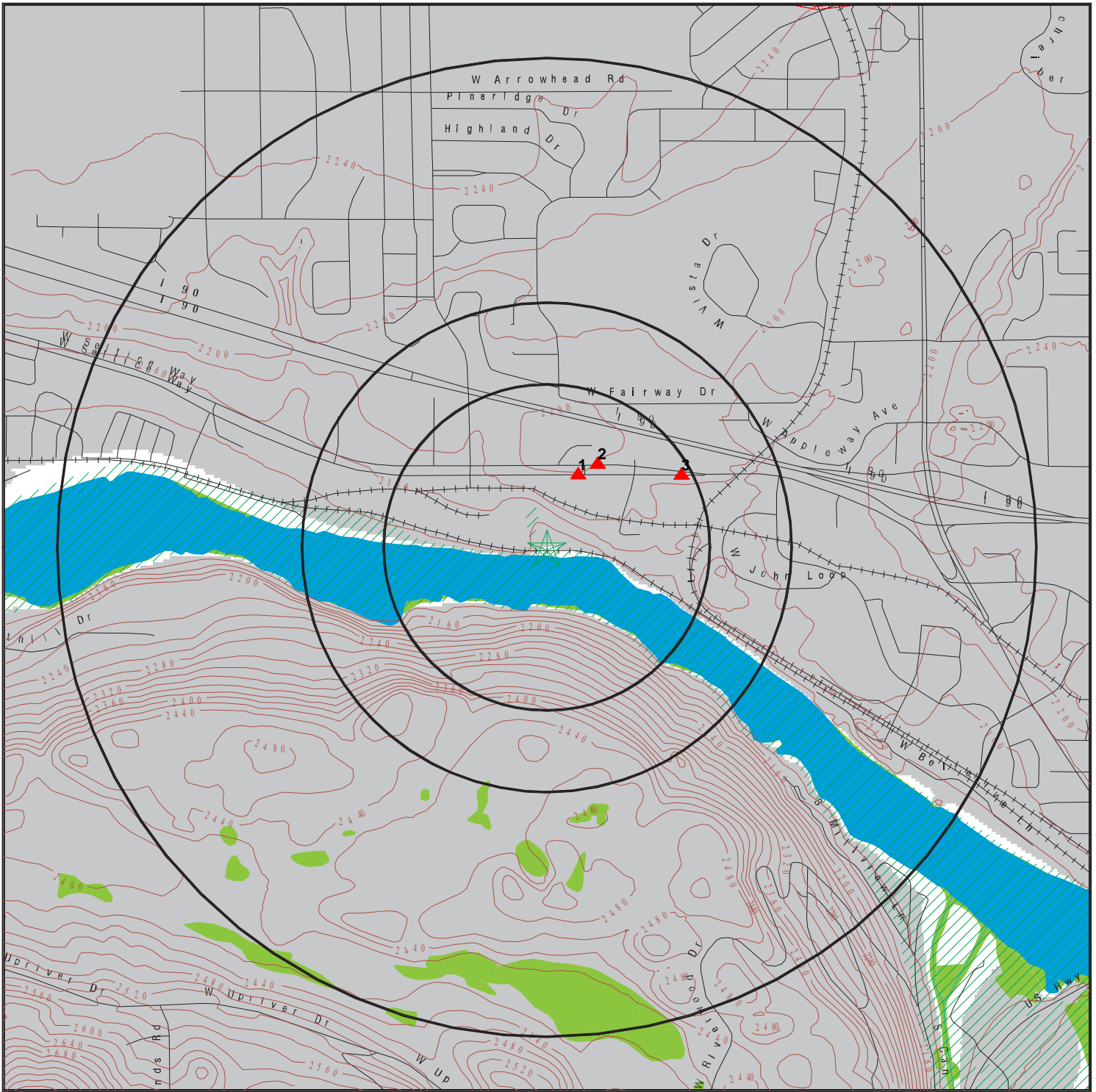
- ➡ Groundwater Flow Direction
- Ⓜ Indeterminate Groundwater Flow at Location
- Ⓜ Groundwater Flow Varies at Location
- 🌿 SSURGO Soil



SITE NAME: CDA BNSF Railroad Corridor
 ADDRESS: Highway 95/Railroad
 Coeur D Alene ID 83814
 LAT/LONG: 47.6984 / 116.8245

CLIENT: Terra Graphics
 CONTACT: Rachel Gibeault
 INQUIRY #: 4267203.6s
 DATE: April 16, 2015 11:16 pm

SECONDARY MAP - 4267203.6S



- ★ Target Property
- ▲ Sites at elevations higher than or equal to the target property
- ▼ Sites at elevations lower than the target property
- ▲ Manufactured Gas Plants
- National Priority List Sites
- Dept. Defense Sites

- Indian Reservations BIA
- Contour Lines
- Oil & Gas pipelines from USGS
- 100-year flood zone
- 500-year flood zone
- National Wetland Inventory
- State Wetlands
- Upgradient Area

SITE NAME: CDA BNSF Railroad Corridor
 ADDRESS: Highway 95/Railroad
 Coeur D Alene ID 83814
 LAT/LONG: 47.6984 / 116.8245

CLIENT: Terra Graphics
 CONTACT: Rachel Gibeault
 INQUIRY #: 4267203.6s
 DATE: April 16, 2015 11:16 pm

AERIAL PHOTOGRAPHY - 4267203.6s



SITE NAME: CDA BNSF Railroad Corridor
ADDRESS: Highway 95/Railroad
Coeur D Alene ID 83814
LAT/LONG: 47.6984 / 116.8245

CLIENT: Terra Graphics
CONTACT: Rachel Gibeault
INQUIRY #: 4267203.6s
DATE: April 16, 2015 11:17 pm

MAP FINDINGS

LEGEND

FACILITY NAME FACILITY ADDRESS, CITY, ST, ZIP		EDR SITE ID NUMBER
▼ MAP ID#	Direction Distance Range (Distance feet / miles)	ASTM 2600 Record Sources found in this report. Each database searched has been assigned to one or more categories. For detailed information about categorization, see the section of the report Records Searched and Currency.
	Relative Elevation Feet Above Sea Level	
Worksheet:		
Comments: Comments may be added on the online Vapor Encroachment Worksheet.		

DATABASE ACRONYM: Applicable categories (A hoverbox with database description).

STIMSON LUMBER ATLAS MILL 2722 W SELTICE WAY, COEUR D ALENE, ID,		S113716109
▲ 1	NNE 1/10 - 1/3 (847 ft. / 0.16 mi.)	Other Standard Environmental Records
	66 ft. Higher Elevation 2199 ft. Above Sea Level	

Worksheet:

ALLSITES: Other Standard Environmental Records



Facility Id: 2013BAZ144
 Site ID: General Remediation
 All Programs for site: General Remediation
 Latitude/Longitude: 47.700214 / -116.822153

MAP FINDINGS

COEUR D ALENE HONDA 2745 SELTICE WY, COEUR D ALENE, ID,			S108274073
▲ 2	NNE 1/10 - 1/3 66 ft. Higher Elevation	(1047 ft. / 0.198 mi.) 2199 ft. Above Sea Level	Other Standard Environmental Records

Worksheet:

ALLSITES: Other Standard Environmental Records 

Facility Id:	2011BAZ1404
Site ID:	Multiple Programs
All Programs for site:	General Remediation, Underground Storage Tanks
Latitude/Longitude:	47.70154 / -116.82168

MAP FINDINGS

CDA HONDA 2620 SELTICE WAY, COEUR D'ALENE, ID, 83814		S106168747
▲ 3	ENE 1/10 - 1/3 51 ft. Higher Elevation	(1644 ft. / 0.311 mi.) 2184 ft. Above Sea Level
Other Standard Environmental Records		

Worksheet:

ID SPILL: Other Standard Environmental Records 

Program:	Not Reported
Contaminant:	Wastewater
Facility ID:	Not Reported
Open Date:	7/1/2001
Close Date:	11/28/2003

ALLSITES: Other Standard Environmental Records 

Facility Id:	2011BAZ1405
Site ID:	RCRA Hazardous Waste Site
All Programs for site:	RCRA Hazardous Waste Site
Latitude/Longitude:	47.7005258 / -116.8260942

RECORD SOURCES AND CURRENCY

To maintain currency of the following databases, EDR contacts the appropriate agency on a monthly or quarterly basis, as required.

Number of Days to Update: Provides confirmation that EDR is reporting records that have been updated within 90 days from the date the government agency made the information available to the public.

STANDARD ENVIRONMENTAL RECORDS

PRP: Potentially Responsible Parties

Standard Environmental Record Source: Other Standard Environmental Records

Search Distance: Property

A listing of verified Potentially Responsible Parties

Date of Government Version: 10/25/2013

Source: EPA

Number of Days to Update: 3

Telephone: 202-564-6023

Last EDR Contact :02/13/2015

RMP: Risk Management Plans

Standard Environmental Record Source: Other Standard Environmental Records

Search Distance: Property

When Congress passed the Clean Air Act Amendments of 1990, it required EPA to publish regulations and guidance for chemical accident prevention at facilities using extremely hazardous substances. The Risk Management Program Rule (RMP Rule) was written to implement Section 112(r) of these amendments. The rule, which built upon existing industry codes and standards, requires companies of all sizes that use certain flammable and toxic substances to develop a Risk Management Program, which includes a(n): Hazard assessment that details the potential effects of an accidental release, an accident history of the last five years, and an evaluation of worst-case and alternative accidental releases; Prevention program that includes safety precautions and maintenance, monitoring, and employee training measures; and Emergency response program that spells out emergency health care, employee training measures and procedures for informing the public and response agencies (e.g the fire department) should an accident occur.

Date of Government Version: 02/01/2015

Source: Environmental Protection Agency

Number of Days to Update: 40

Telephone: 202-564-8600

Last EDR Contact :01/26/2015

AIRS: Permitted Sources & Emissions Listing

Standard Environmental Record Source: Other Standard Environmental Records

Search Distance: Property

Permit and emissions inventory data.

Date of Government Version: 04/03/2014

Source: Department of Environmental Quality

Number of Days to Update: 33

Telephone: 208-373-0253

Last EDR Contact :03/30/2015

ALLSITES: Remediation Database

Standard Environmental Record Source: Other Standard Environmental Records

Search Distance: 0.333 Mile

Idaho's remediation database is a compilation of data on all the state and delegated federal remediation programs operated by the DEQ. Programs included are AST, Brownfield, ER, General Remediation, LUST, Mining, Miscellaneous, RCRA, Solid Waste, UST and VCP.

Date of Government Version: 03/10/2015

Source: Department of Environmental Quality

Number of Days to Update: 10

Telephone: 208-373-0309

Last EDR Contact :03/10/2015

BROWNFIELDS: Brownfields Inventory

RECORD SOURCES AND CURRENCY

Standard Environmental Record Source: State and tribal Brownfields sites
Search Distance: 0.333 Mile

Brownfields are abandoned or underutilized properties where the reuse is complicated by actual or perceived environmental contamination. With the help of Idaho Counties, Cities, Economic Development Districts, Urban Renewal Entities, developers and brokers, DEQ is developing a comprehensive, statewide inventory of Brownfields.

Date of Government Version: 03/10/2015 Source: Department of Environmental Quality
Number of Days to Update: 9 Telephone: 208-373-0495
Last EDR Contact :03/11/2015

CDL: Clandestine Drug Labs

Standard Environmental Record Source: Other Standard Environmental Records
Search Distance: Property

These are labs in which the Idaho State Police have investigated.

Date of Government Version: 07/22/2010 Source: Idaho State Police
Number of Days to Update: 28 Telephone: 208-884-7000
Last EDR Contact :03/09/2015

CDL 2: Clandestine Drug (Meth) Laboratory Site Property List

Standard Environmental Record Source: Other Standard Environmental Records
A listing of clandestine drug lab site locations.

Date of Government Version: 01/26/2015 Source: Dept of Health & Welfare
Number of Days to Update: 9 Telephone: 208-334-5500
Last EDR Contact :03/11/2015

DRYCLEANERS: Drycleaner Listing

Standard Environmental Record Source: Other Standard Environmental Records
Search Distance: 0.25 Mile

A listing of drycleaner locations.

Date of Government Version: 07/06/2009 Source: Department of Environmental Quality
Number of Days to Update: 15 Telephone: 208-373-0211
Last EDR Contact :03/13/2015

Financial Assurance 1: Financial Assurance Information Listing

Standard Environmental Record Source: Other Standard Environmental Records
Search Distance: Property

Financial assurance is intended to ensure that resources are available to pay for the cost of closure, post-closure care, and corrective measures if the owner or operator of a regulated facility is unable or unwilling to pay

Date of Government Version: 11/04/2014 Source: Department of Environmental Quality
Number of Days to Update: 38 Telephone: 208-373-0502
Last EDR Contact :02/02/2015

Financial Assurance 2: Financial Assurance Information Listing

Standard Environmental Record Source: Other Standard Environmental Records

A listing of financial assurance information for underground storage tank facilities. Financial assurance is intended to ensure that resources are available to pay for the cost of closure, post-closure care, and corrective measures if the owner or operator of a regulated facility is unable or unwilling to pay.

Date of Government Version: 01/06/2015 Source: Department of Environmental Quality

RECORD SOURCES AND CURRENCY

Number of Days to Update: 35
Last EDR Contact :04/06/2015

Telephone: 208-373-0502

HISTORICAL LANDFILL: Idaho Historical Landfills

Standard Environmental Record Source: State and tribal landfill / solid waste disposal
Search Distance: 0.333 Mile

A listing of older landfills. The listing has not been updated since July 1997.

Date of Government Version: 07/10/1997
Number of Days to Update: 34
Last EDR Contact :02/02/2009

Source: Department of Environmental Quality
Telephone: 208-373-0502

INST CONTROL: Sites with Institutional Controls Restricting Use

Standard Environmental Record Source: State and tribal institutional control / engineering control registries
Search Distance: Property

Sites included in the Remediation Sites database that have institutional controls restricting use.

Date of Government Version: 03/11/2015
Number of Days to Update: 7
Last EDR Contact :03/09/2015

Source: Department of Environmental Quality
Telephone: 208-373-0347

LAST: Leaking Aboveground Storage Tanks

Standard Environmental Record Source: State and tribal leaking storage tank lists
Search Distance: 0.333 Mile

A listing of leaking aboveground storage tank locations.

Date of Government Version: 06/20/2011
Number of Days to Update: 8
Last EDR Contact :03/09/2015

Source: Department of Environmental Quality
Telephone: 208-373-0347

LUST: Leaking Underground Storage Tank Sites

Standard Environmental Record Source: State and tribal leaking storage tank lists
Search Distance: 0.333 Mile

Leaking Underground Storage Tank Incident Reports. LUST records contain an inventory of reported leaking underground storage tank incidents. Not all states maintain these records, and the information stored varies by state.

Date of Government Version: 01/05/2015
Number of Days to Update: 36
Last EDR Contact :04/09/2015

Source: Department of Environmental Quality
Telephone: 208-373-0130

SPILLS: Spills Data

Standard Environmental Record Source: Other Standard Environmental Records
Search Distance: Property

A listing of hazardous materials spills, releases or accidents as reported to the State of Idaho's central Communications Center.

Date of Government Version: 06/20/2011
Number of Days to Update: 8
Last EDR Contact :03/09/2015

Source: Department of Environmental Quality
Telephone: 208-373-0502

SWF/LF: Solid Waste Landfills

Standard Environmental Record Source: State and tribal landfill / solid waste disposal

RECORD SOURCES AND CURRENCY

Search Distance: 0.333 Mile

Solid Waste Facilities/Landfill Sites. SWF/LF type records typically contain an inventory of solid waste disposal facilities or landfills in a particular state. Depending on the state, these may be active or inactive facilities or open dumps that failed to meet RCRA Subtitle D Section 4004 criteria for solid waste landfills or disposal sites.

Date of Government Version: 03/10/2015

Source: Department of Environmental Quality

Number of Days to Update: 9

Telephone: 208-334-5860

Last EDR Contact :03/11/2015

SWTIRE: Waste Tire Collection Sites

Standard Environmental Record Source: State and tribal landfill / solid waste disposal

Search Distance: 0.333 Mile

A listing of registered waste tire collection sites.

Date of Government Version: 03/15/2002

Source: Department of Environmental Quality

Number of Days to Update: 47

Telephone: 208-373-0416

Last EDR Contact :02/16/2015

TIER 2: Tier 2 Data Listing

Standard Environmental Record Source: Other Standard Environmental Records

Search Distance: Property

A listing of facilities which store or manufacture hazardous materials and submit a chemical inventory report.

Date of Government Version: 12/31/2011

Source: Bureau of Homeland Security

Number of Days to Update: 25

Telephone: 208-422-3040

Last EDR Contact :01/26/2015

UIC: Underground Injection Wells Database Listing

Standard Environmental Record Source: Other Standard Environmental Records

Search Distance: Property

Deep and shallow underground injection wells locations.

Date of Government Version: 01/26/2015

Source: Department of Water Resources

Number of Days to Update: 16

Telephone: 208-287-4932

Last EDR Contact :01/26/2015

UST: Registered Underground Storage Tanks in Idaho

Standard Environmental Record Source: State and tribal registered storage tank lists

Search Distance: Property

Registered Underground Storage Tanks. UST's are regulated under Subtitle I of the Resource Conservation and Recovery Act (RCRA) and must be registered with the state department responsible for administering the UST program. Available information varies by state program.

Date of Government Version: 01/05/2015

Source: Department of Environmental Quality

Number of Days to Update: 36

Telephone: 208-373-0130

Last EDR Contact :04/09/2015

VCP: Voluntary Cleanup Program Sites

Standard Environmental Record Source: State and tribal voluntary cleanup sites

Search Distance: 0.333 Mile

RECORD SOURCES AND CURRENCY

The Idaho Legislature created the Idaho Land Remediation Act, DEQ's Voluntary Cleanup Program, to encourage innovation and cooperation between the state, local communities and private parties working to revitalize properties with hazardous substance or petroleum contamination.

Date of Government Version: 03/10/2015

Source: Department of Environmental Quality

Number of Days to Update: 9

Telephone: 208-373-0495

Last EDR Contact :03/11/2015

2020 COR ACTION: 2020 Corrective Action Program List

Standard Environmental Record Source: Other Standard Environmental Records

Search Distance: 0.25 Mile

The EPA has set ambitious goals for the RCRA Corrective Action program by creating the 2020 Corrective Action Universe. This RCRA cleanup baseline includes facilities expected to need corrective action. The 2020 universe contains a wide variety of sites. Some properties are heavily contaminated while others were contaminated but have since been cleaned up. Still others have not been fully investigated yet, and may require little or no remediation. Inclusion in the 2020 Universe does not necessarily imply failure on the part of a facility to meet its RCRA obligations.

Date of Government Version: 04/22/2013

Source: Environmental Protection Agency

Number of Days to Update: 6

Telephone: 703-308-4044

Last EDR Contact :02/13/2015

CERCLIS: Comprehensive Environmental Response, Compensation, and Liability Information System

Standard Environmental Record Source: Federal CERCLIS

Search Distance: 0.333 Mile

CERCLIS contains data on potentially hazardous waste sites that have been reported to the USEPA by states, municipalities, private companies and private persons, pursuant to Section 103 of the Comprehensive Environmental Response, Compensation, and Liability Act (CERCLA). CERCLIS contains sites which are either proposed to or on the National Priorities List (NPL) and sites which are in the screening and assessment phase for possible inclusion on the NPL.

Date of Government Version: 10/25/2013

Source: EPA

Number of Days to Update: 94

Telephone: 703-412-9810

Last EDR Contact :04/02/2015

CERCLIS-NFRAP: CERCLIS No Further Remedial Action Planned

Standard Environmental Record Source: Other Standard Environmental Records

Search Distance: 0.333 Mile

Archived sites are sites that have been removed and archived from the inventory of CERCLIS sites. Archived status indicates that, to the best of EPA's knowledge, assessment at a site has been completed and that EPA has determined no further steps will be taken to list this site on the National Priorities List (NPL), unless information indicates this decision was not appropriate or other considerations require a recommendation for listing at a later time. This decision does not necessarily mean that there is no hazard associated with a given site; it only means that, based upon available information, the location is not judged to be a potential NPL site.

Date of Government Version: 10/25/2013

Source: EPA

Number of Days to Update: 94

Telephone: 703-412-9810

Last EDR Contact :04/02/2015

COAL ASH DOE: Steam-Electric Plant Operation Data

Standard Environmental Record Source: Other Standard Environmental Records

Search Distance: Property

A listing of power plants that store ash in surface ponds.

Date of Government Version: 12/31/2005

Source: Department of Energy

Number of Days to Update: 76

Telephone: 202-586-8719

Last EDR Contact :04/15/2015

RECORD SOURCES AND CURRENCY

COAL ASH EPA: Coal Combustion Residues Surface Impoundments List

Standard Environmental Record Source: Other Standard Environmental Records

Search Distance: 0.333 Mile

A listing of coal combustion residues surface impoundments with high hazard potential ratings.

Date of Government Version: 07/01/2014

Source: Environmental Protection Agency

Number of Days to Update: 40

Telephone: Not Reported

Last EDR Contact :03/13/2015

CONSENT: Superfund (CERCLA) Consent Decrees

Standard Environmental Record Source: Federal NPL

Search Distance: 0.333 Mile

Major legal settlements that establish responsibility and standards for cleanup at NPL (Superfund) sites. Released periodically by United States District Courts after settlement by parties to litigation matters.

Date of Government Version: 01/23/2015

Source: Department of Justice, Consent Decree Library

Number of Days to Update: 24

Telephone: Varies

Last EDR Contact :03/30/2015

CORRACTS: Corrective Action Report

Standard Environmental Record Source: Federal RCRA CORRACTS facilities list

Search Distance: 0.333 Mile

CORRACTS identifies hazardous waste handlers with RCRA corrective action activity.

Date of Government Version: 12/09/2014

Source: EPA

Number of Days to Update: 31

Telephone: 800-424-9346

Last EDR Contact :03/31/2015

DEBRIS REGION 9: Torres Martinez Reservation Illegal Dump Site Locations

Standard Environmental Record Source: State and tribal landfill / solid waste disposal

Search Distance: 0.333 Mile

A listing of illegal dump sites location on the Torres Martinez Indian Reservation located in eastern Riverside County and northern Imperial County, California.

Date of Government Version: 01/12/2009

Source: EPA, Region 9

Number of Days to Update: 137

Telephone: 415-947-4219

Last EDR Contact :01/26/2015

DELISTED NPL: National Priority List Deletions

Standard Environmental Record Source: Other Standard Environmental Records

Search Distance: 0.333 Mile

The National Oil and Hazardous Substances Pollution Contingency Plan (NCP) establishes the criteria that the EPA uses to delete sites from the NPL. In accordance with 40 CFR 300.425.(e), sites may be deleted from the NPL where no further response is appropriate.

Date of Government Version: 12/16/2014

Source: EPA

Number of Days to Update: 32

Telephone: Not Reported

Last EDR Contact :04/08/2015

DOT OPS: Incident and Accident Data

Standard Environmental Record Source: Other Standard Environmental Records

RECORD SOURCES AND CURRENCY

Search Distance: Property

Department of Transportation, Office of Pipeline Safety Incident and Accident data.

Date of Government Version: 07/31/2012

Source: Department of Transportation, Office of Pipeline Safety

Number of Days to Update: 42

Telephone: 202-366-4595

Last EDR Contact :02/03/2015

EPA WATCH LIST: EPA WATCH LIST

Standard Environmental Record Source: Other Standard Environmental Records

Search Distance: Property

EPA maintains a "Watch List" to facilitate dialogue between EPA, state and local environmental agencies on enforcement matters relating to facilities with alleged violations identified as either significant or high priority. Being on the Watch List does not mean that the facility has actually violated the law only that an investigation by EPA or a state or local environmental agency has led those organizations to allege that an unproven violation has in fact occurred. Being on the Watch List does not represent a higher level of concern regarding the alleged violations that were detected, but instead indicates cases requiring additional dialogue between EPA, state and local agencies - primarily because of the length of time the alleged violation has gone unaddressed or unresolved.

Date of Government Version: 08/30/2013

Source: Environmental Protection Agency

Number of Days to Update: 88

Telephone: 617-520-3000

Last EDR Contact :02/09/2015

ERNS: Emergency Response Notification System

Standard Environmental Record Source: Federal ERNS list

Search Distance: Property

Emergency Response Notification System. ERNS records and stores information on reported releases of oil and hazardous substances.

Date of Government Version: 09/29/2014

Source: National Response Center, United States Coast Guard

Number of Days to Update: 37

Telephone: 202-267-2180

Last EDR Contact :03/31/2015

FEMA UST: Underground Storage Tank Listing

Standard Environmental Record Source: State and tribal registered storage tank lists

Search Distance: Property

A listing of all FEMA owned underground storage tanks.

Date of Government Version: 01/01/2010

Source: FEMA

Number of Days to Update: 55

Telephone: 202-646-5797

Last EDR Contact :04/13/2015

FINDS: Facility Index System/Facility Registry System

Standard Environmental Record Source: Other Standard Environmental Records

Search Distance: Property

Facility Index System. FINDS contains both facility information and 'pointers' to other sources that contain more detail. EDR includes the following FINDS databases in this report: PCS (Permit Compliance System), AIRS (Aerometric Information Retrieval System), DOCKET (Enforcement Docket used to manage and track information on civil judicial enforcement cases for all environmental statutes), FURS (Federal Underground Injection Control), C-DOCKET (Criminal Docket System used to track criminal enforcement actions for all environmental statutes), FFIS (Federal Facilities Information System), STATE (State Environmental Laws and Statutes), and PADS (PCB Activity Data System).

Date of Government Version: 01/18/2015

Source: EPA

Number of Days to Update: 26

Telephone: Not Reported

Last EDR Contact :03/09/2015

RECORD SOURCES AND CURRENCY

FTTS: FIFRA/ TSCA Tracking System - FIFRA (Federal Insecticide, Fungicide, & Rodenticide Act)/TSCA (Toxic Substances Control Act)

Standard Environmental Record Source: Other Standard Environmental Records

Search Distance: Property

FTTS tracks administrative cases and pesticide enforcement actions and compliance activities related to FIFRA, TSCA and EPCRA (Emergency Planning and Community Right-to-Know Act). To maintain currency, EDR contacts the Agency on a quarterly basis.

Date of Government Version: 04/09/2009

Source: EPA/Office of Prevention, Pesticides and Toxic Substances

Number of Days to Update: 25

Telephone: 202-566-1667

Last EDR Contact :02/23/2015

FTTS INSP: FIFRA/ TSCA Tracking System - FIFRA (Federal Insecticide, Fungicide, & Rodenticide Act)/TSCA (Toxic Substances Control Act)

Standard Environmental Record Source: Other Standard Environmental Records

A listing of FIFRA/TSCA Tracking System (FTTS) inspections and enforcements.

Date of Government Version: 04/09/2009

Source: EPA

Number of Days to Update: 25

Telephone: 202-566-1667

Last EDR Contact :02/23/2015

FUDS: Formerly Used Defense Sites

Standard Environmental Record Source: Other Standard Environmental Records

Search Distance: 0.333 Mile

The listing includes locations of Formerly Used Defense Sites properties where the US Army Corps of Engineers is actively working or will take necessary cleanup actions.

Date of Government Version: 06/06/2014

Source: U.S. Army Corps of Engineers

Number of Days to Update: 8

Telephone: 202-528-4285

Last EDR Contact :03/13/2015

HIST FTTS: FIFRA/TSCA Tracking System Administrative Case Listing

Standard Environmental Record Source: Other Standard Environmental Records

Search Distance: Property

A complete administrative case listing from the FIFRA/TSCA Tracking System (FTTS) for all ten EPA regions. The information was obtained from the National Compliance Database (NCDB). NCDB supports the implementation of FIFRA (Federal Insecticide, Fungicide, and Rodenticide Act) and TSCA (Toxic Substances Control Act). Some EPA regions are now closing out records. Because of that, and the fact that some EPA regions are not providing EPA Headquarters with updated records, it was decided to create a HIST FTTS database. It included records that may not be included in the newer FTTS database updates. This database is no longer updated.

Date of Government Version: 10/19/2006

Source: Environmental Protection Agency

Number of Days to Update: 40

Telephone: 202-564-2501

Last EDR Contact :12/17/2007

HMIRS: Hazardous Materials Information Reporting System

Standard Environmental Record Source: Other Standard Environmental Records

Search Distance: Property

Hazardous Materials Incident Report System. HMIRS contains hazardous material spill incidents reported to DOT.

Date of Government Version: 12/29/2014

Source: U.S. Department of Transportation

Number of Days to Update: 69

Telephone: 202-366-4555

Last EDR Contact :03/31/2015

RECORD SOURCES AND CURRENCY

ICIS: Integrated Compliance Information System

Standard Environmental Record Source: Other Standard Environmental Records

Search Distance: Property

The Integrated Compliance Information System (ICIS) supports the information needs of the national enforcement and compliance program as well as the unique needs of the National Pollutant Discharge Elimination System (NPDES) program.

Date of Government Version: 01/23/2015

Source: Environmental Protection Agency

Number of Days to Update: 31

Telephone: 202-564-5088

Last EDR Contact :04/09/2015

INDIAN LUST R1: Leaking Underground Storage Tanks on Indian Land

Standard Environmental Record Source: State and tribal leaking storage tank lists

Search Distance: 0.333 Mile

A listing of leaking underground storage tank locations on Indian Land.

Date of Government Version: 02/01/2013

Source: EPA Region 1

Number of Days to Update: 184

Telephone: 617-918-1313

Last EDR Contact :01/30/2015

INDIAN LUST R10: Leaking Underground Storage Tanks on Indian Land

Standard Environmental Record Source: State and tribal leaking storage tank lists

LUSTs on Indian land in Alaska, Idaho, Oregon and Washington.

Date of Government Version: 02/03/2015

Source: EPA Region 10

Number of Days to Update: 29

Telephone: 206-553-2857

Last EDR Contact :01/26/2015

INDIAN LUST R4: Leaking Underground Storage Tanks on Indian Land

Standard Environmental Record Source: State and tribal leaking storage tank lists

LUSTs on Indian land in Florida, Mississippi and North Carolina.

Date of Government Version: 09/30/2014

Source: EPA Region 4

Number of Days to Update: 10

Telephone: 404-562-8677

Last EDR Contact :01/26/2015

INDIAN LUST R5: Leaking Underground Storage Tanks on Indian Land

Standard Environmental Record Source: State and tribal leaking storage tank lists

Leaking underground storage tanks located on Indian Land in Michigan, Minnesota and Wisconsin.

Date of Government Version: 01/30/2015

Source: EPA, Region 5

Number of Days to Update: 32

Telephone: 312-886-7439

Last EDR Contact :01/26/2015

INDIAN LUST R6: Leaking Underground Storage Tanks on Indian Land

Standard Environmental Record Source: State and tribal leaking storage tank lists

LUSTs on Indian land in New Mexico and Oklahoma.

Date of Government Version: 01/23/2015

Source: EPA Region 6

Number of Days to Update: 31

Telephone: 214-665-6597

Last EDR Contact :01/26/2015

INDIAN LUST R7: Leaking Underground Storage Tanks on Indian Land

Standard Environmental Record Source: State and tribal leaking storage tank lists

RECORD SOURCES AND CURRENCY

LUSTs on Indian land in Iowa, Kansas, and Nebraska

Date of Government Version: 09/23/2014

Source: EPA Region 7

Number of Days to Update: 65

Telephone: 913-551-7003

Last EDR Contact :01/26/2015

INDIAN LUST R8: Leaking Underground Storage Tanks on Indian Land

Standard Environmental Record Source: State and tribal leaking storage tank lists

LUSTs on Indian land in Colorado, Montana, North Dakota, South Dakota, Utah and Wyoming.

Date of Government Version: 01/28/2015

Source: EPA Region 8

Number of Days to Update: 42

Telephone: 303-312-6271

Last EDR Contact :01/26/2015

INDIAN LUST R9: Leaking Underground Storage Tanks on Indian Land

Standard Environmental Record Source: State and tribal leaking storage tank lists

LUSTs on Indian land in Arizona, California, New Mexico and Nevada

Date of Government Version: 01/08/2015

Source: Environmental Protection Agency

Number of Days to Update: 32

Telephone: 415-972-3372

Last EDR Contact :01/08/2015

INDIAN ODI: Report on the Status of Open Dumps on Indian Lands

Standard Environmental Record Source: Other Standard Environmental Records

Search Distance: 0.333 Mile

Location of open dumps on Indian land.

Date of Government Version: 12/31/1998

Source: Environmental Protection Agency

Number of Days to Update: 52

Telephone: 703-308-8245

Last EDR Contact :02/02/2015

INDIAN UST R1: Underground Storage Tanks on Indian Land

Standard Environmental Record Source: State and tribal registered storage tank lists

Search Distance: Property

The Indian Underground Storage Tank (UST) database provides information about underground storage tanks on Indian land in EPA Region 1 (Connecticut, Maine, Massachusetts, New Hampshire, Rhode Island, Vermont and ten Tribal Nations).

Date of Government Version: 02/01/2013

Source: EPA, Region 1

Number of Days to Update: 271

Telephone: 617-918-1313

Last EDR Contact :01/30/2015

INDIAN UST R10: Underground Storage Tanks on Indian Land

Standard Environmental Record Source: State and tribal registered storage tank lists

The Indian Underground Storage Tank (UST) database provides information about underground storage tanks on Indian land in EPA Region 10 (Alaska, Idaho, Oregon, Washington, and Tribal Nations).

Date of Government Version: 02/03/2015

Source: EPA Region 10

Number of Days to Update: 29

Telephone: 206-553-2857

Last EDR Contact :01/26/2015

INDIAN UST R4: Underground Storage Tanks on Indian Land

Standard Environmental Record Source: State and tribal registered storage tank lists

RECORD SOURCES AND CURRENCY

The Indian Underground Storage Tank (UST) database provides information about underground storage tanks on Indian land in EPA Region 4 (Alabama, Florida, Georgia, Kentucky, Mississippi, North Carolina, South Carolina, Tennessee and Tribal Nations)

Date of Government Version: 09/30/2014

Source: EPA Region 4

Number of Days to Update: 10

Telephone: 404-562-9424

Last EDR Contact :01/26/2015

INDIAN UST R5: Underground Storage Tanks on Indian Land

Standard Environmental Record Source: State and tribal registered storage tank lists

The Indian Underground Storage Tank (UST) database provides information about underground storage tanks on Indian land in EPA Region 5 (Michigan, Minnesota and Wisconsin and Tribal Nations).

Date of Government Version: 01/30/2015

Source: EPA Region 5

Number of Days to Update: 36

Telephone: 312-886-6136

Last EDR Contact :01/26/2015

INDIAN UST R6: Underground Storage Tanks on Indian Land

Standard Environmental Record Source: State and tribal registered storage tank lists

The Indian Underground Storage Tank (UST) database provides information about underground storage tanks on Indian land in EPA Region 6 (Louisiana, Arkansas, Oklahoma, New Mexico, Texas and 65 Tribes).

Date of Government Version: 01/23/2015

Source: EPA Region 6

Number of Days to Update: 28

Telephone: 214-665-7591

Last EDR Contact :01/26/2015

INDIAN UST R7: Underground Storage Tanks on Indian Land

Standard Environmental Record Source: State and tribal registered storage tank lists

The Indian Underground Storage Tank (UST) database provides information about underground storage tanks on Indian land in EPA Region 7 (Iowa, Kansas, Missouri, Nebraska, and 9 Tribal Nations).

Date of Government Version: 09/23/2014

Source: EPA Region 7

Number of Days to Update: 65

Telephone: 913-551-7003

Last EDR Contact :01/26/2015

INDIAN UST R8: Underground Storage Tanks on Indian Land

Standard Environmental Record Source: State and tribal registered storage tank lists

The Indian Underground Storage Tank (UST) database provides information about underground storage tanks on Indian land in EPA Region 8 (Colorado, Montana, North Dakota, South Dakota, Utah, Wyoming and 27 Tribal Nations).

Date of Government Version: 01/29/2015

Source: EPA Region 8

Number of Days to Update: 42

Telephone: 303-312-6137

Last EDR Contact :01/26/2015

INDIAN UST R9: Underground Storage Tanks on Indian Land

Standard Environmental Record Source: State and tribal registered storage tank lists

The Indian Underground Storage Tank (UST) database provides information about underground storage tanks on Indian land in EPA Region 9 (Arizona, California, Hawaii, Nevada, the Pacific Islands, and Tribal Nations).

Date of Government Version: 12/14/2014

Source: EPA Region 9

Number of Days to Update: 28

Telephone: 415-972-3368

Last EDR Contact :01/26/2015

INDIAN VCP R1: Voluntary Cleanup Priority Listing

Standard Environmental Record Source: State and tribal voluntary cleanup sites

RECORD SOURCES AND CURRENCY

Search Distance: 0.333 Mile

A listing of voluntary cleanup priority sites located on Indian Land located in Region 1.

Date of Government Version: 09/29/2014

Source: EPA, Region 1

Number of Days to Update: 36

Telephone: 617-918-1102

Last EDR Contact :04/02/2015

INDIAN VCP R7: Voluntary Cleanup Priority Listing

Standard Environmental Record Source: State and tribal voluntary cleanup sites

A listing of voluntary cleanup priority sites located on Indian Land located in Region 7.

Date of Government Version: 03/20/2008

Source: EPA, Region 7

Number of Days to Update: 27

Telephone: 913-551-7365

Last EDR Contact :04/20/2009

LEAD SMELTER 1: Lead Smelter Sites

Standard Environmental Record Source: Other Standard Environmental Records

Search Distance: Property

A listing of former lead smelter site locations.

Date of Government Version: 11/25/2014

Source: Environmental Protection Agency

Number of Days to Update: 64

Telephone: 703-603-8787

Last EDR Contact :04/10/2015

LEAD SMELTER 2: Lead Smelter Sites

Standard Environmental Record Source: Other Standard Environmental Records

A list of several hundred sites in the U.S. where secondary lead smelting was done from 1931 and 1964. These sites may pose a threat to public health through ingestion or inhalation of contaminated soil or dust

Date of Government Version: 04/05/2001

Source: American Journal of Public Health

Number of Days to Update: 36

Telephone: 703-305-6451

Last EDR Contact :12/02/2009

LIENS 2: CERCLA Lien Information

Standard Environmental Record Source: Federal CERCLIS

Search Distance: Property

A Federal CERCLA ('Superfund') lien can exist by operation of law at any site or property at which EPA has spent Superfund monies. These monies are spent to investigate and address releases and threatened releases of contamination. CERCLIS provides information as to the identity of these sites and properties.

Date of Government Version: 02/18/2014

Source: Environmental Protection Agency

Number of Days to Update: 37

Telephone: 202-564-6023

Last EDR Contact :01/30/2015

LUCIS: Land Use Control Information System

Standard Environmental Record Source: Federal institutional controls / engineering controls registries

Search Distance: 0.333 Mile

LUCIS contains records of land use control information pertaining to the former Navy Base Realignment and Closure properties.

Date of Government Version: 12/03/2014

Source: Department of the Navy

Number of Days to Update: 48

Telephone: 843-820-7326

RECORD SOURCES AND CURRENCY

Last EDR Contact :02/16/2015

MLTS: Material Licensing Tracking System

Standard Environmental Record Source: Other Standard Environmental Records

Search Distance: Property

MLTS is maintained by the Nuclear Regulatory Commission and contains a list of approximately 8,100 sites which possess or use radioactive materials and which are subject to NRC licensing requirements. To maintain currency, EDR contacts the Agency on a quarterly basis.

Date of Government Version: 12/29/2014

Source: Nuclear Regulatory Commission

Number of Days to Update: 21

Telephone: 301-415-7169

Last EDR Contact :03/09/2015

NPL: National Priority List

Standard Environmental Record Source: Federal NPL

Search Distance: 0.333 Mile

National Priorities List (Superfund). The NPL is a subset of CERCLIS and identifies over 1,200 sites for priority cleanup under the Superfund Program. NPL sites may encompass relatively large areas. As such, EDR provides polygon coverage for over 1,000 NPL site boundaries produced by EPA's Environmental Photographic Interpretation Center (EPIC) and regional EPA offices.

Date of Government Version: 12/16/2014

Source: EPA

Number of Days to Update: 32

Telephone: Not Reported

Last EDR Contact :04/08/2015

NPL Site Boundaries

Sources:

EPA's Environmental Photographic Interpretation Center (EPIC)
Telephone: 202-566-0690

EPA Region 1
Telephone: 617-918-1102

EPA Region 2
Telephone: 212-637-4293

EPA Region 3
Telephone: 215-814-5418

EPA Region 4
Telephone: 404-562-8681

EPA Region 5
Telephone: 312-353-1063

EPA Region 6
Telephone: 214-655-6659

EPA Region 7
Telephone: 913-551-7247

EPA Region 8
Telephone: 303-312-6118

EPA Region 9
Telephone: 415-947-4579

EPA Region 10
Telephone: 206-553-4479

NPL LIENS: Federal Superfund Liens

Standard Environmental Record Source: Federal NPL

Search Distance: Property

RECORD SOURCES AND CURRENCY

Federal Superfund Liens. Under the authority granted the USEPA by CERCLA of 1980, the USEPA has the authority to file liens against real property in order to recover remedial action expenditures or when the property owner received notification of potential liability. USEPA compiles a listing of filed notices of Superfund Liens.

Date of Government Version: 10/15/1991 Source: EPA
Number of Days to Update: 56 Telephone: 202-564-4267
Last EDR Contact :08/15/2011

ODI: Open Dump Inventory

Standard Environmental Record Source: Other Standard Environmental Records
Search Distance: 0.333 Mile

An open dump is defined as a disposal facility that does not comply with one or more of the Part 257 or Part 258 Subtitle D Criteria.

Date of Government Version: 06/30/1985 Source: Environmental Protection Agency
Number of Days to Update: 39 Telephone: 800-424-9346
Last EDR Contact :06/09/2004

PADS: PCB Activity Database System

Standard Environmental Record Source: Other Standard Environmental Records
Search Distance: Property

PCB Activity Database. PADS Identifies generators, transporters, commercial storers and/or brokers and disposers of PCB's who are required to notify the EPA of such activities.

Date of Government Version: 07/01/2014 Source: EPA
Number of Days to Update: 33 Telephone: 202-566-0500
Last EDR Contact :01/16/2015

PCB TRANSFORMER: PCB Transformer Registration Database

Standard Environmental Record Source: Other Standard Environmental Records
Search Distance: Property

The database of PCB transformer registrations that includes all PCB registration submittals.

Date of Government Version: 02/01/2011 Source: Environmental Protection Agency
Number of Days to Update: 83 Telephone: 202-566-0517
Last EDR Contact :01/30/2015

Proposed NPL: Proposed National Priority List Sites

Standard Environmental Record Source: Federal NPL
Search Distance: 0.333 Mile

A site that has been proposed for listing on the National Priorities List through the issuance of a proposed rule in the Federal Register. EPA then accepts public comments on the site, responds to the comments, and places on the NPL those sites that continue to meet the requirements for listing.

Date of Government Version: 12/16/2014 Source: EPA
Number of Days to Update: 32 Telephone: Not Reported
Last EDR Contact :04/08/2015

RAATS: RCRA Administrative Action Tracking System

Standard Environmental Record Source: Other Standard Environmental Records
Search Distance: Property

RECORD SOURCES AND CURRENCY

RCRA Administration Action Tracking System. RAATS contains records based on enforcement actions issued under RCRA pertaining to major violators and includes administrative and civil actions brought by the EPA. For administration actions after September 30, 1995, data entry in the RAATS database was discontinued. EPA will retain a copy of the database for historical records. It was necessary to terminate RAATS because a decrease in agency resources made it impossible to continue to update the information contained in the database.

Date of Government Version: 04/17/1995

Source: EPA

Number of Days to Update: 35

Telephone: 202-564-4104

Last EDR Contact :06/02/2008

RADINFO: Radiation Information Database

Standard Environmental Record Source: Other Standard Environmental Records

Search Distance: Property

The Radiation Information Database (RADINFO) contains information about facilities that are regulated by U.S. Environmental Protection Agency (EPA) regulations for radiation and radioactivity.

Date of Government Version: 02/27/2015

Source: Environmental Protection Agency

Number of Days to Update: 26

Telephone: 202-343-9775

Last EDR Contact :04/09/2015

RCRA NonGen / NLR: RCRA - Non Generators

Standard Environmental Record Source: Other Standard Environmental Records

Search Distance: Property

RCRAInfo is EPA's comprehensive information system, providing access to data supporting the Resource Conservation and Recovery Act (RCRA) of 1976 and the Hazardous and Solid Waste Amendments (HSWA) of 1984. The database includes selective information on sites which generate, transport, store, treat and/or dispose of hazardous waste as defined by the Resource Conservation and Recovery Act (RCRA). Non-Generators do not presently generate hazardous waste.

Date of Government Version: 12/09/2014

Source: Environmental Protection Agency

Number of Days to Update: 31

Telephone: 703-308-8895

Last EDR Contact :03/31/2015

RCRA-CESQG: RCRA - Conditionally Exempt Small Quantity Generators

Standard Environmental Record Source: Federal RCRA generators list

Search Distance: Property

RCRAInfo is EPA's comprehensive information system, providing access to data supporting the Resource Conservation and Recovery Act (RCRA) of 1976 and the Hazardous and Solid Waste Amendments (HSWA) of 1984. The database includes selective information on sites which generate, transport, store, treat and/or dispose of hazardous waste as defined by the Resource Conservation and Recovery Act (RCRA). Conditionally exempt small quantity generators (CESQGs) generate less than 100 kg of hazardous waste, or less than 1 kg of acutely hazardous waste per month.

Date of Government Version: 12/09/2014

Source: Environmental Protection Agency

Number of Days to Update: 31

Telephone: 703-308-8895

Last EDR Contact :03/31/2015

RCRA-LQG: RCRA - Large Quantity Generators

Standard Environmental Record Source: Federal RCRA generators list

Search Distance: Property

RCRAInfo is EPA's comprehensive information system, providing access to data supporting the Resource Conservation and Recovery Act (RCRA) of 1976 and the Hazardous and Solid Waste Amendments (HSWA) of 1984. The database includes selective information on sites which generate, transport, store, treat and/or dispose of hazardous waste as defined by the Resource Conservation and Recovery Act (RCRA). Large quantity generators (LQGs) generate over 1,000 kilograms (kg) of hazardous waste, or over 1 kg of acutely hazardous waste per month.

Date of Government Version: 12/09/2014

Source: Environmental Protection Agency

Number of Days to Update: 31

Telephone: 703-308-8895

RECORD SOURCES AND CURRENCY

Last EDR Contact :03/31/2015

RCRA-SQG: RCRA - Small Quantity Generators

Standard Environmental Record Source: Federal RCRA generators list

Search Distance: Property

RCRAInfo is EPA's comprehensive information system, providing access to data supporting the Resource Conservation and Recovery Act (RCRA) of 1976 and the Hazardous and Solid Waste Amendments (HSWA) of 1984. The database includes selective information on sites which generate, transport, store, treat and/or dispose of hazardous waste as defined by the Resource Conservation and Recovery Act (RCRA). Small quantity generators (SQGs) generate between 100 kg and 1,000 kg of hazardous waste per month.

Date of Government Version: 12/09/2014

Source: Environmental Protection Agency

Number of Days to Update: 31

Telephone: 703-308-8895

Last EDR Contact :03/31/2015

RCRA-TSDF: RCRA - Treatment, Storage and Disposal

Standard Environmental Record Source: Federal RCRA TSD facilities list

Search Distance: 0.333 Mile

RCRAInfo is EPA's comprehensive information system, providing access to data supporting the Resource Conservation and Recovery Act (RCRA) of 1976 and the Hazardous and Solid Waste Amendments (HSWA) of 1984. The database includes selective information on sites which generate, transport, store, treat and/or dispose of hazardous waste as defined by the Resource Conservation and Recovery Act (RCRA). Transporters are individuals or entities that move hazardous waste from the generator offsite to a facility that can recycle, treat, store, or dispose of the waste. TSDFs treat, store, or dispose of the waste.

Date of Government Version: 12/09/2014

Source: Environmental Protection Agency

Number of Days to Update: 31

Telephone: 703-308-8895

Last EDR Contact :03/31/2015

ROD: Records Of Decision

Standard Environmental Record Source: Federal NPL

Search Distance: 0.333 Mile

Record of Decision. ROD documents mandate a permanent remedy at an NPL (Superfund) site containing technical and health information to aid in the cleanup.

Date of Government Version: 11/25/2013

Source: EPA

Number of Days to Update: 74

Telephone: 703-416-0223

Last EDR Contact :03/10/2015

SCRD DRYCLEANERS: State Coalition for Remediation of Drycleaners Listing

Standard Environmental Record Source: Other Standard Environmental Records

Search Distance: 0.333 Mile

The State Coalition for Remediation of Drycleaners was established in 1998, with support from the U.S. EPA Office of Superfund Remediation and Technology Innovation. It is comprised of representatives of states with established drycleaner remediation programs. Currently the member states are Alabama, Connecticut, Florida, Illinois, Kansas, Minnesota, Missouri, North Carolina, Oregon, South Carolina, Tennessee, Texas, and Wisconsin.

Date of Government Version: 03/07/2011

Source: Environmental Protection Agency

Number of Days to Update: 54

Telephone: 615-532-8599

Last EDR Contact :02/18/2015

SSTS: Section 7 Tracking Systems

Standard Environmental Record Source: Other Standard Environmental Records

Search Distance: Property

RECORD SOURCES AND CURRENCY

Section 7 of the Federal Insecticide, Fungicide and Rodenticide Act, as amended (92 Stat. 829) requires all registered pesticide-producing establishments to submit a report to the Environmental Protection Agency by March 1st each year. Each establishment must report the types and amounts of pesticides, active ingredients and devices being produced, and those having been produced and sold or distributed in the past year.

Date of Government Version: 12/31/2009

Source: EPA

Number of Days to Update: 77

Telephone: 202-564-4203

Last EDR Contact :01/26/2015

TRIS: Toxic Chemical Release Inventory System

Standard Environmental Record Source: Other Standard Environmental Records

Search Distance: Property

Toxic Release Inventory System. TRIS identifies facilities which release toxic chemicals to the air, water and land in reportable quantities under SARA Title III Section 313.

Date of Government Version: 12/31/2011

Source: EPA

Number of Days to Update: 44

Telephone: 202-566-0250

Last EDR Contact :01/29/2015

TSCA: Toxic Substances Control Act

Standard Environmental Record Source: Other Standard Environmental Records

Search Distance: Property

Toxic Substances Control Act. TSCA identifies manufacturers and importers of chemical substances included on the TSCA Chemical Substance Inventory list. It includes data on the production volume of these substances by plant site.

Date of Government Version: 12/31/2012

Source: EPA

Number of Days to Update: 14

Telephone: 202-260-5521

Last EDR Contact :03/27/2015

UMTRA: Uranium Mill Tailings Sites

Standard Environmental Record Source: Other Standard Environmental Records

Search Distance: 0.333 Mile

Uranium ore was mined by private companies for federal government use in national defense programs. When the mills shut down, large piles of the sand-like material (mill tailings) remain after uranium has been extracted from the ore. Levels of human exposure to radioactive materials from the piles are low; however, in some cases tailings were used as construction materials before the potential health hazards of the tailings were recognized.

Date of Government Version: 09/14/2010

Source: Department of Energy

Number of Days to Update: 146

Telephone: 505-845-0011

Last EDR Contact :02/27/2015

US AIRS (AFS): Aerometric Information Retrieval System Facility Subsystem (AFS)

Standard Environmental Record Source: Other Standard Environmental Records

Search Distance: Property

The database is a sub-system of Aerometric Information Retrieval System (AIRS). AFS contains compliance data on air pollution point sources regulated by the U.S. EPA and/or state and local air regulatory agencies. This information comes from source reports by various stationary sources of air pollution, such as electric power plants, steel mills, factories, and universities, and provides information about the air pollutants they produce. Action, air program, air program pollutant, and general level plant data. It is used to track emissions and compliance data from industrial plants.

Date of Government Version: 10/16/2014

Source: EPA

Number of Days to Update: 17

Telephone: 202-564-2496

Last EDR Contact :03/30/2015

US AIRS MINOR: Air Facility System Data

RECORD SOURCES AND CURRENCY

Standard Environmental Record Source: Other Standard Environmental Records
A listing of minor source facilities.

Date of Government Version: 10/16/2014

Source: EPA

Number of Days to Update: 17

Telephone: 202-564-2496

Last EDR Contact :03/30/2015

US BROWNFIELDS: A Listing of Brownfields Sites

Standard Environmental Record Source: Other Standard Environmental Records

Search Distance: 0.333 Mile

Brownfields are real property, the expansion, redevelopment, or reuse of which may be complicated by the presence or potential presence of a hazardous substance, pollutant, or contaminant. Cleaning up and reinvesting in these properties takes development pressures off of undeveloped, open land, and both improves and protects the environment. Assessment, Cleanup and Redevelopment Exchange System (ACRES) stores information reported by EPA Brownfields grant recipients on brownfields properties assessed or cleaned up with grant funding as well as information on Targeted Brownfields Assessments performed by EPA Regions. A listing of ACRES Brownfield sites is obtained from Cleanups in My Community. Cleanups in My Community provides information on Brownfields properties for which information is reported back to EPA, as well as areas served by Brownfields grant programs.

Date of Government Version: 12/22/2014

Source: Environmental Protection Agency

Number of Days to Update: 38

Telephone: 202-566-2777

Last EDR Contact :03/24/2015

US CDL: Clandestine Drug Labs

Standard Environmental Record Source: Other Standard Environmental Records

Search Distance: Property

A listing of clandestine drug lab locations. The U.S. Department of Justice ("the Department") provides this web site as a public service. It contains addresses of some locations where law enforcement agencies reported they found chemicals or other items that indicated the presence of either clandestine drug laboratories or dumpsites. In most cases, the source of the entries is not the Department, and the Department has not verified the entry and does not guarantee its accuracy. Members of the public must verify the accuracy of all entries by, for example, contacting local law enforcement and local health departments.

Date of Government Version: 02/25/2015

Source: Drug Enforcement Administration

Number of Days to Update: 15

Telephone: 202-307-1000

Last EDR Contact :03/03/2015

US ENG CONTROLS: Engineering Controls Sites List

Standard Environmental Record Source: Federal institutional controls / engineering controls registries

Search Distance: Property

A listing of sites with engineering controls in place. Engineering controls include various forms of caps, building foundations, liners, and treatment methods to create pathway elimination for regulated substances to enter environmental media or effect human health.

Date of Government Version: 09/18/2014

Source: Environmental Protection Agency

Number of Days to Update: 31

Telephone: 703-603-0695

Last EDR Contact :02/26/2015

US FIN ASSUR: Financial Assurance Information

Standard Environmental Record Source: Other Standard Environmental Records

Search Distance: Property

All owners and operators of facilities that treat, store, or dispose of hazardous waste are required to provide proof that they will have sufficient funds to pay for the clean up, closure, and post-closure care of their facilities.

Date of Government Version: 03/09/2015

Source: Environmental Protection Agency

Number of Days to Update: 15

Telephone: 202-566-1917

RECORD SOURCES AND CURRENCY

Last EDR Contact :02/16/2015

US HIST CDL: National Clandestine Laboratory Register

Standard Environmental Record Source: Other Standard Environmental Records

Search Distance: Property

A listing of clandestine drug lab locations. The U.S. Department of Justice ("the Department") provides this web site as a public service. It contains addresses of some locations where law enforcement agencies reported they found chemicals or other items that indicated the presence of either clandestine drug laboratories or dumpsites. In most cases, the source of the entries is not the Department, and the Department has not verified the entry and does not guarantee its accuracy. Members of the public must verify the accuracy of all entries by, for example, contacting local law enforcement and local health departments.

Date of Government Version: 02/25/2015

Source: Drug Enforcement Administration

Number of Days to Update: 15

Telephone: 202-307-1000

Last EDR Contact :03/03/2015

US INST CONTROL: Sites with Institutional Controls

Standard Environmental Record Source: Federal institutional controls / engineering controls registries

Search Distance: Property

A listing of sites with institutional controls in place. Institutional controls include administrative measures, such as groundwater use restrictions, construction restrictions, property use restrictions, and post remediation care requirements intended to prevent exposure to contaminants remaining on site. Deed restrictions are generally required as part of the institutional controls.

Date of Government Version: 09/18/2014

Source: Environmental Protection Agency

Number of Days to Update: 31

Telephone: 703-603-0695

Last EDR Contact :02/26/2015

US MINES: Mines Master Index File

Standard Environmental Record Source: Other Standard Environmental Records

Search Distance: Property

Contains all mine identification numbers issued for mines active or opened since 1971. The data also includes violation information.

Date of Government Version: 12/30/2014

Source: Department of Labor, Mine Safety and Health Administration

Number of Days to Update: 29

Telephone: 303-231-5959

Last EDR Contact :03/06/2015

DOD: Department of Defense Sites

Standard Environmental Record Source: Other Standard Environmental Records

Search Distance: 0.333 Mile

This data set consists of federally owned or administered lands, administered by the Department of Defense, that have any area equal to or greater than 640 acres of the United States, Puerto Rico, and the U.S. Virgin Islands.

Date of Government Version: 12/31/2005

Source: USGS

Number of Days to Update: 62

Telephone: 888-275-8747

Last EDR Contact :04/14/2015

INDIAN RESERV: Indian Reservations

Standard Environmental Record Source: Other Standard Environmental Records

Search Distance: Property

This map layer portrays Indian administered lands of the United States that have any area equal to or greater than 640 acres.

Date of Government Version: 12/31/2005

Source: USGS

Number of Days to Update: 34

Telephone: 202-208-3710

RECORD SOURCES AND CURRENCY

Last EDR Contact :04/14/2015

PWS: Public Water System Data

Standard Environmental Record Source: Other Standard Environmental Records

Search Distance: Property

This Safe Drinking Water Information System (SDWIS) file contains public water systems name and address, population served and the primary source of water

Date of Government Version: 12/17/2013

Source: EPA

Number of Days to Update: 279

Telephone: Not Reported

Last EDR Contact :02/26/2015

RECORD SOURCES AND CURRENCY

HISTORICAL USE RECORDS

RGA LF: Recovered Government Archive Solid Waste Facilities List

Standard Environmental Record Source: Exclusive Recovered Govt. Archives

Search Distance: Property

The EDR Recovered Government Archive Landfill database provides a list of landfills derived from historical databases and includes many records that no longer appear in current government lists. Compiled from Records formerly available from the Department of Environmental Quality in Idaho.

Date of Government Version: Not Reported

Source: Department of Environmental Quality

Number of Days to Update: 200

Telephone: Not Reported

Last EDR Contact :06/01/2012

RGA LUST: Recovered Government Archive Leaking Underground Storage Tank

Standard Environmental Record Source: Exclusive Recovered Govt. Archives

Search Distance: Property

The EDR Recovered Government Archive Leaking Underground Storage Tank database provides a list of LUST incidents derived from historical databases and includes many records that no longer appear in current government lists. Compiled from Records formerly available from the Department of Environmental Quality in Idaho.

Date of Government Version: Not Reported

Source: Department of Environmental Quality

Number of Days to Update: 186

Telephone: Not Reported

Last EDR Contact :06/01/2012

EDR MGP: EDR Proprietary Manufactured Gas Plants

Standard Environmental Record Source: Former manufactured Gas Plants

Search Distance: 0.333 Mile

The EDR Proprietary Manufactured Gas Plant Database includes records of coal gas plants (manufactured gas plants) compiled by EDR's researchers. Manufactured gas sites were used in the United States from the 1800's to 1950's to produce a gas that could be distributed and used as fuel. These plants used whale oil, rosin, coal, or a mixture of coal, oil, and water that also produced a significant amount of waste. Many of the byproducts of the gas production, such as coal tar (oily waste containing volatile and non-volatile chemicals), sludges, oils and other compounds are potentially hazardous to human health and the environment. The byproduct from this process was frequently disposed of directly at the plant site and can remain or spread slowly, serving as a continuous source of soil and groundwater contamination.

Date of Government Version: 08/28/2009

Source: EDR, Inc.

Number of Days to Update: 55

Telephone: Not Reported

Last EDR Contact :11/30/2012

EDR US Hist Auto Stat: EDR Exclusive Historic Gas Stations

Standard Environmental Record Source: Historical Gas Stations

Search Distance: 0.25 Mile

EDR has searched selected national collections of business directories and has collected listings of potential gas station/filling station/service station sites that were available to EDR researchers. EDR's review was limited to those categories of sources that might, in EDR's opinion, include gas station/filling station/service station establishments. The categories reviewed included, but were not limited to gas, gas station, gasoline station, filling station, auto, automobile repair, auto service station, service station, etc. This database falls within a category of information EDR classifies as "High Risk Historical Records", or HRHR. EDR's HRHR effort presents unique and sometimes proprietary data about past sites and operations that typically create environmental concerns, but may not show up in current government records searches.

Date of Government Version: 02/20/2007

Source: EDR, Inc.

Number of Days to Update: 42

Telephone: Not Reported

Last EDR Contact :02/21/2007

EDR US Hist Cleaners: EDR Exclusive Historic Dry Cleaners

Standard Environmental Record Source: Historical Dry Cleaners

RECORD SOURCES AND CURRENCY

Search Distance: 0.25 Mile

EDR has searched selected national collections of business directories and has collected listings of potential dry cleaner sites that were available to EDR researchers. EDR's review was limited to those categories of sources that might, in EDR's opinion, include dry cleaning establishments. The categories reviewed included, but were not limited to dry cleaners, cleaners, laundry, laundromat, cleaning/laundry, wash & dry etc. This database falls within a category of information EDR classifies as "High Risk Historical Records", or HRHR. EDR's HRHR effort presents unique and sometimes proprietary data about past sites and operations that typically create environmental concerns, but may not show up in current government records searches.

Date of Government Version: 02/20/2007

Source: EDR, Inc.

Number of Days to Update: 42

Telephone: Not Reported

Last EDR Contact :02/21/2007

RECORD SOURCES AND CURRENCY

TOPOGRAPHIC INFORMATION

USGS 7.5' Digital Elevation Model (DEM)

Source: United States Geologic Survey

EDR acquired the USGS 7.5' Digital Elevation Model in 2002 and updated it in 2006. The 7.5' minute DEM corresponds to the USGS 1:24,000- and 1:25,000-scale topographic quadrangle maps. The DEM provides elevation data with consistent elevation units and projection.

HYDROLOGIC INFORMATION

Flood Zone Data: This data, available in select counties across the country, was obtained by EDR in 1999 from the Federal Emergency Management Agency (FEMA). Data depicts 100-year and 500-year flood zones as defined by FEMA.

NWI: National Wetlands Inventory. This data, available in select counties across the country, was obtained by EDR in 2002 and 2005 from the U.S. Fish and Wildlife Service.

HYDROGEOLOGIC INFORMATION

AQUIFLOW® Information System

Source: EDR proprietary database of groundwater flow information

EDR has developed the AQUIFLOW® Information System (AIS) to provide data on the general direction of groundwater flow at specific points. EDR has reviewed reports submitted to regulatory authorities at select sites and has extracted the date of the report, hydrogeologically determined groundwater flow direction and depth to water table information.

GEOLOGIC INFORMATION

STATSGO: State Soil Geographic Database

Source: Department of Agriculture, Natural Resources Conservation Services. The U.S. Department of Agriculture's (USDA) Natural Resources Conservation Service (NRCS) leads the national Conservation Soil Survey (NCSS) and is responsible for collecting, storing, maintaining and distributing soil survey information for privately owned lands in the United States. A soil map in a soil survey is a representation of soil patterns in a landscape. Soil maps for STATSGO are compiled by generalizing more detailed (SSURGO) soil survey maps.

SSURGO: Soil Survey Geographic Database

Source: Department of Agriculture, Natural Resources Conservation Services (NRCS)

Telephone: 800-672-5559

SSURGO is the most detailed level of mapping done by the Natural Resources Conservation Services, mapping scales generally range from 1:12,000 to 1:63,360. Field mapping methods using national standards are used to construct the soil maps in the Soil Survey Geographic (SSURGO) database. SSURGO digitizing duplicates the original soil survey maps. This level of mapping is designed for use by landowners, townships and county natural resource planning and management.

STREET AND ADDRESS INFORMATION

© 2006 Tele Atlas North America, Inc. All rights reserved. This material is proprietary and the subject of copyright protection and other intellectual property rights owned by or licensed to Tele Atlas North America, Inc. The use of this material is subject to the terms of a license agreement. You will be held liable for any unauthorized copying or disclosure of this material.

Appendix E:
Site Photographs



Zone 1 - Park



Zone 1 - closed well located on western part of
Zone 1



Zone 1- closed well



Zone 1 - Heutter Road



Zone 1 - looking west



zone 1 - rail ties



Zone 1- rail lines



Zone 1 utilities passing through Zone 1



Zone 2 - concrete near shoreline. Potential bridge area



Zone 2 - Fire pit



Zone 3 - Gravel Piles



Zone 2 - Pipe from potential pond exiting to the
river



Zone 2 - Pond pipe



Zone 2 - railroad ties and old timber beams



Zone 2 - Surface staining



Zone 2 - sod dumped onsite



Zone 3 - commercial development to the north



Zone 3 - access road



Zone 3 - looking east



Zone 3 - possible coal loading area



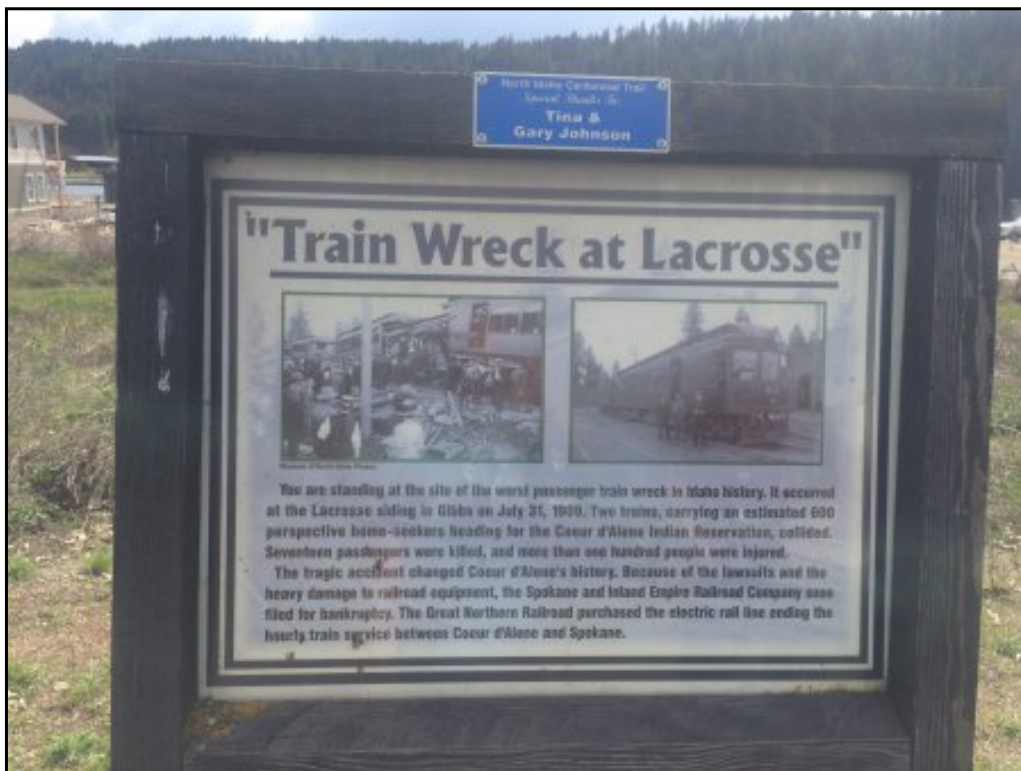
Zone 3 - possible coal loading area looking east toward downtown Coeur d'Alene



Zone 3 - Residential development to the south along the river



Zone 3 - Residential development to the south



Zone 3 - Lacrosse train wreck location



Zone 3 - Commercial - Hotel development and centennial trail located to the north

Appendix F:
Miscellaneous Information



CERTIFICATE OF LIABILITY INSURANCE

DATE (MM/DD/YYYY)
2/26/2015

THIS CERTIFICATE IS ISSUED AS A MATTER OF INFORMATION ONLY AND CONFERS NO RIGHTS UPON THE CERTIFICATE HOLDER. THIS CERTIFICATE DOES NOT AFFIRMATIVELY OR NEGATIVELY AMEND, EXTEND OR ALTER THE COVERAGE AFFORDED BY THE POLICIES BELOW. THIS CERTIFICATE OF INSURANCE DOES NOT CONSTITUTE A CONTRACT BETWEEN THE ISSUING INSURER(S), AUTHORIZED REPRESENTATIVE OR PRODUCER, AND THE CERTIFICATE HOLDER.

IMPORTANT: If the certificate holder is an ADDITIONAL INSURED, the policy(ies) must be endorsed. If SUBROGATION IS WAIVED, subject to the terms and conditions of the policy, certain policies may require an endorsement. A statement on this certificate does not confer rights to the certificate holder in lieu of such endorsement(s).

PRODUCER Troy Insurance Agency Inc 1822 18th Ave P.O. Box 796 Lewiston ID 83501		CONTACT NAME: Laura Webber PHONE (A/C No. Ext): (208) 743-3541 FAX (A/C No.): (208) 743-3542 E-MAIL ADDRESS: lwebber@troyins.com															
INSURED TerraGraphics Environmental Engineering, Inc. 121 South Jackson Street Moscow ID 83843		<table border="1"> <tr> <th>INSURER(S) AFFORDING COVERAGE</th> <th>NAIC #</th> </tr> <tr> <td>INSURER A: Arch Specialty Insurance</td> <td></td> </tr> <tr> <td>INSURER B: Travelers Casualty Insurance Co</td> <td></td> </tr> <tr> <td>INSURER C:</td> <td></td> </tr> <tr> <td>INSURER D:</td> <td></td> </tr> <tr> <td>INSURER E:</td> <td></td> </tr> <tr> <td>INSURER F:</td> <td></td> </tr> </table>		INSURER(S) AFFORDING COVERAGE	NAIC #	INSURER A: Arch Specialty Insurance		INSURER B: Travelers Casualty Insurance Co		INSURER C:		INSURER D:		INSURER E:		INSURER F:	
INSURER(S) AFFORDING COVERAGE	NAIC #																
INSURER A: Arch Specialty Insurance																	
INSURER B: Travelers Casualty Insurance Co																	
INSURER C:																	
INSURER D:																	
INSURER E:																	
INSURER F:																	

COVERAGES **CERTIFICATE NUMBER: 15-16 LIABILITY** **REVISION NUMBER:**

THIS IS TO CERTIFY THAT THE POLICIES OF INSURANCE LISTED BELOW HAVE BEEN ISSUED TO THE INSURED NAMED ABOVE FOR THE POLICY PERIOD INDICATED. NOTWITHSTANDING ANY REQUIREMENT, TERM OR CONDITION OF ANY CONTRACT OR OTHER DOCUMENT WITH RESPECT TO WHICH THIS CERTIFICATE MAY BE ISSUED OR MAY PERTAIN, THE INSURANCE AFFORDED BY THE POLICIES DESCRIBED HEREIN IS SUBJECT TO ALL THE TERMS, EXCLUSIONS AND CONDITIONS OF SUCH POLICIES. LIMITS SHOWN MAY HAVE BEEN REDUCED BY PAID CLAIMS.

INSR LTR	TYPE OF INSURANCE	ADDL INSR	SUBR WVD	POLICY NUMBER	POLICY EFF (MM/DD/YYYY)	POLICY EXP (MM/DD/YYYY)	LIMITS
A	GENERAL LIABILITY <input checked="" type="checkbox"/> COMMERCIAL GENERAL LIABILITY CLAIMS-MADE <input checked="" type="checkbox"/> OCCUR			12 EMP 05393 00	3/1/2015	3/1/2016	EACH OCCURRENCE \$ 3,000,000 DAMAGE TO RENTED PREMISES (Ea occurrence) \$ 100,000 MED EXP (Any one person) \$ 5,000 PERSONAL & ADV INJURY \$ 3,000,000 GENERAL AGGREGATE \$ 3,000,000 PRODUCTS - COMP/OP AGG \$ 3,000,000
	GEN'L AGGREGATE LIMIT APPLIES PER: POLICY <input type="checkbox"/> PROJECT <input type="checkbox"/> LOC <input type="checkbox"/>						
A	AUTOMOBILE LIABILITY <input checked="" type="checkbox"/> ANY AUTO ALL OWNED AUTOS <input type="checkbox"/> SCHEDULED AUTOS <input checked="" type="checkbox"/> HIRED AUTOS <input checked="" type="checkbox"/> NON-OWNED AUTOS			810 5540X275	3/1/2015	3/1/2016	COMBINED SINGLE LIMIT (Ea accident) \$ 1,000,000 BODILY INJURY (Per person) \$ BODILY INJURY (Per accident) \$ PROPERTY DAMAGE (Per accident) \$ Underinsured motorist \$ 1,000,000
	UMBRELLA LIAB <input checked="" type="checkbox"/> OCCUR EXCESS LIAB <input checked="" type="checkbox"/> CLAIMS-MADE DED <input type="checkbox"/> RETENTION \$						
B	WORKERS COMPENSATION AND EMPLOYERS' LIABILITY ANY PROPRIETOR/PARTNER/EXECUTIVE OFFICER/MEMBER EXCLUDED? (Mandatory in NH) If yes, describe under DESCRIPTION OF OPERATIONS below		N/A	UB-6F156132	3/1/2015	3/1/2016	<input checked="" type="checkbox"/> WC STATUTORY LIMITS <input type="checkbox"/> OTHER E L EACH ACCIDENT \$ 1,000,000 E L DISEASE - EA EMPLOYEE \$ 1,000,000 E L DISEASE - POLICY LIMIT \$ 1,000,000
A	Contractors Pollution Lia Professional Liability			12 EMP 05393 00 12 EMP 05393 00	3/1/2015 3/1/2015	3/1/2016 3/1/2016	Pollution Retro Date 3/1/2001 Professional Retro Date 3/1/1993

DESCRIPTION OF OPERATIONS / LOCATIONS / VEHICLES (Attach ACORD 101, Additional Remarks Schedule, if more space is required)
THIS CERTIFICATE ISSUED TO TERRAGRAPHS, NAMED INSUREDS, INTENDED FOR INSURANCE VERIFICATION PURPOSES ONLY. THIS CERTIFICATE DOES NOT GUARANTEE COVERAGE NOR PROVIDE ANY ADDITIONAL INSURED COVERAGE FOR ANY PERSONS, ORGANIZATIONS, OR ANY CONTRACT HOLDER DOING BUSINESS WITH OR FOR TERRAGRAPHS, AS NAMED ABOVE.

CERTIFICATE HOLDER

CANCELLATION

TERRAGRAPHS ENVIRONMENTAL ENGINEERING,
FOR PROOF OF INSURANCE PURPOSES ONLY
121 S JACKSON ST
MOSCOW, ID 83843

SHOULD ANY OF THE ABOVE DESCRIBED POLICIES BE CANCELLED BEFORE THE EXPIRATION DATE THEREOF, NOTICE WILL BE DELIVERED IN ACCORDANCE WITH THE POLICY PROVISIONS.

AUTHORIZED REPRESENTATIVE

Education

Masters, Environmental Studies (Environmental Policy and Planning)

The Evergreen State College, 2008

B.A., Ecological Planning and Design

The Evergreen State College, 2004

Professional & Technical Certifications

Project Management Certification

South Puget Sound Community College, 2010

Cultural Resource Identification and Reporting Certification

Department of Archeology and Historic Preservation, 2008

Hazardous Waste Operation Training

40 Hour - current

Advanced Wilderness First Aid /CPR

current

Experience Summary

John Means leads the Brownfields and sustainable development division at TerraGraphics where he guides clients through the cleanup and redevelopment process. John employs a process that integrates project planning, finances and remediation in one integrated process.

Formerly Mr. Means was a Senior Program Manager with 9 years of experience directing the Washington State Department of Ecology Brownfields Program. Mr. Means acted as the Project Manager and conceptual architect of a multi-year Strategic Brownfields Policy Initiative that resulted in omnibus legislation to amend the Washington Model Toxics Control Act. John was a lead policy advisor for administrative code rulemaking and guidance to implement the legislation. John has managed and overseen large-scale projects with operation budgets exceeding \$10M. John has effectively built close-knit client/regulator teams to guide over 30 Brownfields redevelopment projects through complex regulatory and economic conditions while creating innovative financing strategies.

Areas of Expertise

- Brownfields Cleanup and Redevelopment
- Project/Program Management
- Environmental Policy and Planning
- Freshwater Habitat restoration
- Heavy Industrial equipment construction

Project Experience

BROWNFIELDS REDEVELOPMENT

John Means currently manages a variety of Brownfield projects in Idaho and Washington for TerraGraphics. John uses a project delivery method that integrates environmental investigation site planning and finance, and land use planning into a cohesive development strategy that results in significant reduction of cleanup cycle time and cost. As the Brownfields Program Manager for Ecology, Mr. Means brought together leading thinkers to establish a nationally recognized state Brownfields program known for innovative thinking and close working relationships with key partners in the government, private, academic, and community sectors. As the Washington Brownfields expert and senior level Brownfields Program Manager for Washington State Department of Ecology, John was responsible for Brownfields program initiatives and policy development resulting in innovative strategies and business practices enhancing Ecology's ability to be an effective partner in expediting the cleanup and redevelopment of distressed Brownfields properties and urban renewal projects. Mr. Means has been the architect and co-author of a series of publications including the Model Toxics Control Act Remedial Action Grants; Alternative Financing Evaluation, University of Washington Brownfields Report: Linking Toxics Redevelopment Across the States: Lessons Learned for Washington State and Ecology's Guide to Leveraging Brownfields Redevelopment for Community Revitalization. This series of analyses resulted in a final report and recommendation that culminated in landmark legislation. John was the senior advisor to a team that has developed to rule, policy, and guidance to implement the legislation. Concurrently he developed and managed the highly successful Brownfields Integrated Planning Program with 32 projects statewide that leveraged \$20M in funding.

As the Brownfields Program Manager, Mr. Means provided operational leadership, developed annual work plans

and resource allocation scheduling, and oversaw and managed programmatic income grants from the USEPA Section 128(a) State and Tribal Response Program and capital project funding budgets. In this capacity he was responsible for annual work plans; task and budget development; review of invoices, charges, and deliverables for work completion and contract compliance; and provided technical assistance to clients who were developing or had executed grant agreements with the USEPA Brownfields Program and the Washington State Department of Ecology Pilot Integrated Planning Grant Program.

From July 2004 through July 2006, Mr. Means was the project manager for an award winning Brownfields redevelopment project that entailed the relocation and restoration of an historic train depot in Morton, Washington. The central project elements included cleanup of petroleum contaminated soils, economic opportunity development within a timber affected community, preservation of a historically significant structure, and transportation enhancement planning. Specific duties included financial pro forma development and budget oversight, prepared and managed project development scopes, implemented schedule and construction bid specifications, developed construction cost estimates, managed \$1.2M in federal and state grants, managed professional and contractor services, and prepared NEPA/SEPA and cultural review documentation.

BUILDING CONSTRUCTION AND HEAVY INDUSTRY

Mr. Means has eighteen years experience in commercial building and heavy industrial equipment construction. His projects included large-scale commercial building construction, large steam turbine retrofits in nuclear plants, and petroleum pipeline weld annealing. Duties included construction crew supervision, field installation of heavy machinery, client-training blueprint take off, materials estimating and layout, job site management, oversight of heavy equipment excavating and grading operations, concrete form construction, and structural steel erection.

FRESHWATER FISH HABITAT STUDY AND RESTORATION

Mr. Means was the owner of a small private consulting firm specializing in fisheries habitat study and remediation design/construction. The firm provided non-profit and municipality clientele with investigation and analysis of existing conditions, limiting factors to fish production and recommendations for remediation and construction management. This included data collection and analytical methods, along with reporting of biological and physical conditions for project design, with a special emphasis in the investigation, design, and remediation of fish passage structures. Working with the timber industry and tribes, John had a leading role in developing a methodology to conduct watershed scale fish passage evaluations for road crossing structures.

Regulatory Knowledge

As a lead policy advisor and project manager for the State of Washington, Mr. Means gained intimate knowledge of the Washington State Model Toxics Control Act and associated rule and funding mechanisms. Brownfields redevelopment project typically intersect with other state and federal regulatory requirement. Through his project management and academic experience, Mr. Means has gained extensive experience in coordinating project development with the US Comprehensive Environmental Response Compensation and Liability Act (CERCLA), The National Historic Preservation Act, Resource Conservation and Recovery Act (RCRA), Endangered Species Act (ESA), and the Washington State Growth Management and Shorelines Management Acts.

Additional Certifications/Training

- Speaker – As an agency ambassador John frequently spoke at local, regional, and national events, averaging over 20 events per year. Examples include three National Brownfields Conferences; Washington, Oregon, and British Columbia Brownfields and environmental business conferences; American Planning Association; Public Works Board; and Ports Association events.
- Trainer – Mr. Means has facilitated over 30 Brownfields and redevelopment workshops in Oregon and Washington. He has been a guest lecturer at The Evergreen State College and Seattle University Law School.

Publications/Reports

Washington State Department of Ecology, “Washington State Brownfields Policy Recommendations: Redeveloping Brownfields – Revitalizing Our Communities,” Washington State Department of Ecology, 2013.

Education

M.B.A., (Master in Business Administration)

Boise State University, 2008

M.S., Environmental Science

University of Idaho, 2000

B.S., Chemistry/Human Biology

Lewis-Clark State College, 1998

Professional & Technical Certifications

OSHA 29 CFR 1910.120 HAZWOPER

40 Hour, 2001 and refreshers – current

Experience Summary

Jon Munkers has managed numerous environmental projects throughout his home state of Idaho and throughout the Pacific Northwest. He has overseen and collected thousands of environmental samples for evaluating threats to human health and the environment. He has written many SAPs and QAPPs and has extensive experience with a variety of field test equipment, field and analytical protocols, and QA/QC procedures. He brings a balanced technical approach to state community projects.

Mr. Munkers currently oversees Boise Regional operations. He manages a variety of projects throughout Idaho communities, many of which include mine-impacted environments with a wide range of stakeholder involvement. He has organized, led, and presented at outreach meetings where environmental issues were the focus of the discussion. Mr. Munkers has a strong human health risk assessment background and has completed additional training with the State of Idaho's Remediation Evaluation Manual (REM) and Risk Evaluation Manual for Petroleum Release Sites (PetroREM).

Areas of Expertise

- Brownfields Assessment
- LUST/UST Investigations
- Phase I,II, and III ESAs
- Contract Management
- Human Health Risk Assessment
- QAPPs and H&SPs
- ABCA
- Remediation Oversight
- Sampling Plans
- Groundwater Sampling
- Surface Water and Soil Sampling
- Grant Writing
- Outreach
- Financial Analysis

Project Experience

City of Ellensburg Brownfields Project, Ellensburg, Washington, 2012–Present

Mr. Munkers is the Project Manager for the City of Ellensburg Brownfields Area-wide Assessment Grant Projects. This \$400,000 grant will inventory potential Brownfields sites, complete Phase I ESAs, Phase II ESAs, and ABCAs on sites throughout the City of Ellensburg. Mr. Munkers will continue to work with a wide range of stakeholders to identify landowners for participation within the program and identify potential Brownfields sites.

Pend Oreille Bay Trail (Panhandle Smelter), Bonner County, Idaho, 2011–Present

TerraGraphics is conducting a Phase II Site Investigation and risk assessment for the Zones 3, 4, and 5 of the Panhandle Smelter of the Pend Oreille Bay Trail Brownfields Assessment Coalition Project. Mr. Munkers has worked with the Idaho Department of Environmental Quality (IDEQ) and a wide range of stakeholders in preparation for assessing the impacts from the historic Pend Oreille Smelter site near Sandpoint, Idaho. Mr. Munkers has participated in community meetings and planning efforts. The community is transforming the site into a 2+-mile trail along Lake Pend Oreille.

Bayhorse Mine Site Remediation and Cleanup, Challis, Idaho, 2006–2012

This project converted a historic ghost town mining district, contaminated by hard-rock mining waste, into a public State Park. Mr. Munkers worked with IDEQ, Idaho Department of Parks and Recreation, and a variety of stakeholders to complete the initial Phase I ESAs, as well as subsequent characterization activities, risk evaluations, and remediation at the site for conversion of Idaho's first lead smelter into Idaho's newest State Park. The Park remedial design included capping a mine tailings pile, closing a slag pile, and constructing features for a State Park. TerraGraphics prepared the site-specific Institutional Controls Program and closure reports.

Morning Mine Site Characterization, Mullan, Idaho, 2001–2003

Mr. Munkers was the project manager for the characterization of the Morning Mine waste pile near Mullan, Idaho. He worked with a variety of stakeholders on this project, including USEPA, and was involved in the use of

(portable) XRF screening analysis, saving over \$10,000 compared to laboratory analysis.

IDEQ Waste Management and Remediation Division Contract, Idaho, 2009–Present (and earlier contracts)

This contract focuses on every aspect of Brownfields, LUST, and hazardous waste sites from grant writing to site characterization, risk assessment, and remedial design activities. Efforts are often coordinated with potential developers/land owners and include the integration of remedial design activities into future property use. Mr. Munkers oversees all projects under this contract, and personally works on many of them. He has completed dozens of projects where underground storage tanks have been the predominant focus of the investigation, and has managed numerous Brownfields projects ranging from abandoned dry cleaners to methamphetamine cleanups. Mr. Munkers has completed a number of risk-based evaluations (MTCA, REM, and PetroREM) and worked on risk-based cleanups. He is familiar with a wide range of assessment tools, sampling techniques (e.g., sub-slab vapor, soil vapor, soil, groundwater), and remediation technologies (e.g., SVE, ozone sparging, passive venting, bioremediation). He has been awarded several Brownfields Assessment grants and provided public outreach and risk communication through the IDEQ Brownfields Program. He has completed SAPs, QAPPs, Work Plans, ABCAs, VCP applications, and other related Brownfields documents.

Low Level Mercury Sampling

Mr. Munkers worked with and oversaw a sampling crew in the collection of low-level mercury samples from seven different streams in Idaho. Strict sampling protocols and QA/QC measures were critical to acquire the detection limits necessary.

Study of Selenium Impacts within the Idaho Phosphate Resource Area

Mr. Munkers' research focused on environmental selenium released from a mine-impacted French drain impoundment. He studied abiotic and biotic processes associated with release and control of selenium leachate from phosphoria waste dumps in the Southeastern Idaho Phosphate Resource Area. A "green-chemistry" approach was utilized, focusing on amendments that stimulated chemical and microbial sequestration processes. Mr. Munkers worked with mining companies and various other stakeholders to collect and present his findings.

Lead Risk Assessment Comparison Study, Shoshone and Latah counties, Idaho

Mr. Munkers wrote the application for the \$200,000+ HUD Lead in House Dust Assessment grant that was awarded to the Panhandle Health District for comparison of HUD and Bunker Hill Mining and Metallurgical Complex Superfund Site (BHSS) lead risk assessment methods. He was the primary HUD risk assessor for that project, working with 30+ volunteer households from three different Idaho communities.

Lead Treatability Studies

Mr. Munkers coordinated with IDEQ, U.S. Fish and Wildlife Service, and the University of Idaho to conduct installation and field sampling to evaluate the success of various soil amendments on heavy metals (i.e., lead and zinc) sequestration and the subsequent limitation of biological availability. Six local citizens were employed to install the test plots.

Additional Certifications/Training

- Contaminant Chemistry and Transport Workshop. NWETC. Portland, Oregon, 2008
- International Business Week. IPADE University. Mexico City, Mexico, 2007
- PSMJ Project Management Boot Camp, August 2007
- Washington MTCA Training, 2004
- Idaho Risk Evaluation Model Training, 2004
- Certified Radon Risk Assessor, 2005 – not current
- USEPA-Accredited Lead-Based Paint Inspector/Risk Assessor, 2001 and renewals – not current
- Asbestos Building Inspector – TSCA Title II/40 CFR 763 (ASHERA), 2000 and renewals – not current